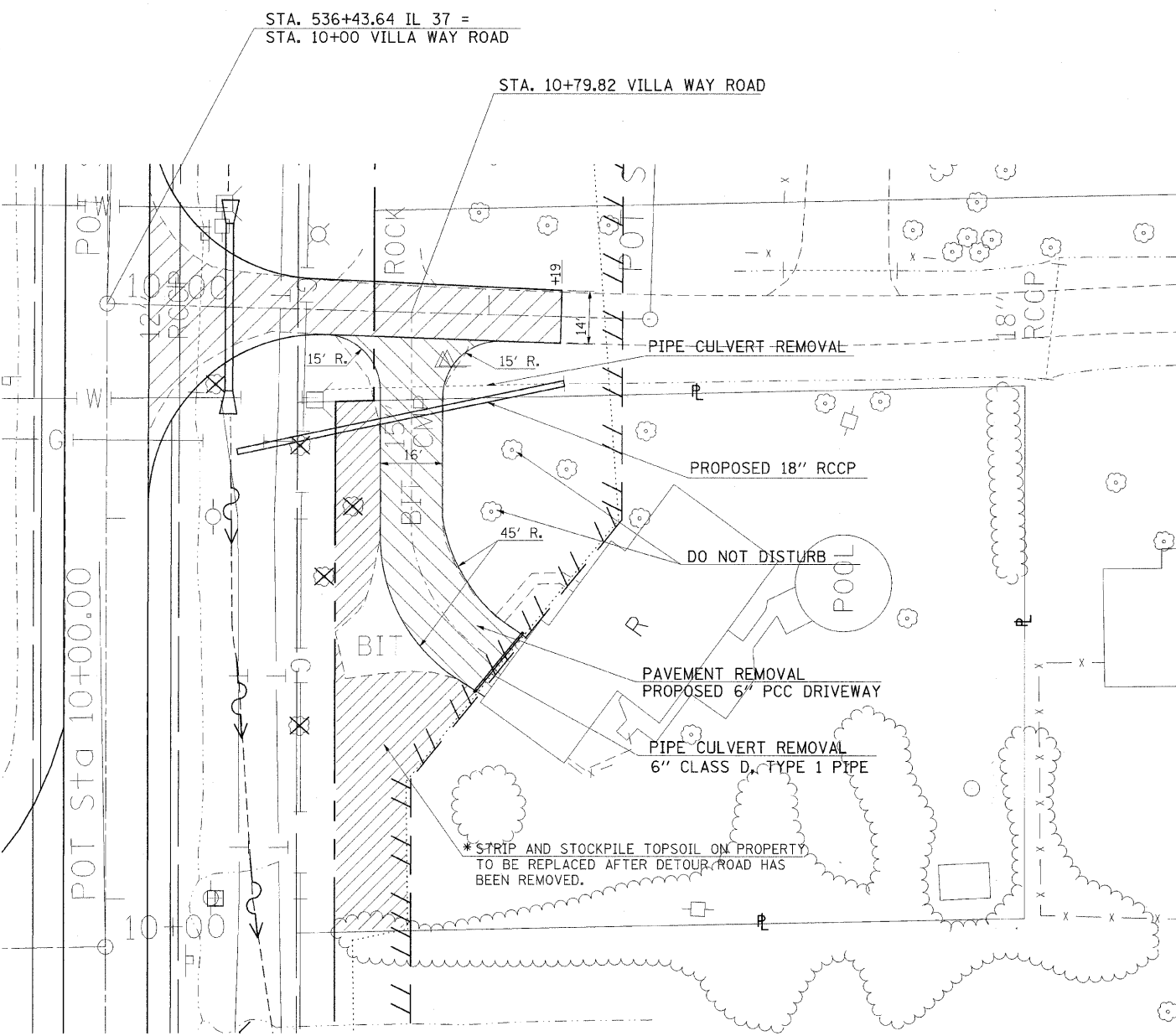


F.A. RTE.	SECTION	COUNTY	TOTAL SHEETS	SHEET NO.
*	**	***	304	118
STA. TO STA.				
FED. ROAD DIST. NO.		ILLINOIS	FED. AID PROJECT	
* FAU 9481, FAS 2887 (IL 37)				
** (12,12X),RS-3;12B-1,12B1-1				
*** FRANKLIN AND WILLIAMSON				




**ENTRANCE RT. STA. 10+79 VILLA WAY ROAD**

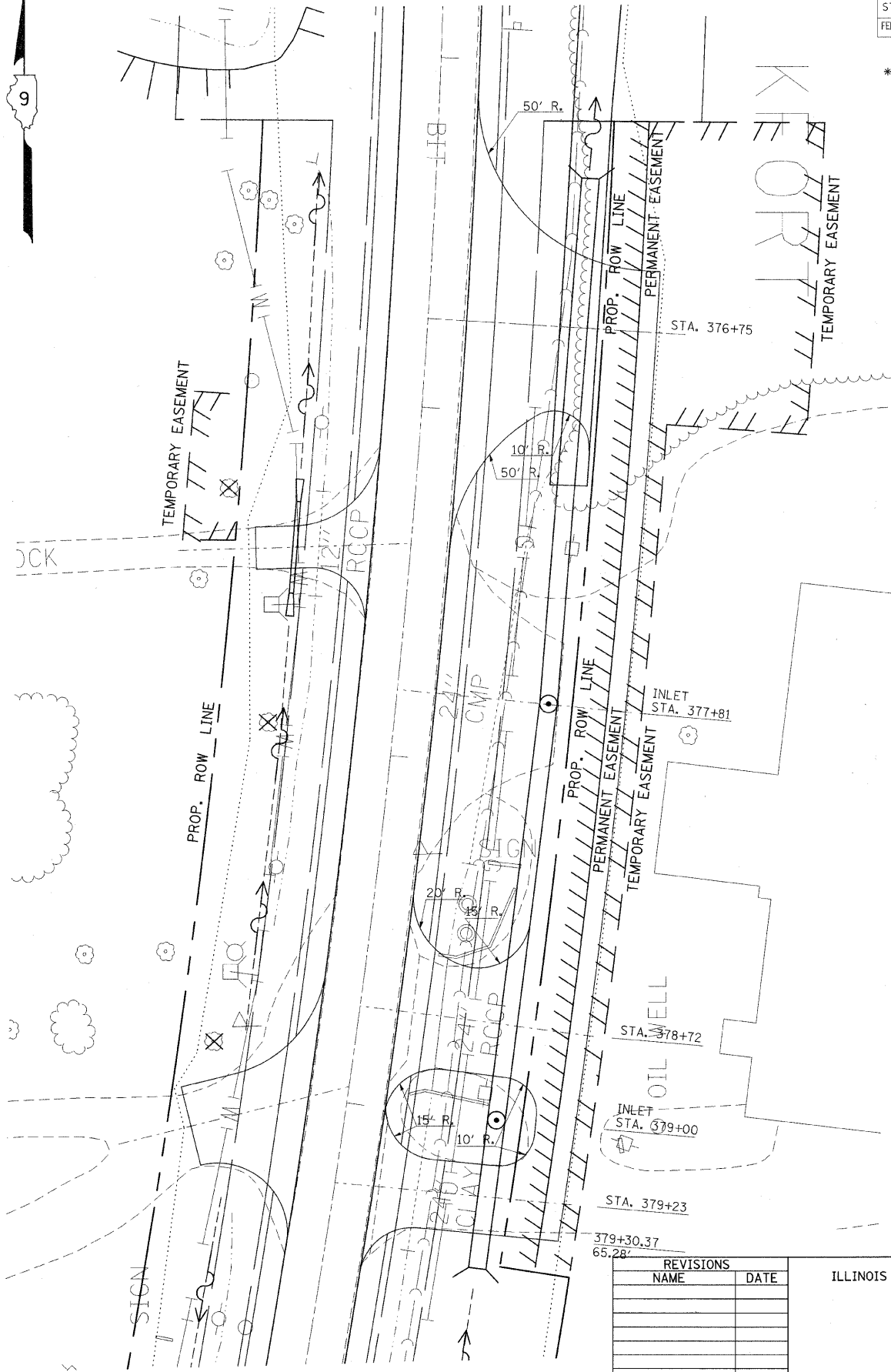


REMOVE ALL BITUMINOUS PAVEMENT.  
 RESEED ALL AREA BEHIND PROPOSED ROW TO TEMP. EASEMENT.  
 \* THE LAYOUT OF DRIVEWAY, STOCKPILING AND REPLACEMENT OF TOPSOIL IS NOT TO IMPACT EXISTING DRAINAGE AND IS TO BE COORDINATED WITH THE RESIDENT ENGINEER AND PROPERTY OWNER.  
 SLOPE OF DRIVEWAY SHALL BE 2.8% FROM EDGE OF PAVEMENT TO GARAGE.

PLOT DATE = 12/7/2003  
 PLOT SCALE = 20.0000' / IN.  
 USER NAME = headen



**ENTRANCES LT. STA. 377+81 AND STA. 378+72**



SEE PLAN/PROFILE SHEETS FOR DRAINAGE.

REVISIONS	
NAME	DATE

ILLINOIS DEPARTMENT OF TRANSPORTATION  
**DETAILS:  
 ENTRANCES**

SCALE: VERT. 20 SCALE  
 HORIZ. DATE  
 DRAWN BY  
 CHECKED BY