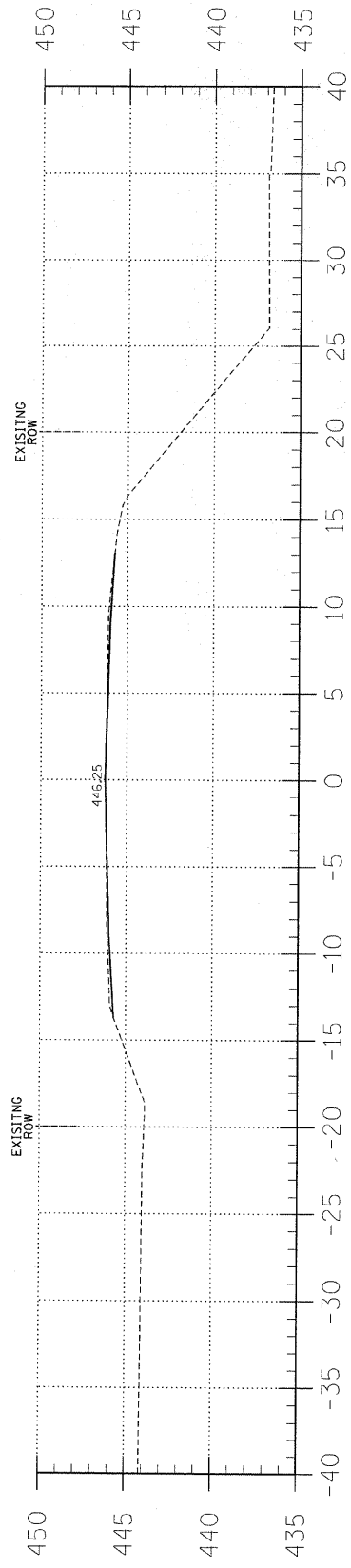


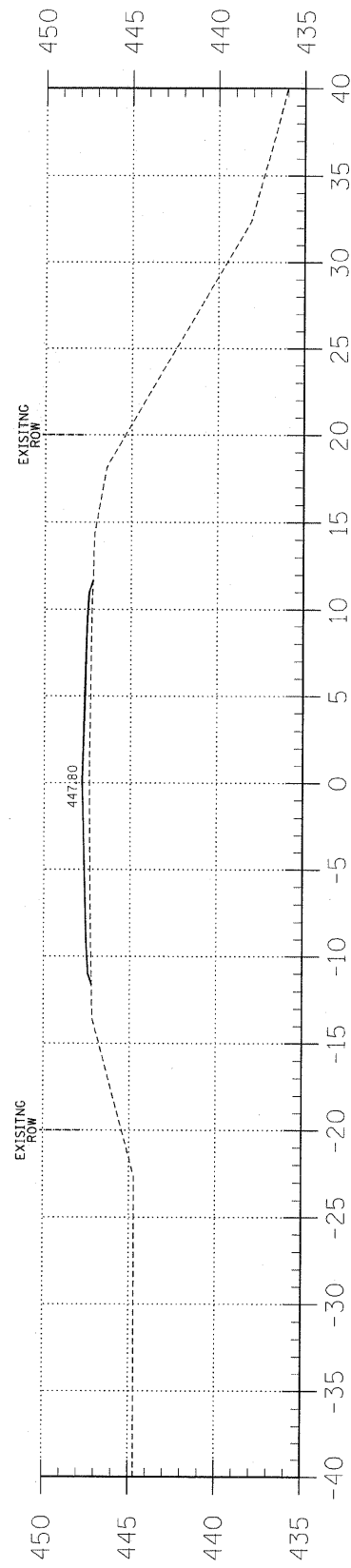
8+00

C = 1.7
F = 0.0

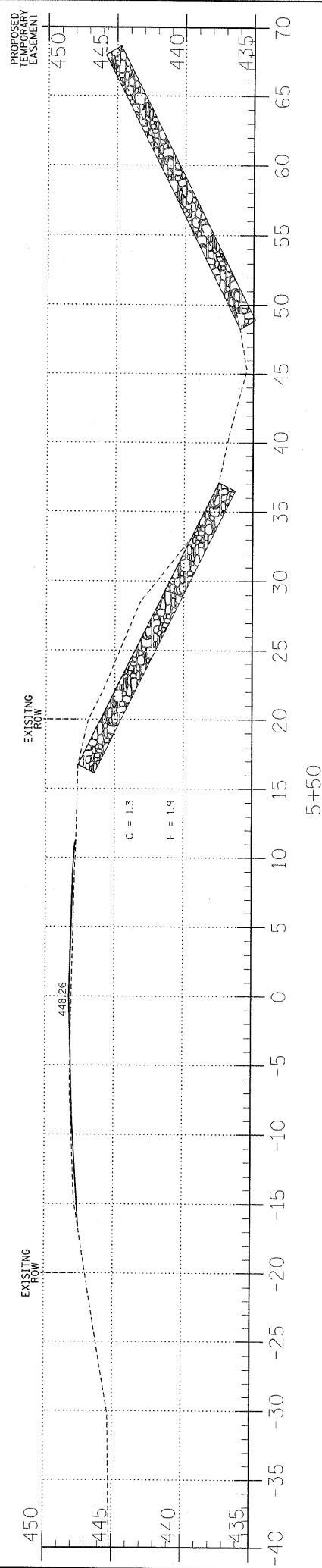


7+00

C = 0.0
F = 7.3

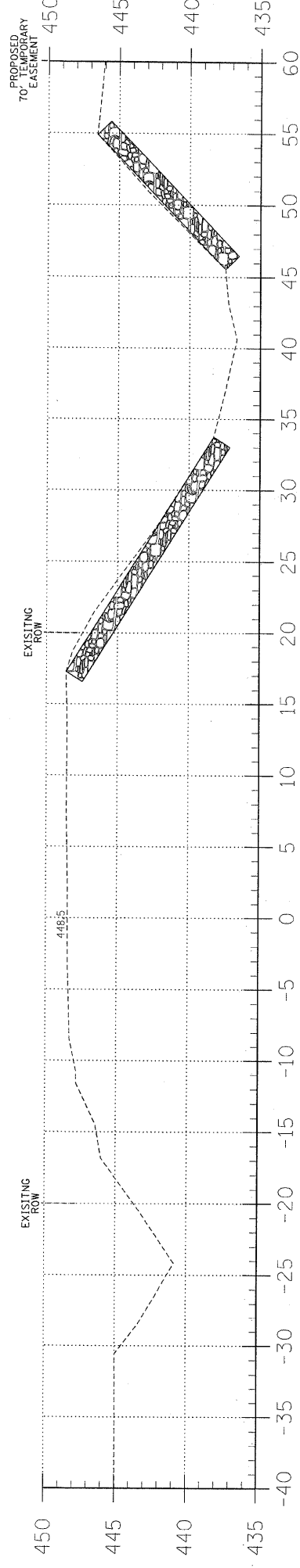


6+00



5+50

C = 1.3
F = 1.9



4+50

EARTHWORK SCHEDULE

LOCATION	EARTH EXCAVATION		CHANNEL EXCAVATION		ESTIMATED UNSUITABLE MATERIAL		SUITABLE MATERIAL ADJUSTED FOR SHRINKAGE		EMBANKMENT		EARTHWORK BALANCE WASTE (+) OR SHORTAGE (-)	
	CUBIC YARD	CUBIC YARD	CUBIC YARD	CUBIC YARD	CUBIC YARD	CUBIC YARD	CUBIC YARD	CUBIC YARD	CUBIC YARD	CUBIC YARD	CUBIC YARD	CUBIC YARD
STA 0+00 TO 4+76.8	0.0	0.0	0.0	0.0	0.0	0.0	0.0	0.0	0.0	0.0	0.0	0.0
STA 4+76.8 TO 5+23.2	0.0	60.0	60.0	0.0	30.0	22.5	0.0	-22.5	0.0	0.0	-22.5	0.0
STA 5+23.2 TO 10+00	6.1	0.0	0.0	0.0	0.0	4.6	16.7	-12.1	0.0	0.0	-12.1	0.0
1 FIELD ENTRANCE	2.8	0.0	0.0	0.0	0.0	2.1	0.0	+2.1	0.0	0.0	+2.1	0.0
TOTAL	8.9	60.0	60.0	0.0	30.0	29.2	16.7	+12.5	0.0	0.0	+12.5	0.0


T.R.	SECTION	COUNTY	TOTAL SHEETS	SHEET NO.
52	06-04126-00-BR	HAMILTON	11	3
FED. ROAD DIST. NO. 9 ILLINOIS		FED. AID PROJECT		
PROJECT# BROS-065(048)		CONTRACT# 99416		
JOB NO. C-99-511-09		SHELTON CREEK		

LEC JOB # H09IL0134M

323 W. 3RD ST.
P.O. BOX 160
MT. CARMEL, IL 62863
PHONE: (618)-262-8651
FAX: (618)-263-3327

405 W. STATE ST.
SUITE 1
PRINCETON, IN 47670
PHONE: (812)-386-7611
FAX: (812)-385-2812

PROFESSIONAL DESIGN FIRM
LAND SURVEY & PROFESSIONAL ENGINEERING CORPORATION
184-000887
(62-032435)(35-002769)



AARON M. MEFFORD
NAME
Aaron Mefford
SIGNATURE
1-12-09
DATE
11-30-11
EXPIRES

TOWNSHIP ROUTE 52
OVER SHELTON CREEK
HAMILTON COUNTY, ILLINOIS

SHEET TITLE:
CROSS-SECTIONS
SCALE: 1" = 5'
BY: AMM
DATE: 10/10
REV:
3 OF 11 SHEETS
SHEET NO. 3