

STATE OF ILLINOIS  
DEPARTMENT OF TRANSPORTATION

F.A. RTE.	SECTION	COUNTY	TOTAL SHEETS	SHEET NO.
VAR	D7 GUARDRAIL 2022-1	VARIOUS	13	1
		ILLINOIS	CONTRACT NO. 74A57	


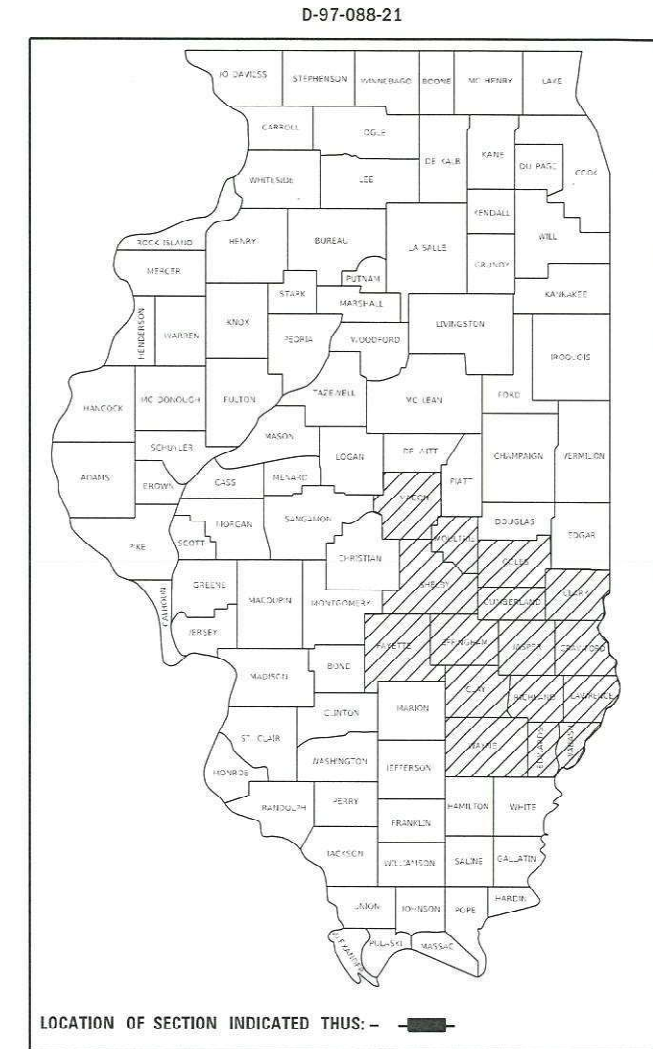
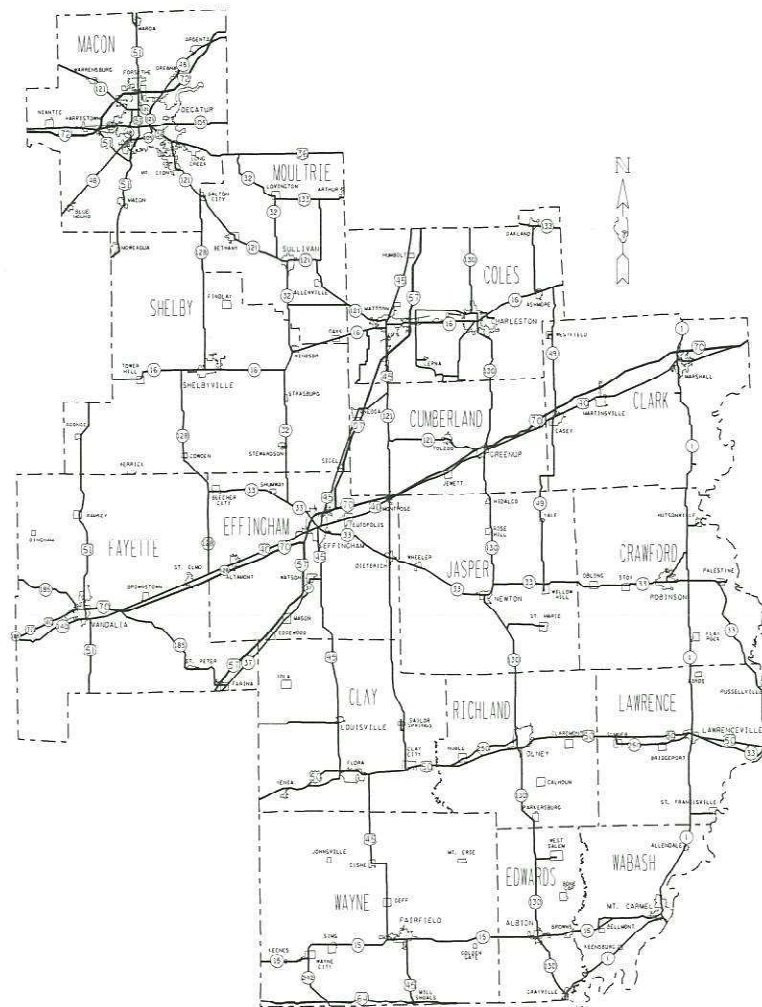
FOR INDEX OF SHEETS, SEE SHEET NO. 2

PROPOSED  
HIGHWAY PLANS

VARIOUS ROUTES  
SECTION D7 GUARDRAIL 2022-1

GUARDRAIL MAINTENANCE  
VARIOUS COUNTIES

C-97-153-21



FULL SIZE PLANS HAVE BEEN PREPARED USING STANDARD ENGINEERING SCALES. REDUCED SIZED PLANS WILL NOT CONFORM TO STANDARD SCALES. IN MAKING MEASUREMENTS ON REDUCED PLANS, THE ABOVE SCALES MAY BE USED.

J.U.L.I.E.  
JOINT UTILITY LOCATION INFORMATION FOR EXCAVATORS  
1-800-892-0123  
OR 811

PROJECT ENGINEER BRIAN LEWIS  
PROJECT MANAGER BRIAN LEWIS

CONTRACT NO. 74A57

STATE OF ILLINOIS  
DEPARTMENT OF TRANSPORTATION

SUBMITTED March 31 20 21  
Jeffrey P. Mynick REGIONAL ENGINEER

May 7, 2021 Joe E. A. Etk  
ENGINEER OF DESIGN AND ENVIRONMENT

May 7, 2021 James J. Gu  
DIRECTOR OF HIGHWAYS PROJECT IMPLEMENTATION '13

PRINTED BY THE AUTHORITY  
OF THE STATE OF ILLINOIS

## GENERAL NOTES

THIS PROJECT IS LOCATED ON VARIOUS ROUTES IN FOURTEEN COUNTIES ALL LOCATED WITHIN DISTRICT 7. THE WORK INCLUDED IN THIS SECTION CONSISTS OF VARIOUS TYPES OF GUARDRAIL REPAIR AND ALL OTHER WORK NECESSARY TO COMPLETE THIS SECTION.

THIS PROJECT INCLUDES REPAIRS OF EXISTING DAMAGE AT KNOWN LOCATIONS AND REPAIRS OF FUTURE DAMAGE ON AN ON-CALL BASIS.

A VIRTUAL FIELD CHECK IS POSSIBLE BY SEARCHING THE COORDINATES OF ANY LOCATION IN GOOGLE MAPS AND GOING TO STREET VIEW. IMAGES THERE MAY NOT BE UP TO DATE.

REMOVED GUARDRAIL THAT IS NOT REPLACED ON THE SAME DAY SHALL BE DELINEATED WITH LIGHTED BARRICADES. NO LOCATIONS SHALL BE LEFT WITHOUT EITHER LIGHTED BARRICADES OR RESTORED GUARDRAIL AT ANY TIME.

THE LIMITS OF THE DAMAGED GUARDRAIL WILL BE MARKED WITH PAINT. THE REPLACEMENT PARTS AND THE QUANTITIES INDICATED ARE WITHIN THESE LIMITS AS MARKED.

THE CONTRACTOR IS ADVISED THAT THE GUARDRAIL PAY ITEMS INCLUDED IN THE PLANS MAY BE USED TO REPLACE/REPAIR SPBGR AND TRAFFIC BARRIER TERMINALS FOR THE MIDWEST GUARDRAIL SYSTEM AS SHOWN IN THE HIGHWAY STANDARDS AS WELL AS SPBGR AND TRAFFIC BARRIER TERMINALS INSTALLED PRIOR TO JAN. 1, 2007. NO ADDITIONAL COMPENSATION WILL BE ALLOWED FOR UTILIZING THE CURRENT MIDWEST GUARDRAIL SYSTEM STANDARD.

## INDEX OF SHEETS

- 1 COVER SHEET
- 2 INDEX OF SHEETS, GENERAL NOTES & LIST OF STANDARDS
- 3 SUMMARY OF QUANTITIES
- 4 SCHEDULES OF QUANTITIES
- 5-12 LOCATION MAPS BY COUNTY
- 13 SAND BARREL DETAILS

THE FOLLOWING STANDARDS ARE A PART OF THESE PLANS AND ARE INCLUDED FOLLOWING THE LAST NUMBERED SHEET OF THE PLANS.

THE FOLLOWING STANDARDS ARE A PART OF THESE PLANS AND ARE INCLUDED FOLLOWING THE LAST NUMBERED SHEET OF THE PLANS.

- 630001-12 STEEL PLATE BEAM GUARDRAIL
- 631011-10 TRAFFIC BARRIER TERMINAL, TYPE 2
- 631031-17 TRAFFIC BARRIER TERMINAL, TYPE 6
- 631033-08 TRAFFIC BARRIER TERMINAL, TYPE 6B
- 665001-02 WOVEN WIRE FENCE
- 701001-02 OFF-ROAD OPERATIONS, 2L, 2W, MORE THAN 15' AWAY
- 701006-05 OFF-ROAD OPERATIONS, 2L, 2W, 15' TO 24" FROM PAVEMENT EDGE
- 701101-05 OFF-ROAD OPERATIONS, MULTILANE, 15' TO 24" FROM PAVEMENT EDGE
- 701106-02 OFF-ROAD OPERATIONS, MULTILANE, MORE THAN 15' AWAY
- 701201-05 LANE CLOSURE, 2L, 2W, DAY ONLY, FOR SPEEDS >= 45 MPH
- 701301-04 LANE CLOSURE, 2L, 2W, SHORT TIME OPERATIONS
- 701426-09 LANE CLOSURE, FREEWAY/EXPRESSWAY, DAY OPERATIONS ONLY
- 701601-09 URBAN LANE CLOSURE, MULTILANE, 1W OR 2W, WITH NONTRAVERSABLE MEDIAN
- 701901-08 TRAFFIC CONTROL DEVICES
- 725001-01 OBJECT AND TERMINAL MARKERS
- 782006-01 GUARDRAIL AND BARRIER WALL REFLECTOR MOUNTING DETAILS
- 000001-08 STANDARD SYMBOLS, ABBREVIATIONS AND PATTERNS
- 001006 DECIMAL OF AN INCH AND OF A FOOT
- 630201-07 PCC / HMA STABILIZATION AT STEEL PLATE BEAM GUARDRAIL
- 631026-06 TRAFFIC BARRIER TERMINAL, TYPE 5
- 636001-02 CABLE ROAD GUARDRAIL SINGLE STRAND
- 643001-02 SAND MODULE ATTENIATORS
- 701501-06 URBAN LANE CLOSURE, 2L, 2W, UNDIVIDED

REV. - MS

MODEL: Default  
FILE: M:\GIS\p11\p11room.dwg  
PROJECT: I:\Projects\7457\CADD\DATA\CAD\Sheet074A57.dwg

	USER NAME = steffenmk	DESIGNED -	REVISED -	<b>STATE OF ILLINOIS DEPARTMENT OF TRANSPORTATION</b>	<b>GENERAL NOTES, INDEX OF SHEETS LIST OF STANDARDS</b>				F.A. RTE.	SECTION	COUNTY	TOTAL SHEETS	SHEET NO.
		DRAWN -	REVISED -			VAR	D7 GUARDRAIL 2022-1	VARIOUS	13	2			
	PLOT SCALE = 100.0000' / in.	CHECKED -	REVISED -					CONTRACT NO. 74A57					
	PLOT DATE = 3/31/2021	DATE -	REVISED -			SCALE:	SHEET OF SHEETS	STA.	TO STA.	ILLINOIS   FED. AID PROJECT			

100%  
STATE

SUMMARY OF QUANTITIES			TOTAL QUANTITIES	CONSTRUCTION TYPE CODE		
CODE NO	ITEM	UNIT		0021 MCHD	0021 C.M.	
63100045	TRAFFIC BARRIER TERMINAL, TYPE 2	EACH	5	4	1	
63100070	TRAFFIC BARRIER TERMINAL, TYPE 5	EACH	1	1		
63100167	TRAFFIC BARRIER TERMINAL, TYPE 1 (SPECIAL) TANGENT	EACH	15	12	3	
63100169	TRAFFIC BARRIER TERMINAL, TYPE 1 (SPECIAL) FLARED	EACH	2	1	1	
63600105	CABLE ROAD GUARD, SINGLE STRAND	FOOT	260	260		
66500105	WOVEN WIRE FENCE, 4'	FOOT	100	100		
67100100	MOBILIZATION	L SUM	1	0.75	0.25	
72501000	TERMINAL MARKER - DIRECT APPLIED	EACH	20	15	5	
78200005	GUARDRAIL REFLECTORS, TYPE A	EACH	40	30	10	
X6300210	GUARDRAIL BLOCKS	EACH	200	150	50	
X6300215	RAIL ELEMENT PLATES	EACH	200	150	50	
X6300217	RAIL ELEMENT PLATES (RADIUS)	EACH	4	2	2	
X6300220	EXTRUDER HEAD	EACH	2	1	1	
X6300225	SINGLE END SECTION	EACH	2	1	1	

100%  
STATE

SUMMARY OF QUANTITIES			TOTAL QUANTITIES	CONSTRUCTION TYPE CODE		
CODE NO	ITEM	UNIT		0021 MCHD	0021 C.M.	
X6300231	STEEL POST, ATTACHED TO STRUCTURES	EACH	4	2	2	
X6300236	STEEL POSTS 6'	EACH	240	180	60	
X6431220	REMOVE AND REPLACE IMPACT ATTENUATOR SAND MODULE	EACH	16	12	4	
Z0008760	EMERGENCY WORK CALL OUT	EACH	6	5	1	
Z0029658	REPAIR TRAFFIC BARRIER TERMINAL TYPE 1 SPECIAL -POST	EACH	4	3	1	
Z0052410	REPAIR TRAFFIC BARRIER TERMINAL, TYPE 1 SPECIAL (TANGENT)	EACH	20	15	5	
Z0052415	REPAIR TRAFFIC BARRIER TERMINAL, TYPE 1 SPECIAL (FLARED)	EACH	3	2	1	
Z0052600	REPAIR TRAFFIC BARRIER TERMINAL, TYPE 2	EACH	2	1	1	
Z0052900	REPAIR TRAFFIC BARRIER TERMINAL, TYPE 4	EACH	2	1	1	
Z0053200	REPAIR TRAFFIC BARRIER TERMINAL, TYPE 6	EACH	3	2	1	
Z0053220	REPAIR TRAFFIC BARRIER TERMINAL, TYPE 6B	EACH	2	1	1	
Z0059660	REPAIR TRAFFIC BARRIER TERMINAL TYPE 1 SPECIAL - RAIL ELEMENT PLATE	EACH	4	3	1	

MODEL: Default  
 FILE NAME: p:\pub\amnon.dwg  
 PLOT DATE: 3/31/2021  
 PROJECT: 74A57  
 OFFICE: DISTRICT 7  
 CAD: CAD\DATA\CAD\PROJECTS\74A57-21-500.dwg

USER NAME = stefenmk	DESIGNED -	REVISED -
	DRAWN -	REVISED -
PLOT SCALE = 100,0000' / in.	CHECKED -	REVISED -
PLOT DATE = 3/31/2021	DATE -	REVISED -

**STATE OF ILLINOIS  
DEPARTMENT OF TRANSPORTATION**

**SUMMARY OF QUANTITIES**

SCALE: SHEET OF SHEETS STA. TO STA.

F.A. RTE.	SECTION	COUNTY	TOTAL SHEETS	SHEET NO.
	D7 GUARDRAIL 2022-1	VARIOUS	13	3
			CONTRACT NO. 74A57	
		ILLINOIS	FED. AID PROJECT	

MODEL: Default  
 FILE NAME: p:\pub\baronm.dwt  
 PROJECT: 7457 CAD\DATA\CAD\Sheet\DOT\_7457.dwg  
 OFFICE: District 7  
 DATE: 3/31/2021

Map Location	Route	County	Nearest Municipality	Latitude	Longitude	MCHD or Contract Maintenance	Claim Number	Cable Road Guard, Single Strand (Foot)	Rail Element Plates (Each)	Guardrail Blocks (Each)	Steel Posts 6' (Each)	Repair Traffic Barrier Terminal Type 1 Special (Tangent) (Each)	Repair Traffic Barrier Terminal, Type 1 Special (Flared)	Repair Traffic Barrier Terminal Type 6 (Each)	Repair Traffic Barrier Terminal Type 1 Special - Rail Element Plate (Each)	Traffic Barrier Terminal Type 1 (Special) Tangent (Each)	Traffic Barrier Terminal Type 1 (Special) Flared (Each)	Traffic Barrier Terminal Type 2 (Each)	Remove and Replace Impact Attenuator Sand Module (Each)	Terminal Marker - Direct Applied (Each)	Guardrail Reflectors, Type A (Each)	
1	I-70 EB MP 144.98	CLARK	MARSHALL	39.41126	-87.72344	MCHD	824423												6			
2	I-57 SB MP 184.32	COLES	MATTOON	39.42720	-88.37708	MCHD	824420						1									
3	I-57 SB MP 185.27	COLES	MATTOON	39.43628	-88.36372	MCHD	824409									1				1	1	
4	I-57 SB MP 187.28	COLES	MATTOON	39.45511	-88.33533	MCHD	824425		3	1	1										1	
5	IL 16 EB 100' E OF 140DE	COLES	CHARLESTON	39.48401	-88.21411	MCHD	824424		2													
6	I-57 NB MP 189.6	COLES	MATTOON	39.48476	-88.32157	MCHD	824416						1									
7	I-57 SB MP 190.59	COLES	MATTOON	39.49854	-88.32258	MCHD	824418		3	4	4							1			1	
8	IL 130 0.16 MI N OF 12CON	COLES	CHARLESTON	39.55207	-88.17747	MCHD	824419									1						
9	I-57 SB MP 198.07	COLES	HUMBOLDT	39.60358	-88.29976	MCHD	824490		4	4	3										1	
10	I-57 SB MP 199.51	COLES	HUMBOLDT	39.62362	-88.29424	MCHD	824417		4		2											
11	I-57 NB MP 176.34	CUMBERLAND	MATTOON	39.32305	-88.43679	MCHD	824412									1						
12	US 45 AT WEST SALT CREEK	EFFINGHAM	WATSON	38.99807	-88.54488	MCHD	824410		6	3	3	1									1	
13	I-70WB MP 80.36 & EB MP 80.32	EFFINGHAM	ALTAMONT	39.03330	-88.78484	MCHD	824427		14	10	10				1			1		1	4	
14	I-57/70 NB MP 157.9	EFFINGHAM	EFFINGHAM	39.10004	-88.57489	MCHD	824415					1			1							
15	WEST FAYETTE AVE AT NB 57/70 EXIT	EFFINGHAM	EFFINGHAM	39.12068	-88.56741	MCHD	824414		2	2	2					1				1	1	
16	I-70 EB MP 101.98	EFFINGHAM	TEUTOPOLIS	39.15951	-88.44083	MCHD	824422	260	1	2	2					1				1	1	
17	I-57 SB MP 166.7	EFFINGHAM	SIGEL	39.19581	-88.50253	MCHD	824426		2	2	2					1				1	1	
18	I-70 EB MP 66.58	FAYETTE	BLUFF CITY	38.97486	-89.02666	MCHD	824428		6	10	9										1	
19	I-70 WB MP 66.5	FAYETTE	BLUFF CITY	38.97517	-89.02830	MCHD	824491		6	10	9										1	
20	I-70 WB MP 76.6	FAYETTE	ST. ELMO	39.01335	-88.85110	MCHD	824492		15	15	22							1			4	
21	I-70 EB MP 76.63	FAYETTE	ST. ELMO	39.01359	-88.84932	MCHD	824421		4							1				1	1	
22	BUS US 51 SB N OF LAKE DECATUR	MACON	DECATUR	39.82718	-88.95395	MCHD	824411		2	1	1											
23	IL 16 0.2 MI W OF HEINLEIN DR	SHELBY	SHELBYVILLE	39.40544	-88.82053	MCHD	824429					1										
24	I-64 WB MP 189.6	WAYNE	BURNT PRAIRIE	38.25934	-88.24851	MCHD	824413		17	33	31	1									4	
								TOTALS:	260	91	97	101	4	1	1	1	7	1	3	6	6	23

USER NAME = stefenmk	DESIGNED -	REVISED -
	DRAWN -	REVISED -
PLOT SCALE = 100,0000' / in.	CHECKED -	REVISED -
PLOT DATE = 3/31/2021	DATE -	REVISED -

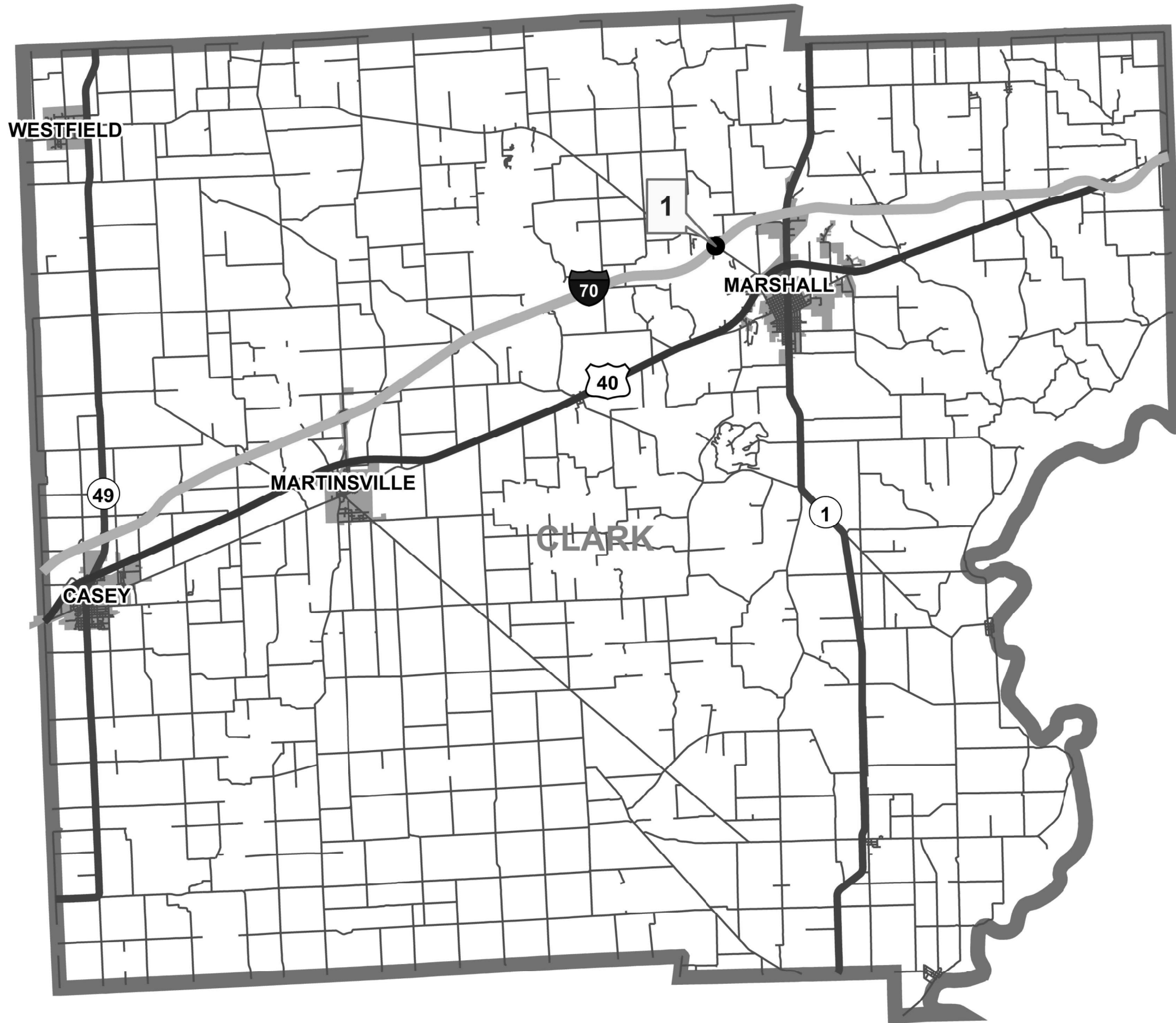
**STATE OF ILLINOIS  
DEPARTMENT OF TRANSPORTATION**

**QUANTITY SCHEDULE**

SCALE: SHEET OF SHEETS STA. TO STA.

F.A. RTE.	SECTION	COUNTY	TOTAL SHEETS	SHEET NO.
VAR	D7 GUARDRAIL 2022-1	VARIOUS	13	4
			CONTRACT NO. 74A57	
ILLINOIS FED. AID PROJECT				





MODEL: Default  
 FILE NAME: p:\pub\baronm.dwg  
 PROJECT: 74A57\CAD\DATA\CADD\DATA\CADD\PROJECTS\DOT\OFFICE\DISTRICT 7\PROJECTS\74A57\74A57-48-CLC.dwg

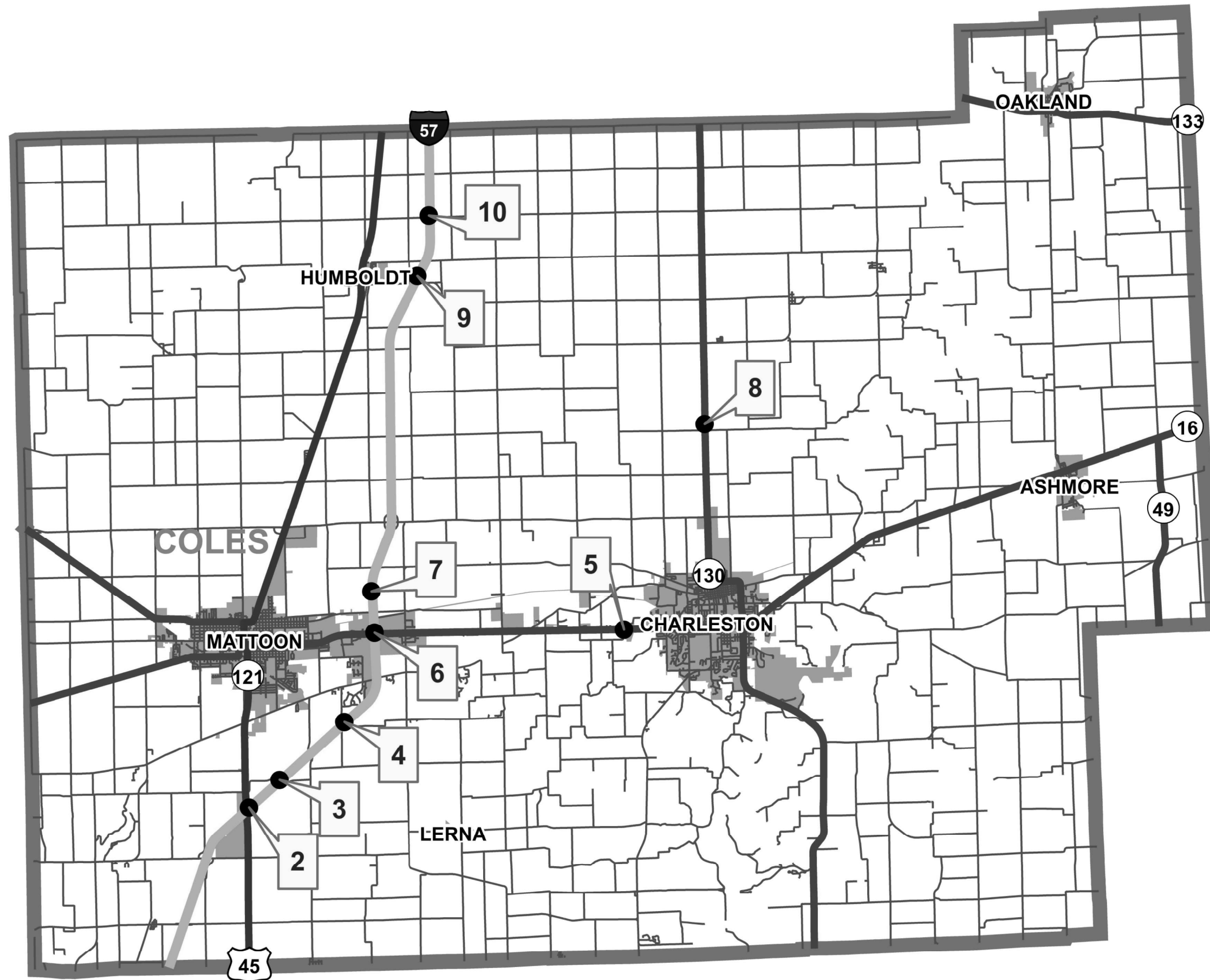
USER NAME = steffenmk	DESIGNED -	REVISED -
	DRAWN -	REVISED -
PLOT SCALE = 100,0000' / in.	CHECKED -	REVISED -
PLOT DATE = 3/31/2021	DATE -	REVISED -

**STATE OF ILLINOIS**  
**DEPARTMENT OF TRANSPORTATION**

**CLARK COUNTY**

SCALE: SHEET OF SHEETS STA. TO STA.

F.A. RTE.	SECTION	COUNTY	TOTAL SHEETS	SHEET NO.
VAR	D7 GUARDRAIL 2022-1	VARIOUS	13	5
			CONTRACT NO. 74A57	
ILLINOIS FED. AID PROJECT				



MODEL: Default  
 FILE NAME: p:\pub\baronon.dwg  
 PROJECT: 74A57\DOT\Documents\DOT\_Offices\District 7\Projects\74A57\CADD\DATA\CAD\Sheet\074A57-49c.dwg

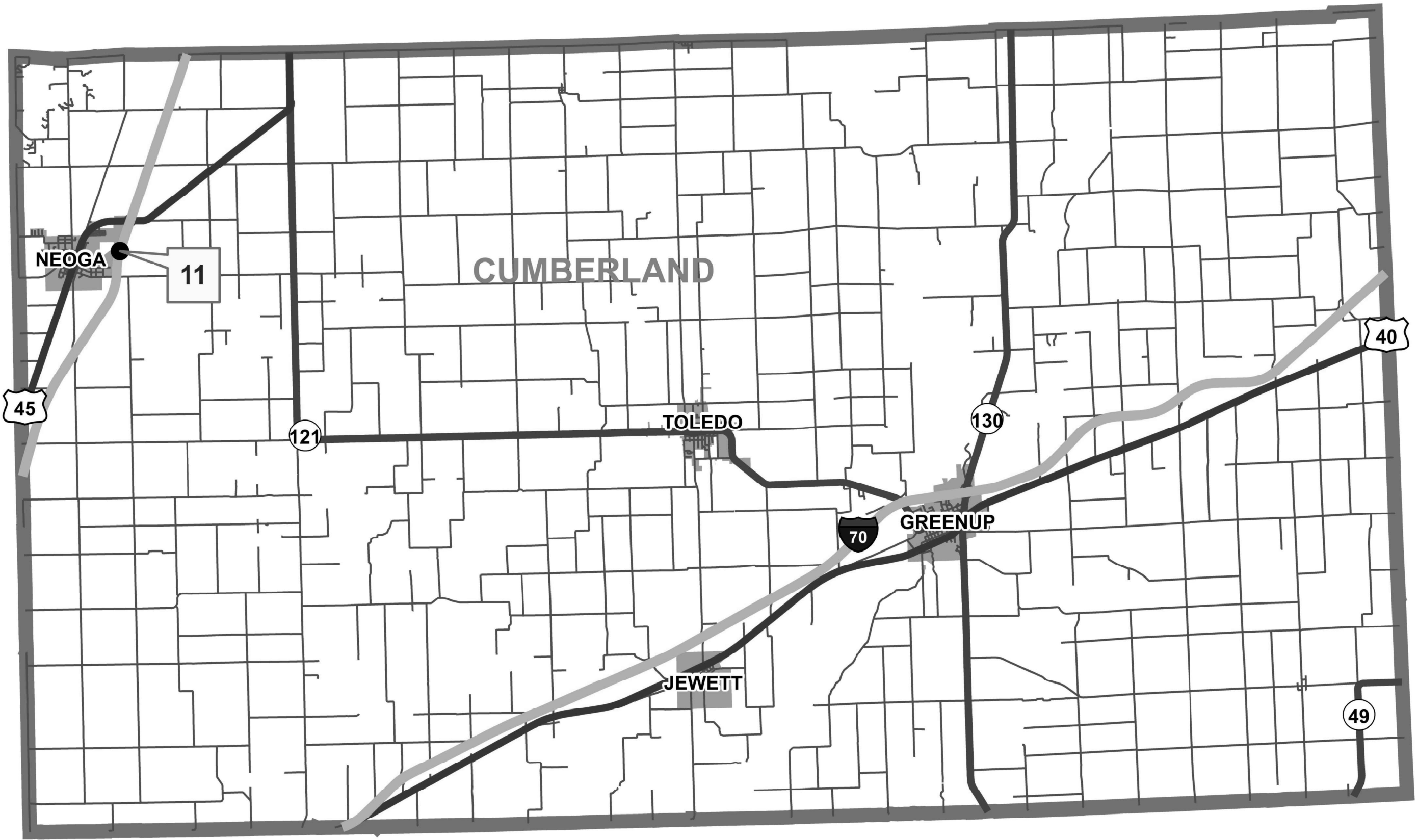
USER NAME = steffenmk	DESIGNED -	REVISED -
	DRAWN -	REVISED -
PLOT SCALE = 100,0000' / in.	CHECKED -	REVISED -
PLOT DATE = 3/31/2021	DATE -	REVISED -

**STATE OF ILLINOIS**  
**DEPARTMENT OF TRANSPORTATION**

**COLES COUNTY**

SCALE: SHEET OF SHEETS STA. TO STA.

F.A. RTE.	SECTION	COUNTY	TOTAL SHEETS	SHEET NO.
VAR	D7 GUARDRAIL 2022-1	VARIOUS	13	6
			CONTRACT NO. 74A57	
ILLINOIS FED. AID PROJECT				



MODEL: Default  
 FILE NAME: p:\pub\baronm.dwg  
 PROJECT: 74A57-CD000000-0000-0000-0000-000000000000  
 OFFICE: District 7  
 PROJECT: 74A57-CD000000-0000-0000-0000-000000000000

USER NAME = steffenmk	DESIGNED -	REVISED -
	DRAWN -	REVISED -
PLOT SCALE = 100,0000' / in.	CHECKED -	REVISED -
PLOT DATE = 3/31/2021	DATE -	REVISED -

**STATE OF ILLINOIS**  
**DEPARTMENT OF TRANSPORTATION**

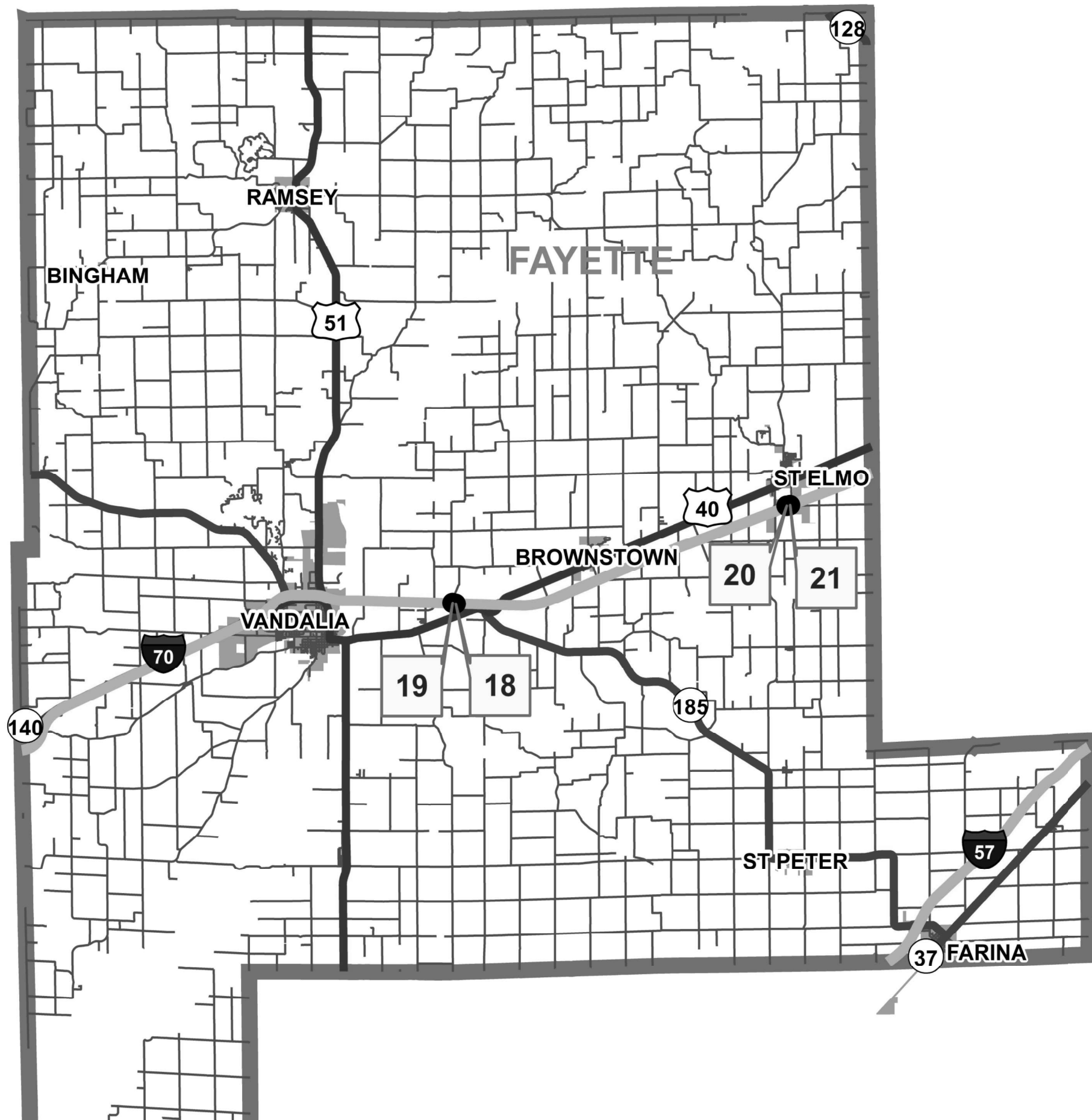
**CUMBERLAND COUNTY**

SCALE:      SHEET      OF      SHEETS      STA.      TO      STA.

F.A. RTE.	SECTION	COUNTY	TOTAL SHEETS	SHEET NO.
VAR	D7 GUARDRAIL 2022-1	VARIOUS	13	7
			CONTRACT NO. 74A57	
ILLINOIS FED. AID PROJECT				







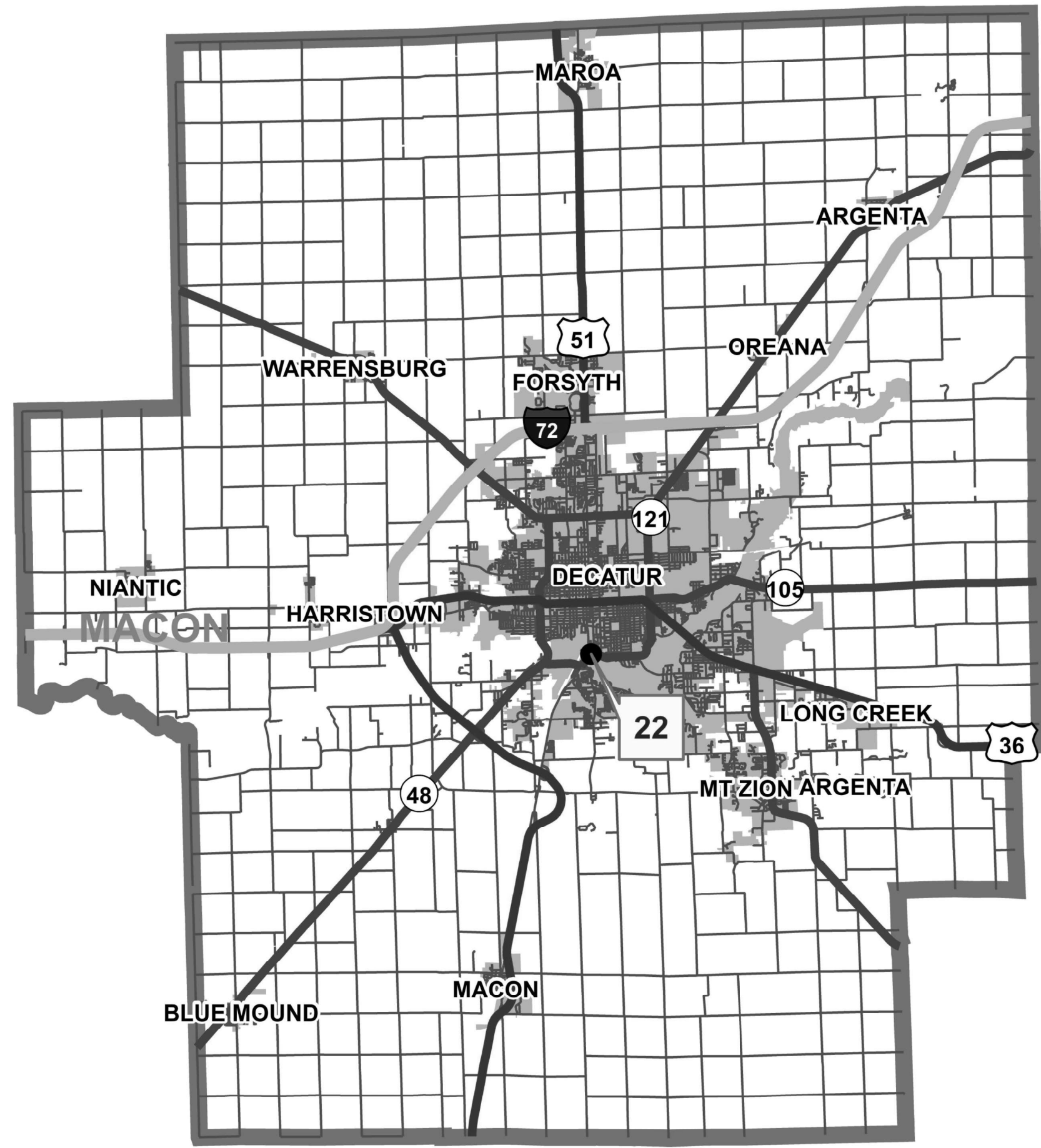
MODEL: Default  
 FILE NAME: p:\pub\baronm.dwg  
 PROJECT: 74A57  
 OFFICE: District 7  
 DATE: 3/31/2021

USER NAME = steffenmk	DESIGNED -	REVISED -
	DRAWN -	REVISED -
PLOT SCALE = 100,0000' / in.	CHECKED -	REVISED -
PLOT DATE = 3/31/2021	DATE -	REVISED -

**STATE OF ILLINOIS**  
**DEPARTMENT OF TRANSPORTATION**

<b>FAYETTE COUNTY</b>				
SCALE:	SHEET	OF	SHEETS	STA. TO STA.

F.A. RTE.	SECTION	COUNTY	TOTAL SHEETS	SHEET NO.
VAR	D7 GUARDRAIL 2022-1	VARIOUS	13	9
CONTRACT NO. 74A57				
ILLINOIS FED. AID PROJECT				



MODEL: Default  
 FILE NAME: p:\pub\macdon.dwg  
 PROJECT: 74A57  
 OFFICE: District 7  
 DATE: 3/31/2021

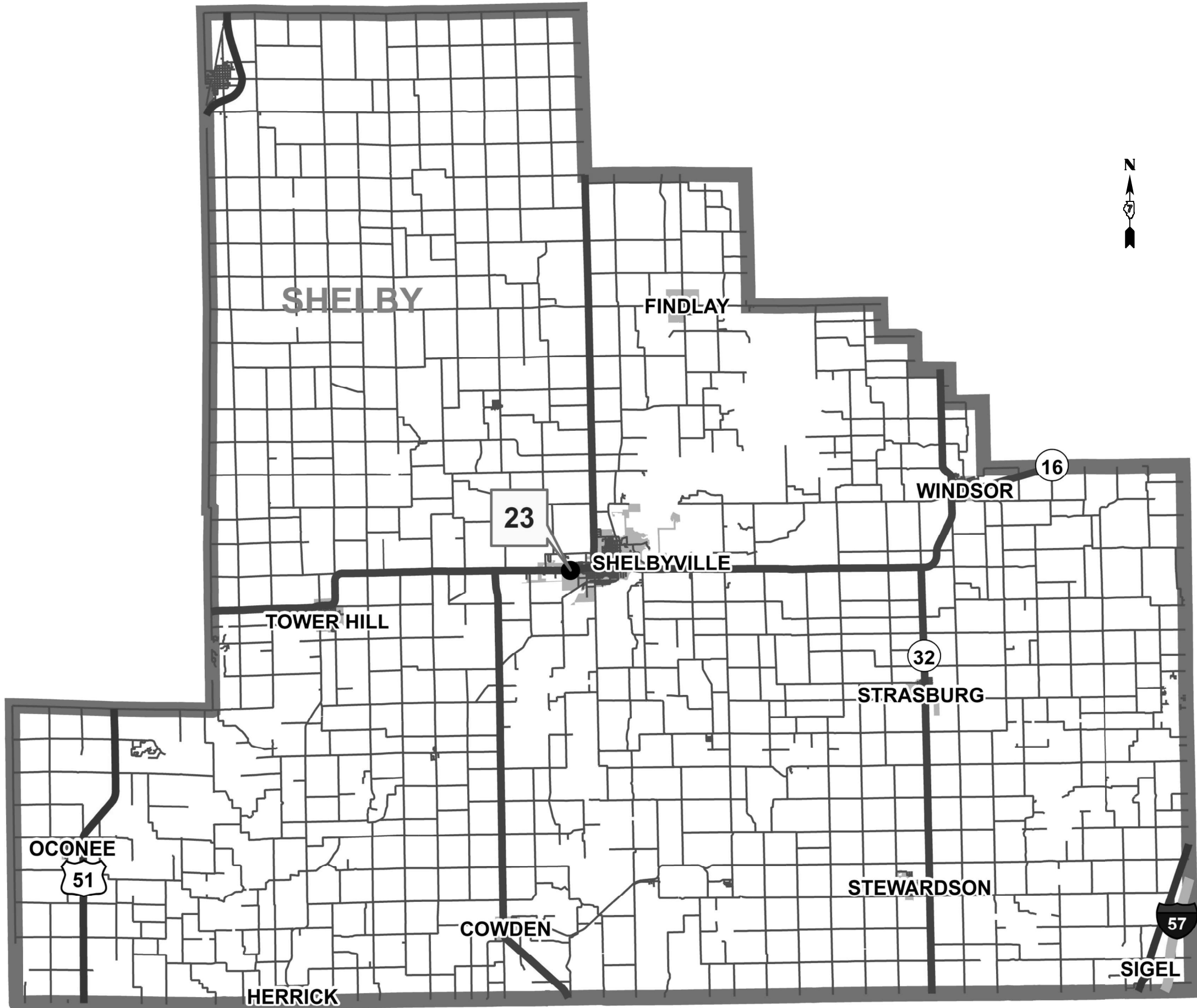
USER NAME = steffenmk	DESIGNED -	REVISED -
	DRAWN -	REVISED -
PLOT SCALE = 100,0000' / in.	CHECKED -	REVISED -
PLOT DATE = 3/31/2021	DATE -	REVISED -

**STATE OF ILLINOIS**  
**DEPARTMENT OF TRANSPORTATION**

**MACON COUNTY**

SCALE: SHEET OF SHEETS STA. TO STA.

F.A. RTE.	SECTION	COUNTY	TOTAL SHEETS	SHEET NO.
VAR	D7 GUARDRAIL 2022-1	VARIOUS	13	10
			CONTRACT NO. 74A57	
ILLINOIS FED. AID PROJECT				



MODEL: Default  
 FILE NAME: p:\pub\harronm.dwg  
 PROJECT: 74A57-CAD\Drawings\DOT-Office\Drawings\74A57-CAD\Drawings\74A57-48-49.dwg

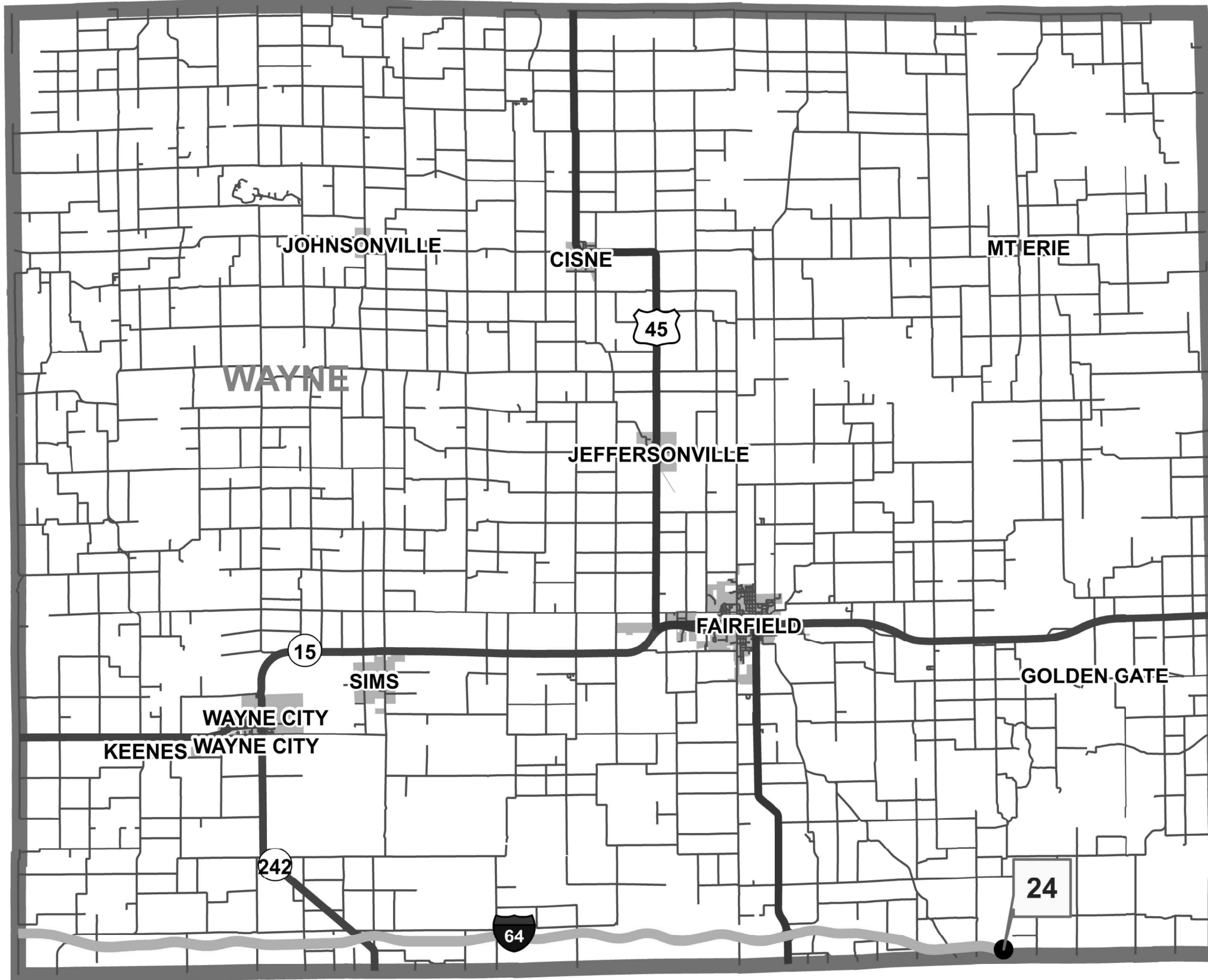
USER NAME = steffemk	DESIGNED -	REVISED -
	DRAWN -	REVISED -
PLOT SCALE = 100,0000' / in.	CHECKED -	REVISED -
PLOT DATE = 3/31/2021	DATE -	REVISED -

**STATE OF ILLINOIS**  
**DEPARTMENT OF TRANSPORTATION**

**SHELBY COUNTY**

SCALE: SHEET OF SHEETS STA. TO STA.

F.A. RTE.	SECTION	COUNTY	TOTAL SHEETS	SHEET NO.
VAR	D7 GUARDRAIL 2022-1	VARIOUS	13	11
			CONTRACT NO. 74A57	
ILLINOIS FED. AID PROJECT				



MODEL: Default  
 FILE NAME: p:\pub\harronm.dwg  
 PROJECT: 74A57\DOT Documents\DOT Office\Drawings\74A57\74A57-24-24.dwg

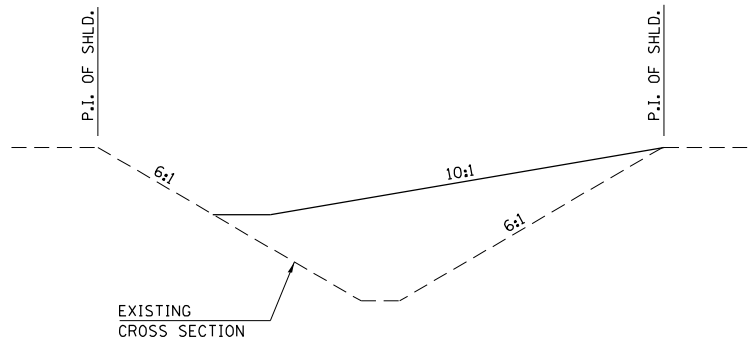
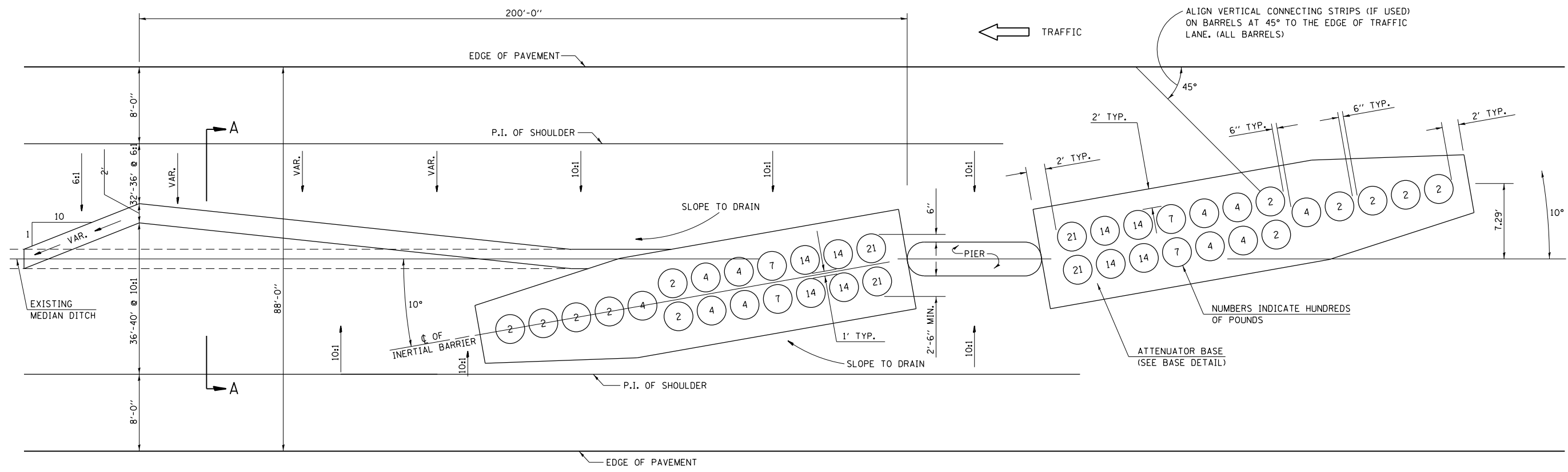
USER NAME = steffemk	DESIGNED -	REVISED -
	DRAWN -	REVISED -
PLOT SCALE = 100,0000' / in.	CHECKED -	REVISED -
PLOT DATE = 3/31/2021	DATE -	REVISED -

**STATE OF ILLINOIS**  
**DEPARTMENT OF TRANSPORTATION**

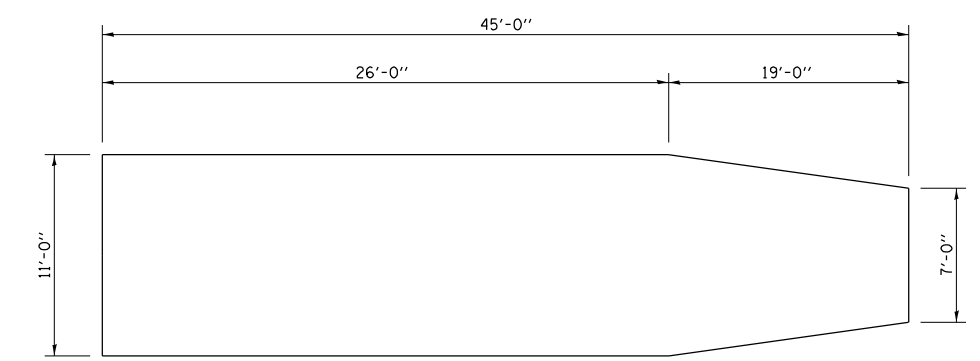
<b>WAYNE COUNTY</b>				
SCALE:	SHEET	OF	SHEETS	STA. TO STA.

F.A. RTE.	SECTION	COUNTY	TOTAL SHEETS	SHEET NO.
VAR	D7 GUARDRAIL 2022-1	VARIOUS	13	12
CONTRACT NO. 74A57				
ILLINOIS FED. AID PROJECT				





SECTION A-A  
GRADING AND SHAPING DETAIL



BASE DETAIL

GENERAL NOTES

1. ALL 10:1 SLOPES SHOWN ON THIS DETAIL SHALL BE CONSTRUCTED 10:1 OR FLATTER.
2. THE SLOPES AS SHOWN ON THIS DETAIL SHALL APPLY TO BOTH ENDS OF THE BRIDGE PIERS.
3. THE LENGTH X WIDTH OF MODULE LAYOUT IS 41.0' x 7.0' : 19 MODULES - 14,400 LBS.
4. IN AREAS OF 10:1 SLOPES PRECEDING THE ATTENUATOR IN THE MEDIAN INSTALLATION, FOUR OR MORE WOOD POSTS SHALL BE PLACED AT 5' INTERVALS IN THE MEDIAN  $\bar{c}$ . SEE SPECIAL PROVISIONS AND SCHEDULES.

**NOTE:**  
This sheet applies ONLY when making partial repair of an existing sand barrel array that was installed according to this drawing. Use Standard 643001 for a complete replacement.

NOT TO SCALE  
Note: All dimensions are in INCHES (millimeters) unless otherwise shown.

**DISTRICT 7 DETAIL NO. Z0030150**

MODEL: Default  
FILE NAME: p:\pub\baronon.dwg  
PROJECT: 7457  
OFFICE: DISTRICT 7  
DATE: 3/31/2021

USER NAME = steffemk	DESIGNED -	REVISED -
PLOT SCALE = 100,0000' / in.	DRAWN -	REVISED -
PLOT DATE = 3/31/2021	CHECKED -	REVISED -
	DATE -	REVISED -

STATE OF ILLINOIS  
DEPARTMENT OF TRANSPORTATION

EXISTING SAND BARRELS DETAIL

SCALE: SHEET OF SHEETS STA. TO STA.

F.A. RTE.	SECTION	COUNTY	TOTAL SHEETS	SHEET NO.
	D7 GUARDRAIL 2022-1	VARIOUS	13	13
			CONTRACT NO. 74A57	
ILLINOIS FED. AID PROJECT				