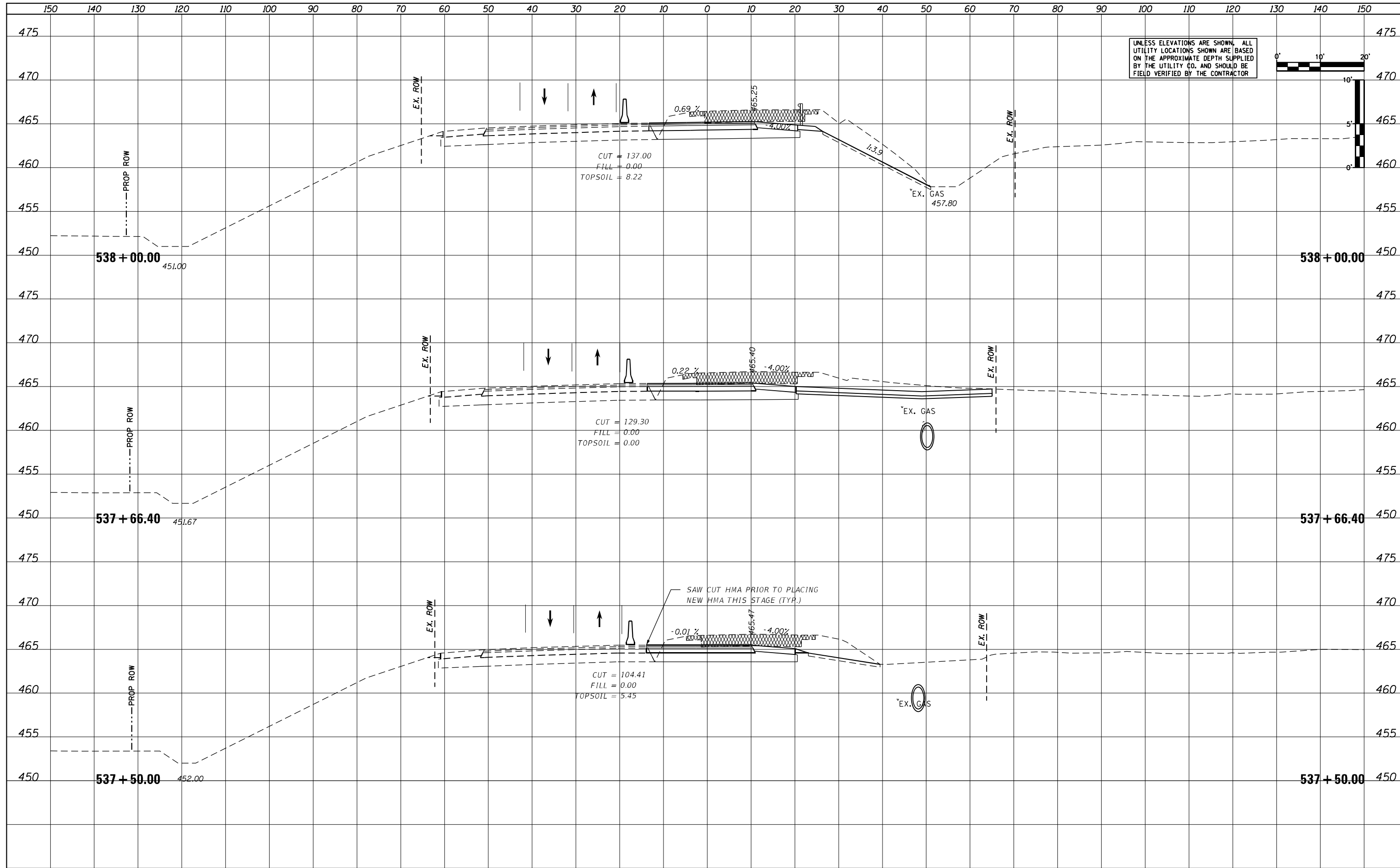


DATE	
BY	
SURVEY	
PLOTTED	
TEMPLATE	
NOTE BOOK	
AREAS CHECKED	
NO.	

DATE	
BY	
SURVEY	
PLOTTED	
TEMPLATE	
NOTE BOOK	
AREAS CHECKED	
NO.	



USER NAME = MWEA
PLOT SCALE = 20.0000' / ft.
PLOT DATE = 3/18/2021

DESIGNED - KMC
DRAWN - KRS
CHECKED - RDC
DATE - 03/17/21

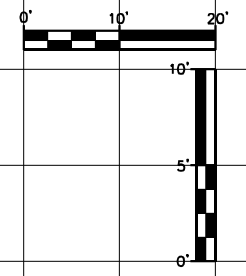
REVISED -
REVISED -
REVISED -
REVISED -

STATE OF ILLINOIS
DEPARTMENT OF TRANSPORTATION

US24 - IL9
STAGE 2 CROSS SECTIONS
SCALE: AS SHOWN SHEET OF SHEETS STA. 537+50.00 TO STA. 538+00.00

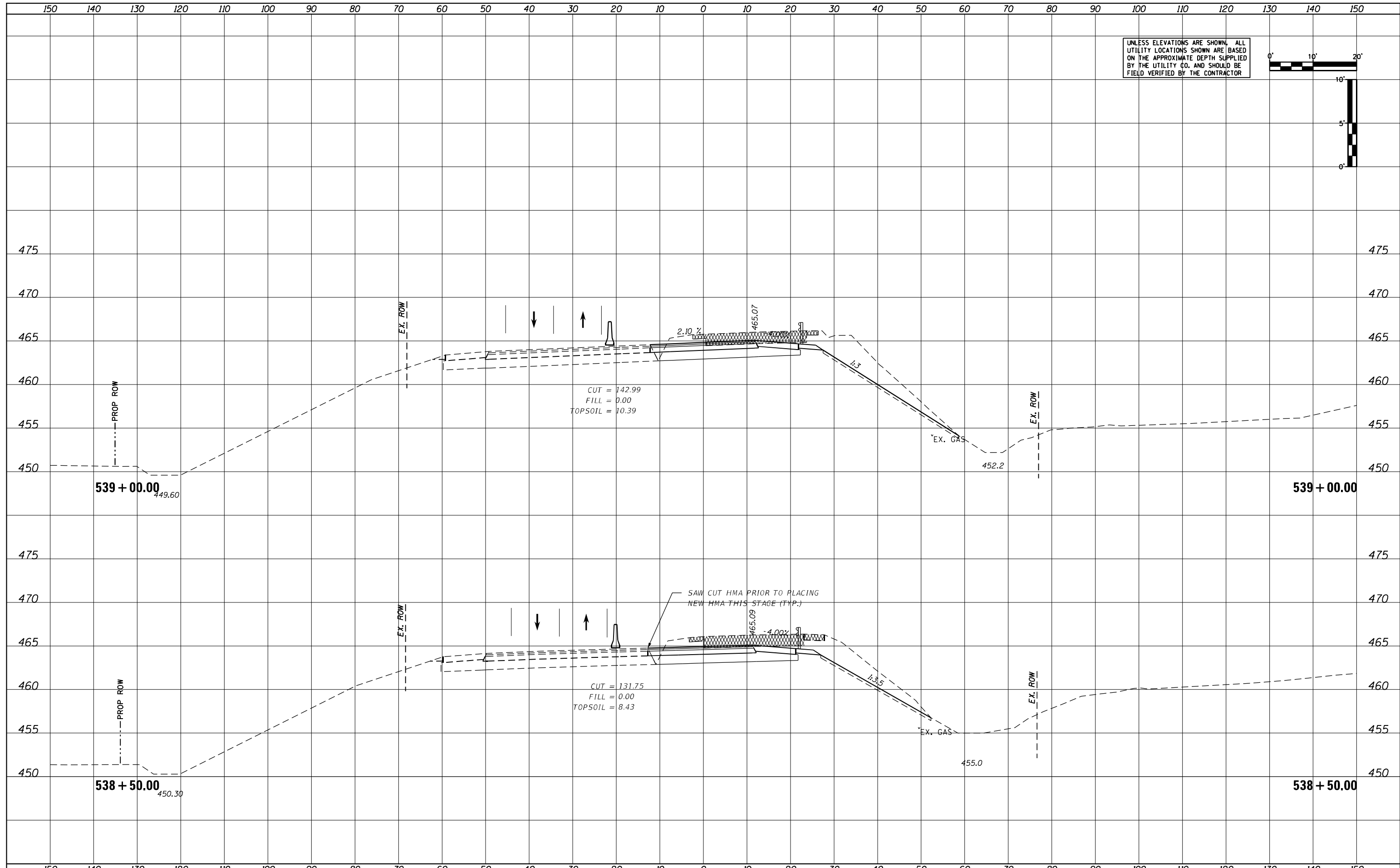
F.A.P. RTE.	SECTION	COUNTY	TOTAL SHEETS	SHEET NO.
317A	(43-BR) BR	FULTON	263	203
CONTRACT NO. 68D34				
ILLINOIS FED. AID PROJECT				

UNLESS ELEVATIONS ARE SHOWN, ALL UTILITY LOCATIONS SHOWN ARE BASED ON THE APPROXIMATE DEPTH SUPPLIED BY THE UTILITY CO. AND SHOULD BE FIELD VERIFIED BY THE CONTRACTOR



DATE	
BY	
SURVEY	
NOTED	
NO.	

DATE	
BY	
SURVEY	
NOTED	
NO.	



USER NAME = MWEA	DESIGNED - KMC	REVISED -
	DRAWN - KRS	REVISED -
PLOT SCALE = 20.0000' / ft.	CHECKED - RDC	REVISED -
PLOT DATE = 3/18/2021	DATE - 03/17/21	REVISED -

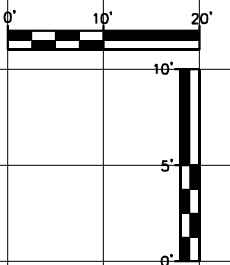
**STATE OF ILLINOIS
DEPARTMENT OF TRANSPORTATION**

US24 - IL9 STAGE 2 CROSS SECTIONS	
SCALE: AS SHOWN	SHEET OF SHEETS
STA. 538+50.00	TO STA. 539+00.00

F.A.P. RTE.	SECTION	COUNTY	TOTAL SHEETS	SHEET NO.
317A	(43-BR) BR	FULTON	263	204
CONTRACT NO. 68D34				
ILLINOIS FED. AID PROJECT				

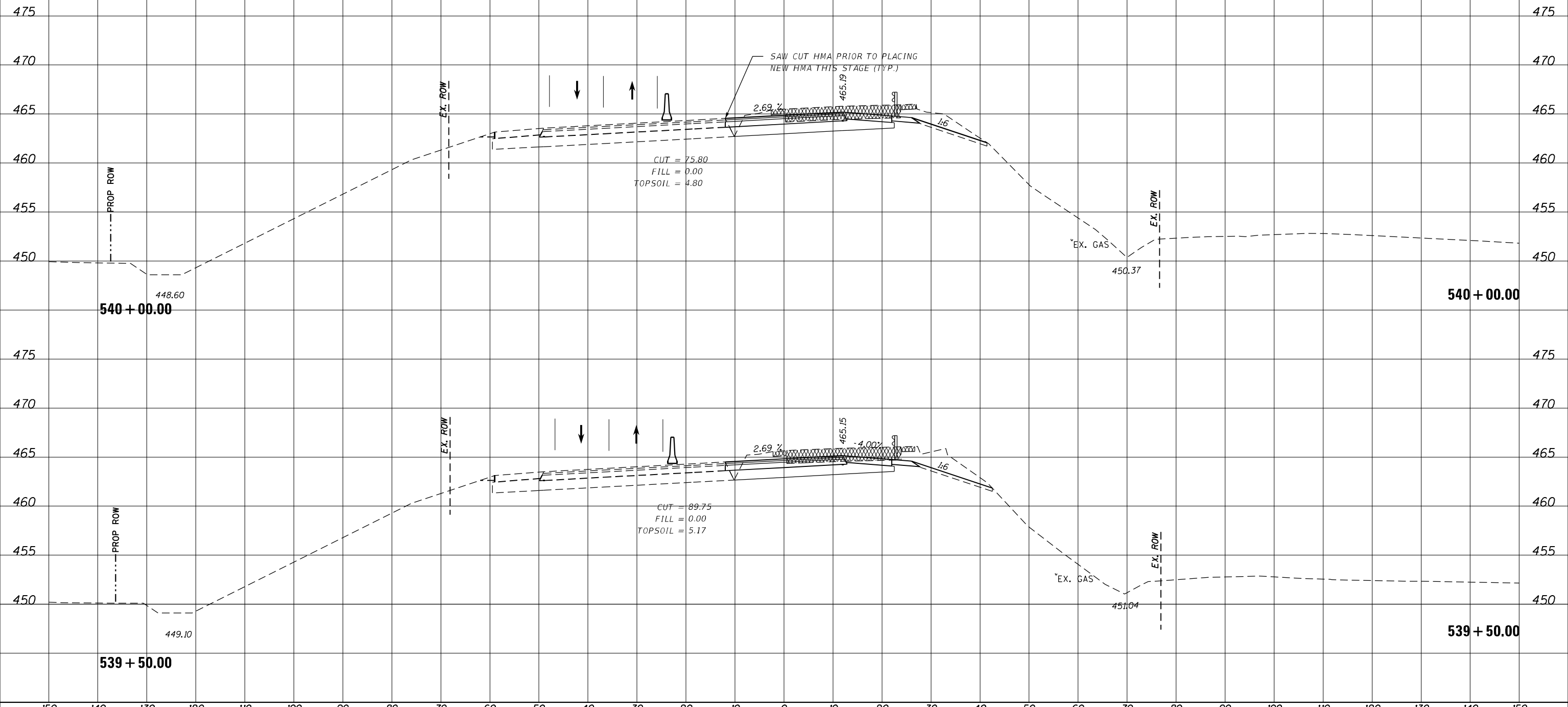
150 140 130 120 110 100 90 80 70 60 50 40 30 20 10 0 10 20 30 40 50 60 70 80 90 100 110 120 130 140 150

UNLESS ELEVATIONS ARE SHOWN, ALL UTILITY LOCATIONS SHOWN ARE BASED ON THE APPROXIMATE DEPTH SUPPLIED BY THE UTILITY CO. AND SHOULD BE FIELD VERIFIED BY THE CONTRACTOR



DATE	
BY	
REVISED	
PLOTTED	
TEMPLATE	
AREAS CHECKED	
NO.	

DATE	
BY	
REVISED	
PLOTTED	
TEMPLATE	
AREAS CHECKED	
NO.	



150 140 130 120 110 100 90 80 70 60 50 40 30 20 10 0 10 20 30 40 50 60 70 80 90 100 110 120 130 140 150



USER NAME = MWEA	DESIGNED - KMC	REVISED -
	DRAWN - KRS	REVISED -
PLOT SCALE = 20.0000' / ft.	CHECKED - RDC	REVISED -
PLOT DATE = 3/17/2021	DATE - 03/17/21	REVISED -

STATE OF ILLINOIS
DEPARTMENT OF TRANSPORTATION

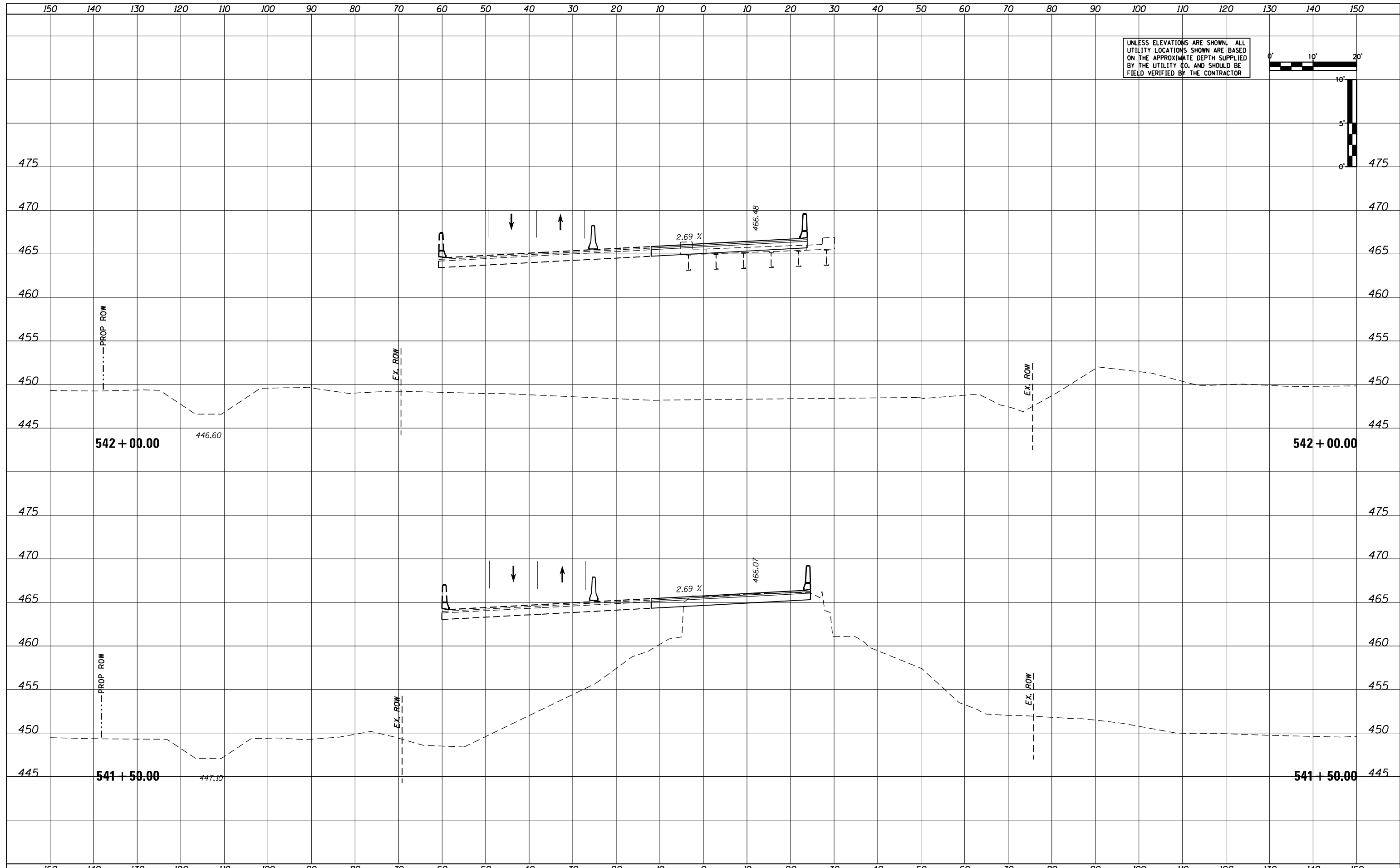
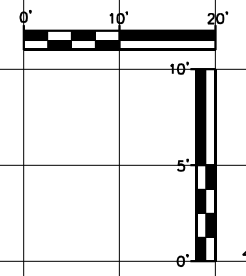
US24 - IL9
STAGE 2 CROSS SECTIONS
SCALE: AS SHOWN SHEET OF SHEETS STA. 539+50.00 TO STA. 540+00.00

F.A.P. R.T.E.	SECTION	COUNTY	TOTAL SHEETS	SHEET NO.
317A	(43-BR) BR	FULTON	263	206
CONTRACT NO. 68D34				
ILLINOIS FED. AID PROJECT				

DATE	
BY	
SURVEY	
NOTED	
NO.	

DATE	
BY	
SURVEY	
NOTED	
NO.	

UNLESS ELEVATIONS ARE SHOWN, ALL UTILITY LOCATIONS SHOWN ARE BASED ON THE APPROXIMATE DEPTH SUPPLIED BY THE UTILITY CO. AND SHOULD BE FIELD VERIFIED BY THE CONTRACTOR



USER NAME = MWEA
 PLOT SCALE = 20.0000' / ft.
 PLOT DATE = 3/18/2021

DESIGNED - KMC
 DRAWN - KRS
 CHECKED - RDC
 DATE - 03/17/21

REVISED -
 REVISED -
 REVISED -
 REVISED -

STATE OF ILLINOIS
 DEPARTMENT OF TRANSPORTATION

US24 - IL9
 STAGE 2 CROSS SECTIONS

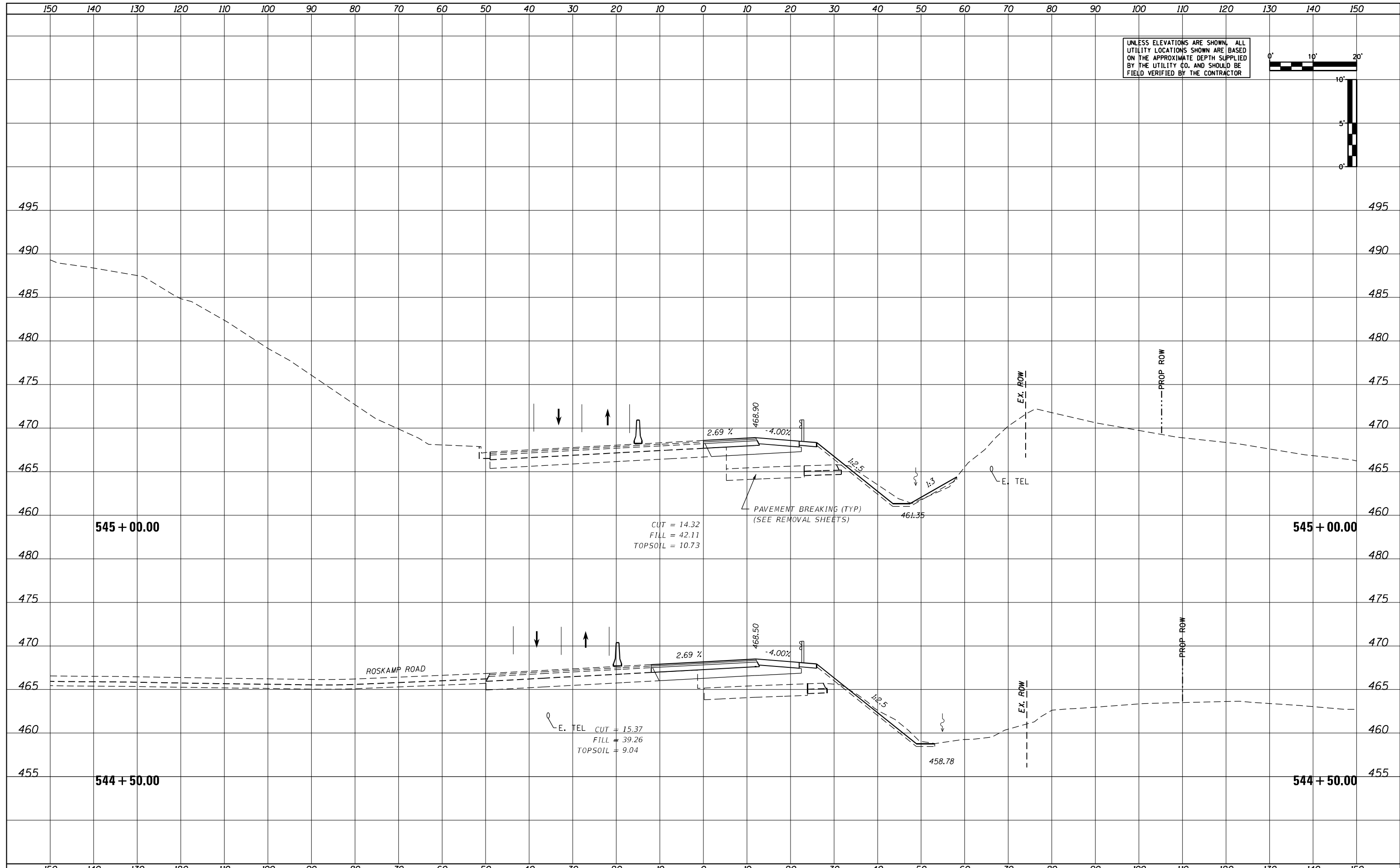
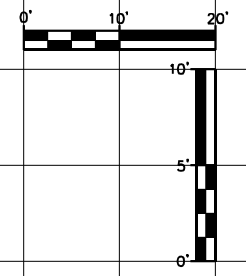
SCALE: AS SHOWN SHEET OF SHEETS STA. 541+50.00 TO STA. 542+00.00

F.A.P. RTE.	SECTION	COUNTY	TOTAL SHEETS	SHEET NO.
317A	(43-BR) BR	FULTON	263	207
CONTRACT NO. 68D34				
ILLINOIS FED. AID PROJECT				

DATE	
BY	
REVISED	
PLOTTED	
TEMPLATE	
AREAS	
AREAS CHECKED	
NO.	

DATE	
BY	
REVISED	
PLOTTED	
TEMPLATE	
AREAS	
AREAS CHECKED	
NO.	

UNLESS ELEVATIONS ARE SHOWN, ALL UTILITY LOCATIONS SHOWN ARE BASED ON THE APPROXIMATE DEPTH SUPPLIED BY THE UTILITY CO. AND SHOULD BE FIELD VERIFIED BY THE CONTRACTOR



USER NAME = MWEA	DESIGNED - KMC	REVISED -
	DRAWN - KRS	REVISED -
PLOT SCALE = 20.0000' / ft.	CHECKED - RDC	REVISED -
PLOT DATE = 3/18/2021	DATE - 03/17/21	REVISED -

**STATE OF ILLINOIS
DEPARTMENT OF TRANSPORTATION**

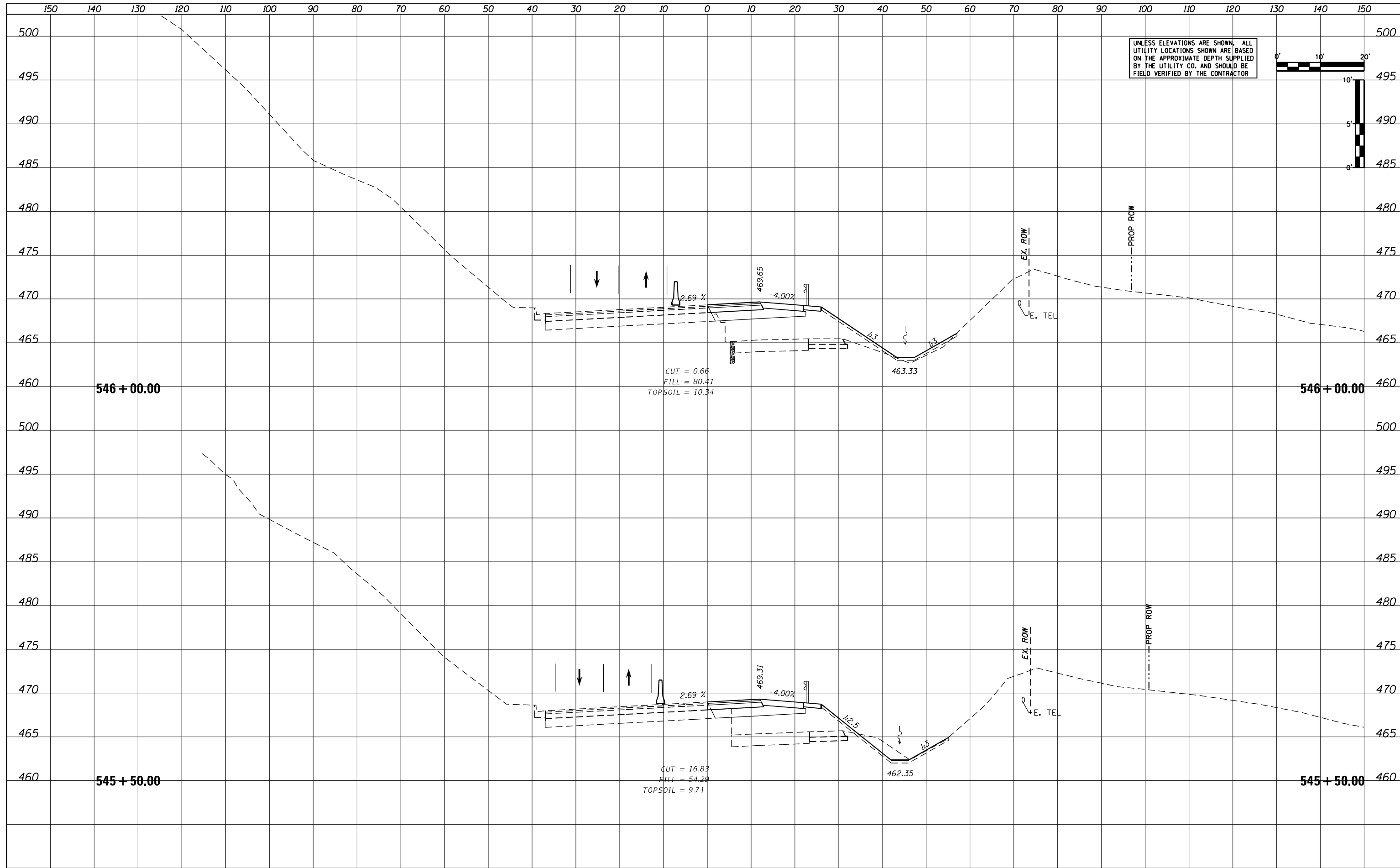
**US24 - IL9
STAGE 2 CROSS SECTIONS**

SCALE: AS SHOWN SHEET OF SHEETS STA. 544+50.00 TO STA. 545+00.00

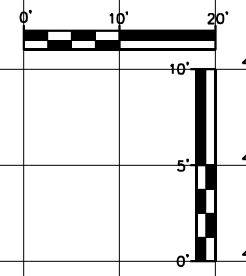
F.A.P. RTE.	SECTION	COUNTY	TOTAL SHEETS	SHEET NO.
317A	(43-BR) BR	FULTON	263	210
CONTRACT NO. 68D34				
ILLINOIS		FED. AID PROJECT		

DATE	
BY	
SURVEY	
PLOTTED	
TEMPLATE	
NOTE BOOK	
AREAS CHECKED	
NO.	

DATE	
BY	
SURVEY	
PLOTTED	
TEMPLATE	
NOTE BOOK	
AREAS CHECKED	
NO.	



UNLESS ELEVATIONS ARE SHOWN, ALL UTILITY LOCATIONS SHOWN ARE BASED ON THE APPROXIMATE DEPTH SUPPLIED BY THE UTILITY CO. AND SHOULD BE FIELD VERIFIED BY THE CONTRACTOR



USER NAME = MWEA	DESIGNED - KMC	REVISED -
	DRAWN - KRS	REVISED -
PLOT SCALE = 20.0000' / ft.	CHECKED - RDC	REVISED -
PLOT DATE = 3/18/2021	DATE - 03/17/21	REVISED -

**STATE OF ILLINOIS
DEPARTMENT OF TRANSPORTATION**

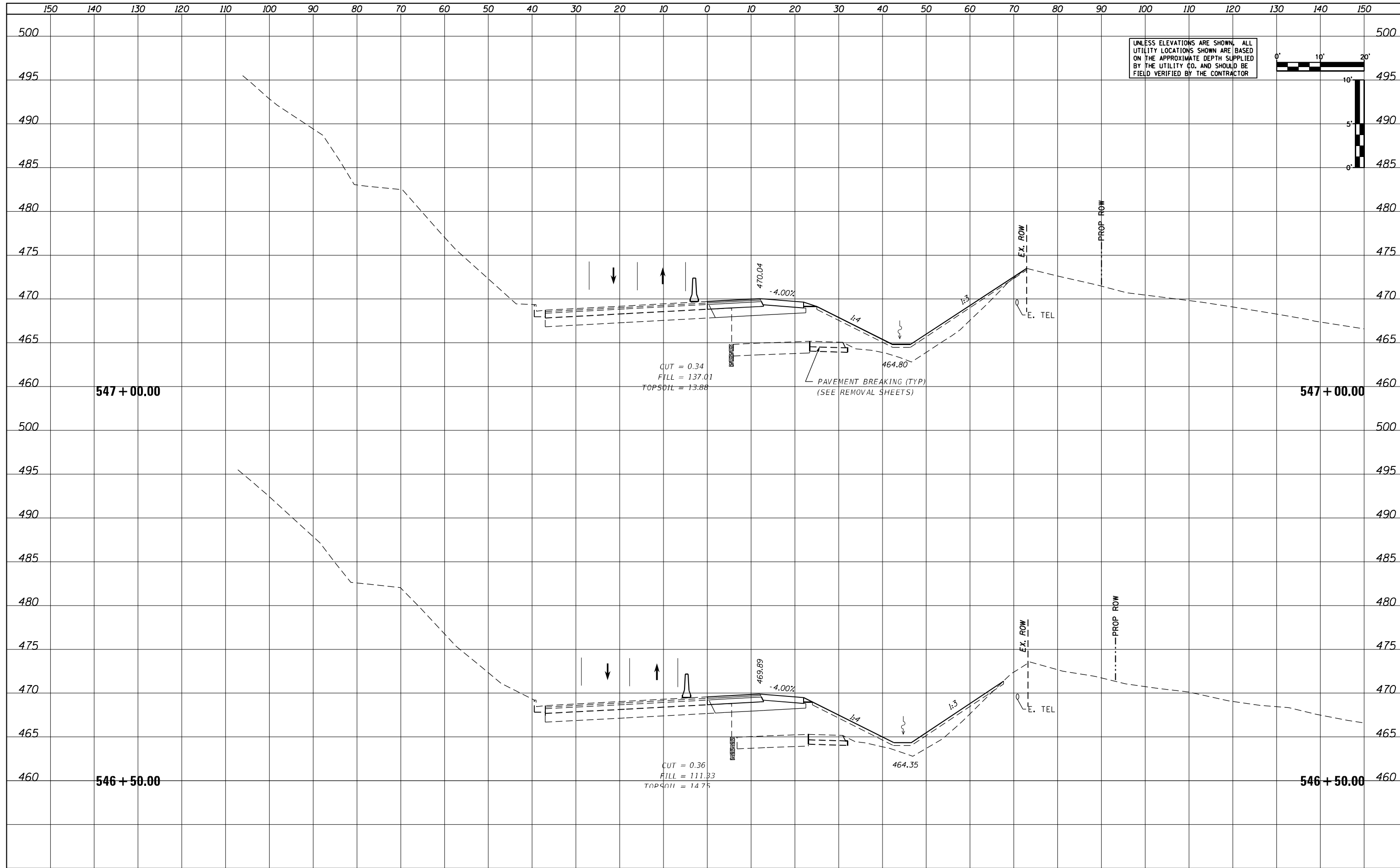
**US24 - IL9
STAGE 2 CROSS SECTIONS**

SCALE: AS SHOWN SHEET OF SHEETS STA. 545+50.00 TO STA. 546+00.00

F.A.P. RTE.	SECTION	COUNTY	TOTAL SHEETS	SHEET NO.
317A	(43-BR) BR	FULTON	263	211
CONTRACT NO. 68D34				
ILLINOIS FED. AID PROJECT				

DATE	
BY	
SURVEY	
PLOTTED	
TEMPLATE	
NOTE BOOK	
AREAS CHECKED	
NO.	

DATE	
BY	
SURVEY	
PLOTTED	
TEMPLATE	
NOTE BOOK	
AREAS CHECKED	
NO.	



USER NAME = MWEA	DESIGNED - KMC	REVISED -
	DRAWN - KRS	REVISED -
PLOT SCALE = 20.0000' / ft.	CHECKED - RDC	REVISED -
PLOT DATE = 3/18/2021	DATE - 03/17/21	REVISED -

**STATE OF ILLINOIS
DEPARTMENT OF TRANSPORTATION**

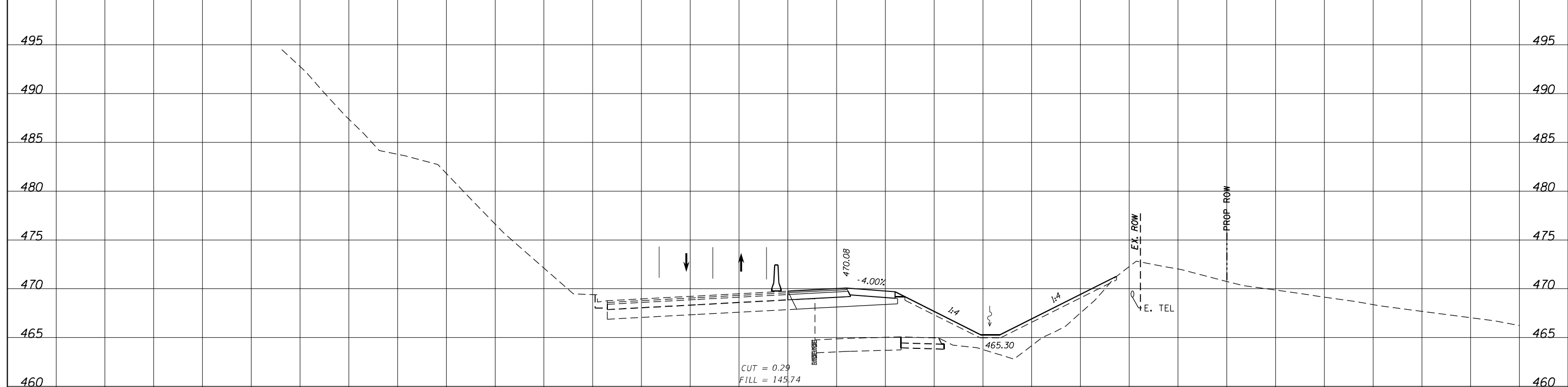
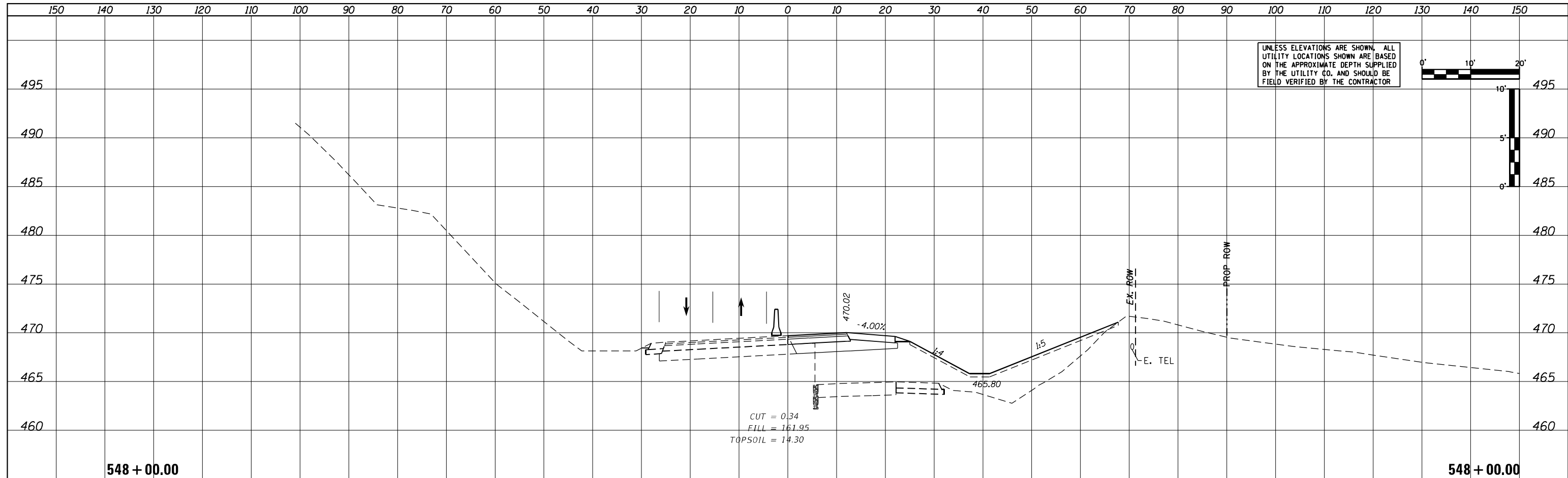
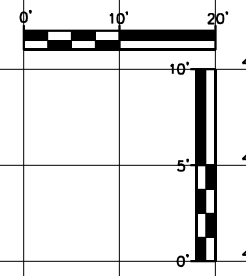
US24 - IL9 STAGE 2 CROSS SECTIONS	
SCALE: AS SHOWN	SHEET OF SHEETS
STA. 546+50.00	TO STA. 547+00.00

F.A.P. RTE.	SECTION	COUNTY	TOTAL SHEETS	SHEET NO.
317A	(43-BR) BR	FULTON	263	212
CONTRACT NO. 68D34				
		ILLINOIS	FED. AID PROJECT	

DATE	
BY	
REVISED	
PLOTTED	
TEMPLATE	
NOTE BOOK	
AREAS CHECKED	
NO.	

DATE	
BY	
REVISED	
PLOTTED	
TEMPLATE	
NOTE BOOK	
AREAS CHECKED	
NO.	

UNLESS ELEVATIONS ARE SHOWN, ALL UTILITY LOCATIONS SHOWN ARE BASED ON THE APPROXIMATE DEPTH SUPPLIED BY THE UTILITY CO. AND SHOULD BE FIELD VERIFIED BY THE CONTRACTOR



USER NAME = MWEA	DESIGNED - KMC	REVISED -
PLOT SCALE = 20.0000' / ft.	DRAWN - KRS	REVISED -
PLOT DATE = 3/18/2021	CHECKED - RDC	REVISED -
	DATE - 03/17/21	REVISED -

**STATE OF ILLINOIS
DEPARTMENT OF TRANSPORTATION**

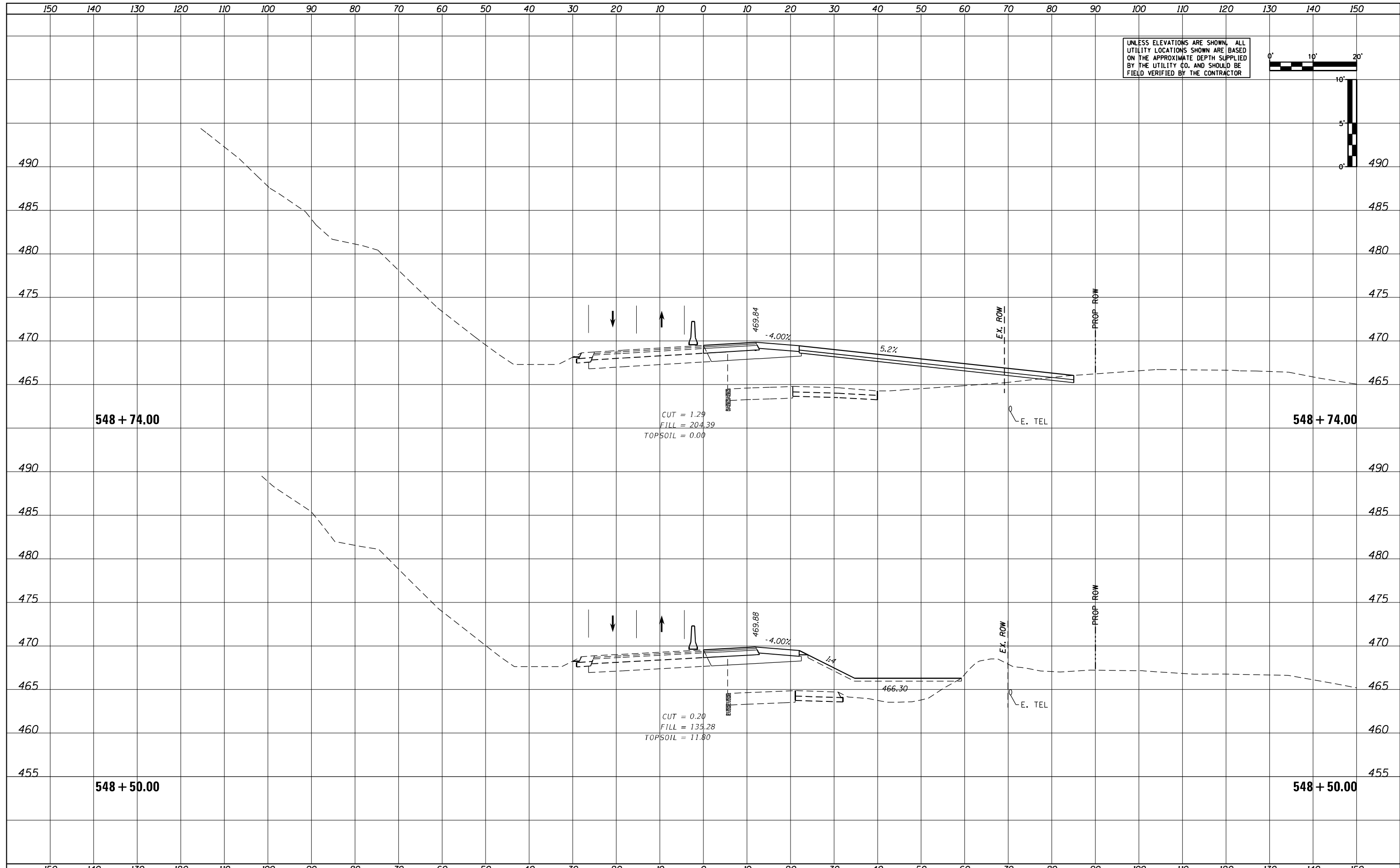
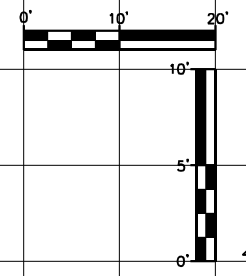
US24 - IL9 STAGE 2 CROSS SECTIONS	
SCALE: AS SHOWN	SHEET OF SHEETS
STA. 547+50.00	TO STA. 548+00.00

F.A.P. RTE.	SECTION	COUNTY	TOTAL SHEETS	SHEET NO.
317A	(43-BR) BR	FULTON	263	213
CONTRACT NO. 68D34				
ILLINOIS FED. AID PROJECT				

DATE	
BY	
SURVEY	
PLOTTED	
TEMPLATE	
AREAS	
AREAS CHECKED	
NO.	

DATE	
BY	
SURVEY	
PLOTTED	
TEMPLATE	
AREAS	
AREAS CHECKED	
NO.	

UNLESS ELEVATIONS ARE SHOWN, ALL UTILITY LOCATIONS SHOWN ARE BASED ON THE APPROXIMATE DEPTH SUPPLIED BY THE UTILITY CO. AND SHOULD BE FIELD VERIFIED BY THE CONTRACTOR



CUT = 1.29
 FILL = 204.39
 TOPSOIL = 0.00

CUT = 0.20
 FILL = 135.28
 TOPSOIL = 11.80



USER NAME = MWEA	DESIGNED - KMC	REVISED -
PLOT SCALE = 20.0000' / ft.	DRAWN - KRS	REVISED -
PLOT DATE = 3/18/2021	CHECKED - RDC	REVISED -
	DATE - 03/17/21	REVISED -

STATE OF ILLINOIS
 DEPARTMENT OF TRANSPORTATION

US24 - IL9
 STAGE 2 CROSS SECTIONS

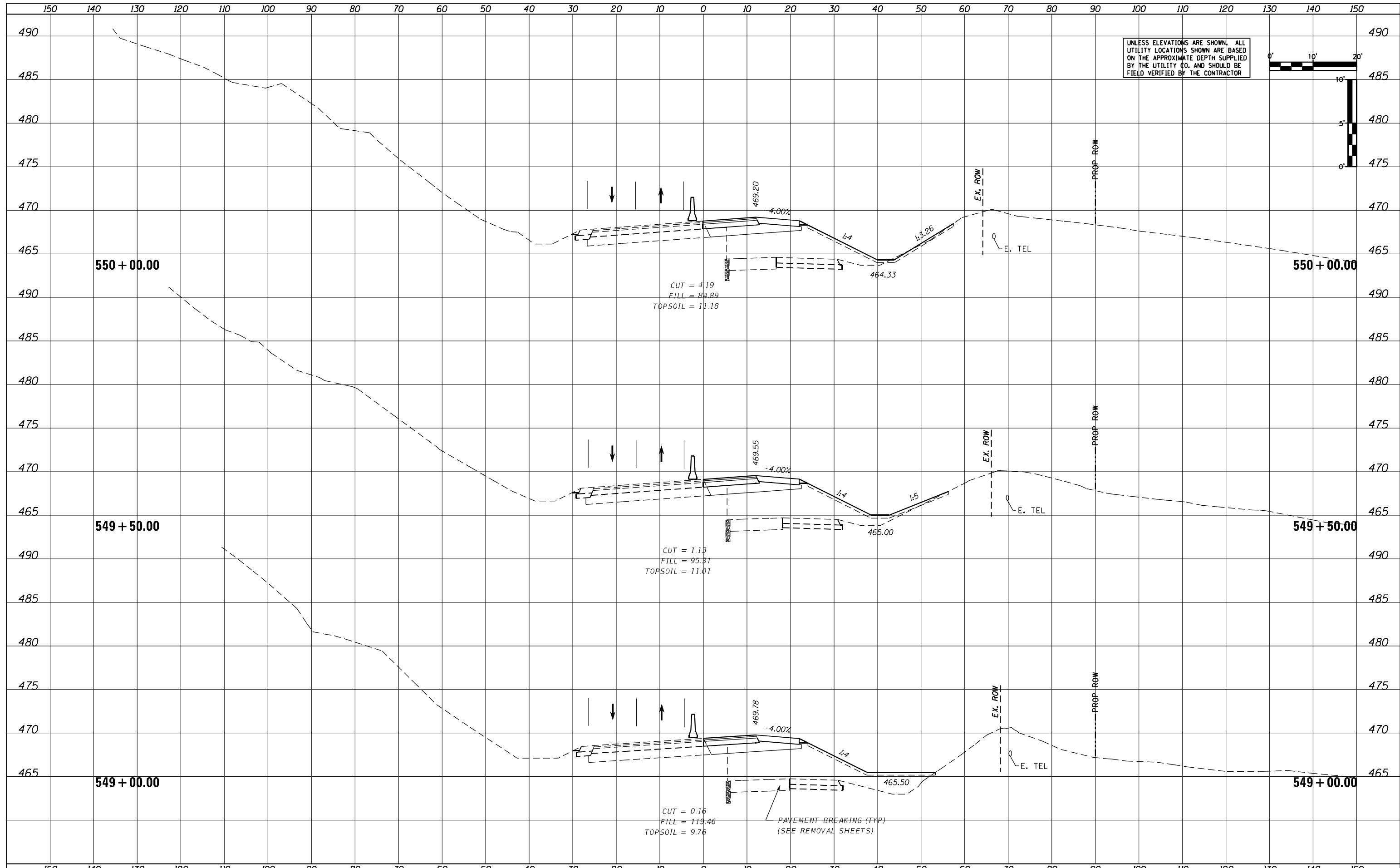
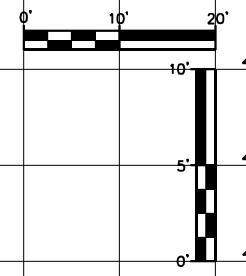
SCALE: AS SHOWN SHEET OF SHEETS STA. 548+50.00 TO STA. 548+74.00

F.A.P. RTE.	SECTION	COUNTY	TOTAL SHEETS	SHEET NO.
317A	(43-BR) BR	FULTON	263	214
CONTRACT NO. 68D34				
ILLINOIS FED. AID PROJECT				

DATE	
BY	
SURVEY	
PLOTTED	
TEMPLATE	
NOTE BOOK	
AREAS CHECKED	
NO.	

DATE	
BY	
SURVEY	
PLOTTED	
TEMPLATE	
NOTE BOOK	
AREAS CHECKED	
NO.	

UNLESS ELEVATIONS ARE SHOWN, ALL UTILITY LOCATIONS SHOWN ARE BASED ON THE APPROXIMATE DEPTH SUPPLIED BY THE UTILITY CO. AND SHOULD BE FIELD VERIFIED BY THE CONTRACTOR



USER NAME = MWEA
 PLOT SCALE = 20.0000' / ft.
 PLOT DATE = 3/18/2021

DESIGNED - KMC
 DRAWN - KRS
 CHECKED - RDC
 DATE - 03/17/21

REVISED -
 REVISED -
 REVISED -
 REVISED -

STATE OF ILLINOIS
 DEPARTMENT OF TRANSPORTATION

US24 - IL9
 STAGE 2 CROSS SECTIONS

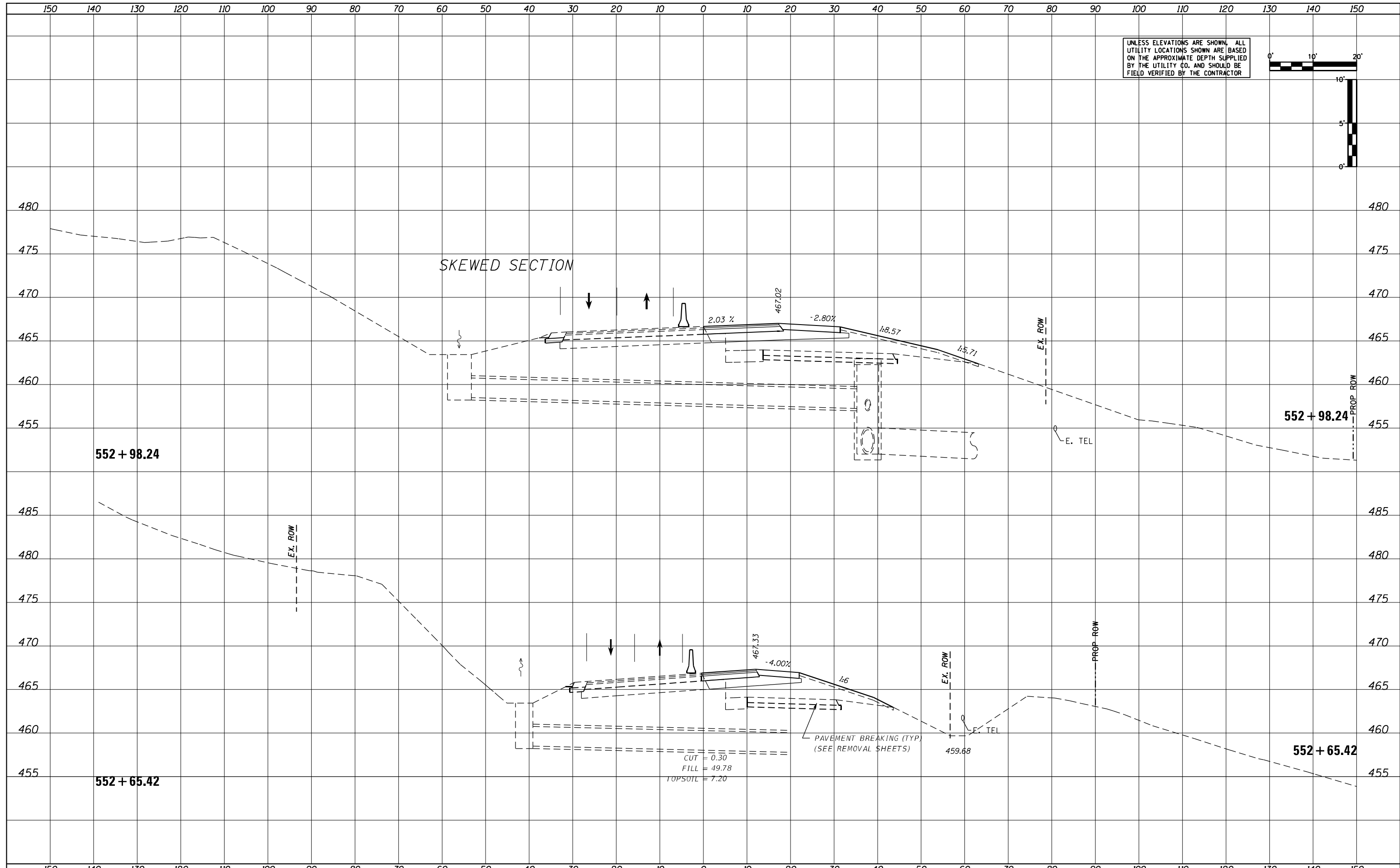
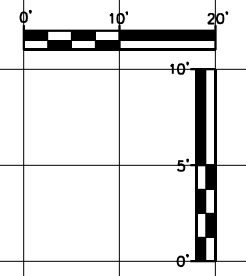
SCALE: AS SHOWN SHEET OF SHEETS STA. 549+00.00 TO STA. 550+00.00

F.A.P. RTE.	SECTION	COUNTY	TOTAL SHEETS	SHEET NO.
317A	(43-BR) BR	FULTON	263	216
CONTRACT NO. 68D34				
ILLINOIS		FED. AID PROJECT		

DATE	
BY	
REVISED	
PLOTTED	
TEMPLATE	
NOTE BOOK	
AREAS CHECKED	
NO.	

DATE	
BY	
REVISED	
PLOTTED	
TEMPLATE	
NOTE BOOK	
AREAS CHECKED	
NO.	

UNLESS ELEVATIONS ARE SHOWN, ALL UTILITY LOCATIONS SHOWN ARE BASED ON THE APPROXIMATE DEPTH SUPPLIED BY THE UTILITY CO. AND SHOULD BE FIELD VERIFIED BY THE CONTRACTOR



USER NAME = MWEA	DESIGNED - KMC	REVISED -
	DRAWN - KRS	REVISED -
PLOT SCALE = 20,000' / ft.	CHECKED - RDC	REVISED -
PLOT DATE = 3/18/2021	DATE - 03/17/21	REVISED -

**STATE OF ILLINOIS
DEPARTMENT OF TRANSPORTATION**

**US24 - IL9
STAGE 2 CROSS SECTIONS**

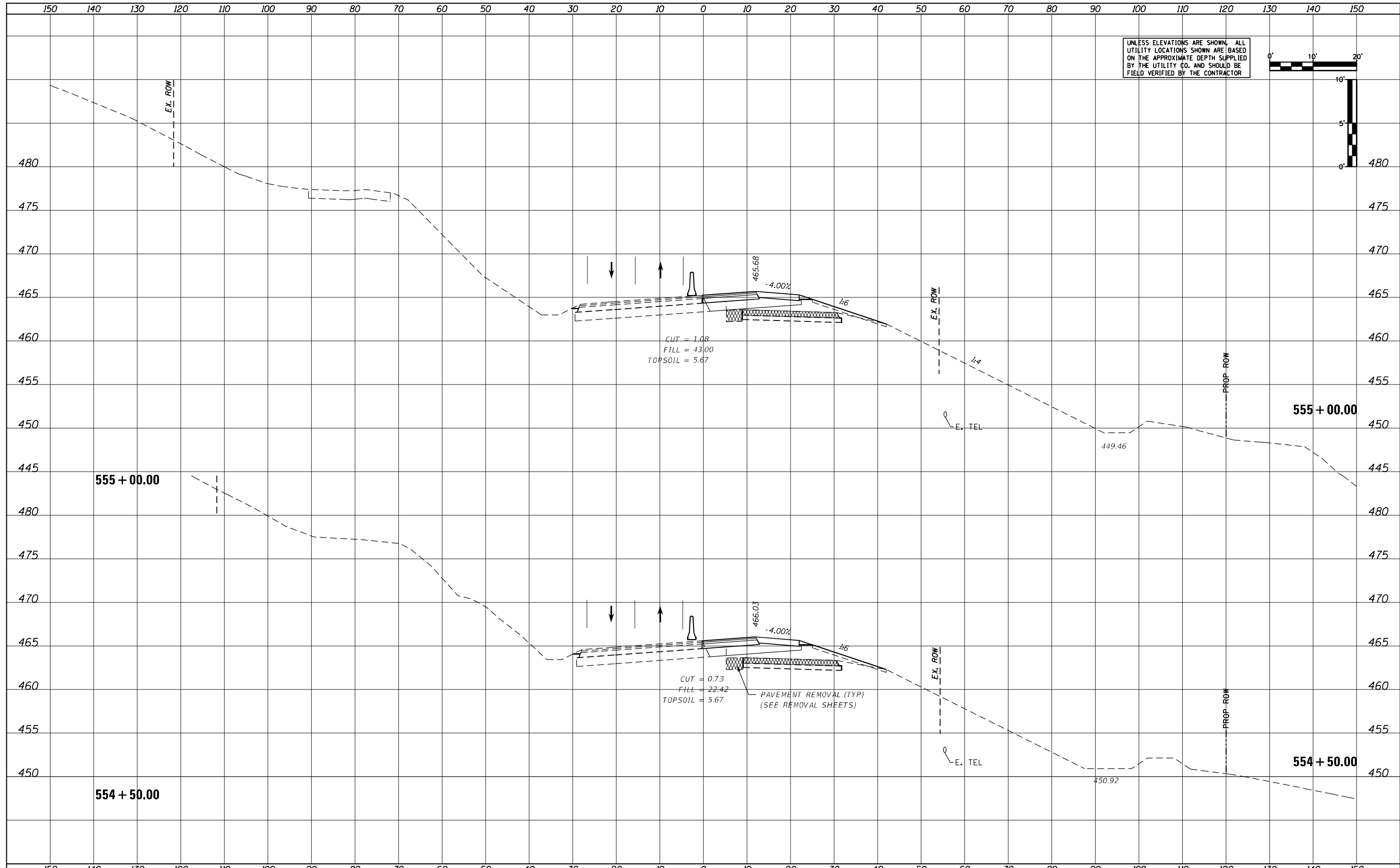
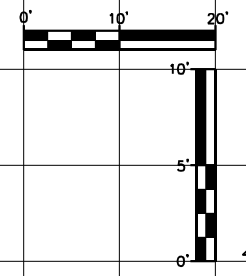
SCALE: AS SHOWN SHEET OF SHEETS STA. 552+65.42 TO STA. 552+98.24

F.A.P. RTE.	SECTION	COUNTY	TOTAL SHEETS	SHEET NO.
317A	(43-BR) BR	FULTON	263	219
CONTRACT NO. 68D34				
ILLINOIS FED. AID PROJECT				

DATE	
BY	
SURVEY	
PLOTTED	
TEMPLATE	
NOTE BOOK	
AREAS CHECKED	
NO.	

DATE	
BY	
SURVEY	
PLOTTED	
TEMPLATE	
NOTE BOOK	
AREAS CHECKED	
NO.	

UNLESS ELEVATIONS ARE SHOWN, ALL UTILITY LOCATIONS SHOWN ARE BASED ON THE APPROXIMATE DEPTH SUPPLIED BY THE UTILITY CO. AND SHOULD BE FIELD VERIFIED BY THE CONTRACTOR



USER NAME = MWEA	DESIGNED - KMC	REVISED -
PLOT SCALE = 20,000' / 1"	DRAWN - KRS	REVISED -
PLOT DATE = 3/18/2021	CHECKED - RDC	REVISED -
	DATE - 03/17/21	REVISED -

**STATE OF ILLINOIS
DEPARTMENT OF TRANSPORTATION**

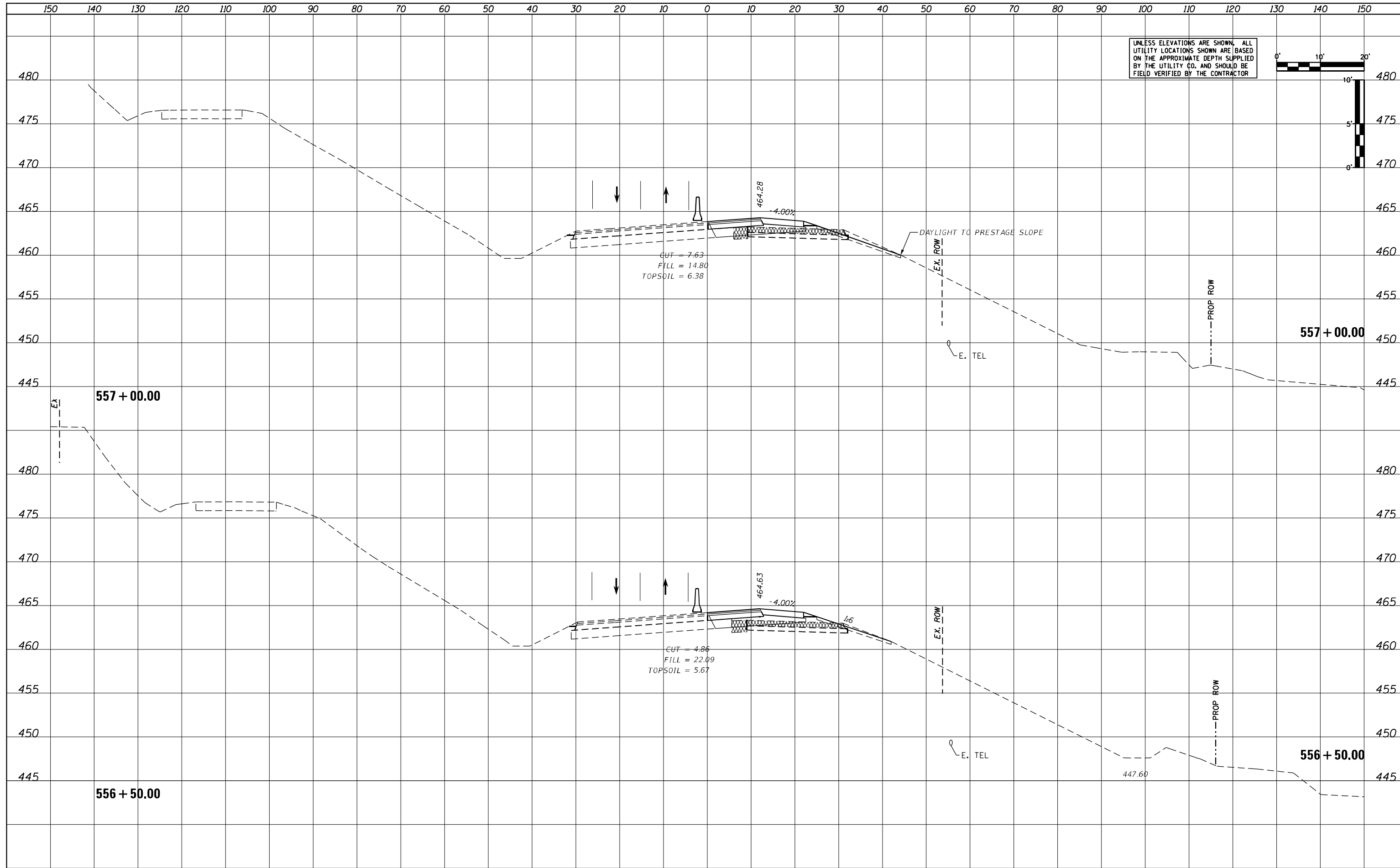
**US24 - IL9
STAGE 2 CROSS SECTIONS**

SCALE: AS SHOWN SHEET OF SHEETS STA. 554+50.00 TO STA. 555+00.00

F.A.P. RTE.	SECTION	COUNTY	TOTAL SHEETS	SHEET NO.
317A	(43-BR) BR	FULTON	263	222
CONTRACT NO. 68D34				
ILLINOIS FED. AID PROJECT				

DATE	
BY	
REVISED	
PLOTTED	
TEMPLATE	
NOTE BOOK	
AREAS CHECKED	
NO.	

DATE	
BY	
REVISED	
PLOTTED	
TEMPLATE	
NOTE BOOK	
AREAS CHECKED	
NO.	



USER NAME = MWEA	DESIGNED - KMC	REVISED -
	DRAWN - KRS	REVISED -
PLOT SCALE = 20.0000' / ft.	CHECKED - RDC	REVISED -
PLOT DATE = 3/18/2021	DATE - 03/17/21	REVISED -

**STATE OF ILLINOIS
DEPARTMENT OF TRANSPORTATION**

**US24 - IL9
STAGE 2 CROSS SECTIONS**

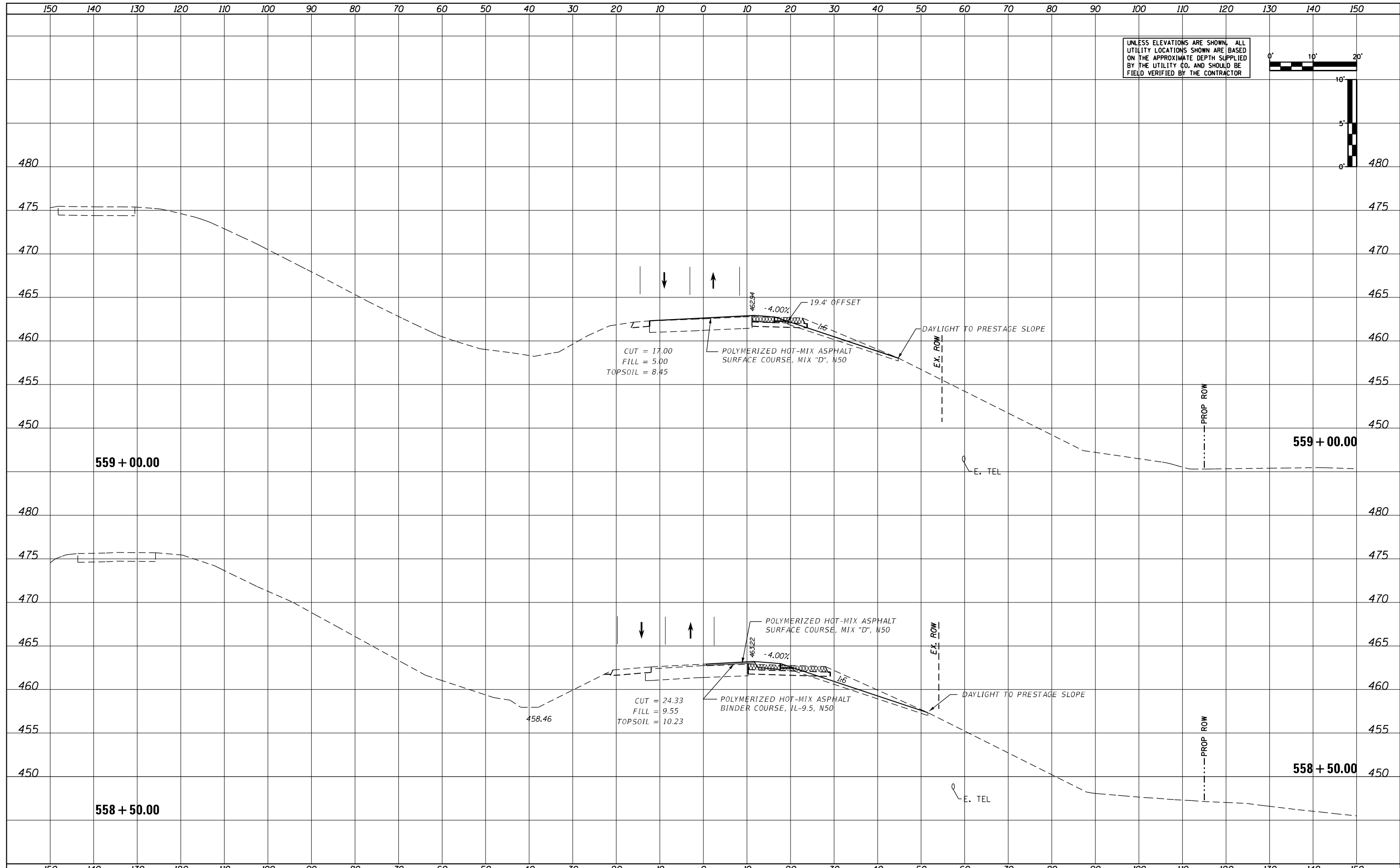
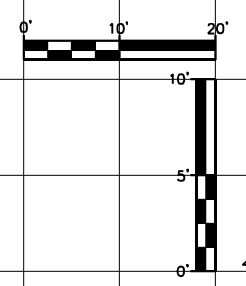
SCALE: AS SHOWN SHEET OF SHEETS STA. 556+50.00 TO STA. 557+00.00

F.A.P. RTE.	SECTION	COUNTY	TOTAL SHEETS	SHEET NO.
317A	(43-BR) BR	FULTON	263	224
CONTRACT NO. 68D34				
ILLINOIS FED. AID PROJECT				

DATE	
BY	
SURVEY	
PLOTTED	
TEMPLATE	
NOTE BOOK	
AREAS CHECKED	
NO.	

DATE	
BY	
SURVEY	
PLOTTED	
TEMPLATE	
NOTE BOOK	
AREAS CHECKED	
NO.	

UNLESS ELEVATIONS ARE SHOWN, ALL UTILITY LOCATIONS SHOWN ARE BASED ON THE APPROXIMATE DEPTH SUPPLIED BY THE UTILITY CO. AND SHOULD BE FIELD VERIFIED BY THE CONTRACTOR



USER NAME = MWEA	DESIGNED - KMC	REVISED -
PLOT SCALE = 20.0000' / ft.	DRAWN - KRS	REVISED -
PLOT DATE = 3/18/2021	CHECKED - RDC	REVISED -
	DATE - 03/17/21	REVISED -

**STATE OF ILLINOIS
DEPARTMENT OF TRANSPORTATION**

**US24 - IL9
STAGE 2 CROSS SECTIONS**

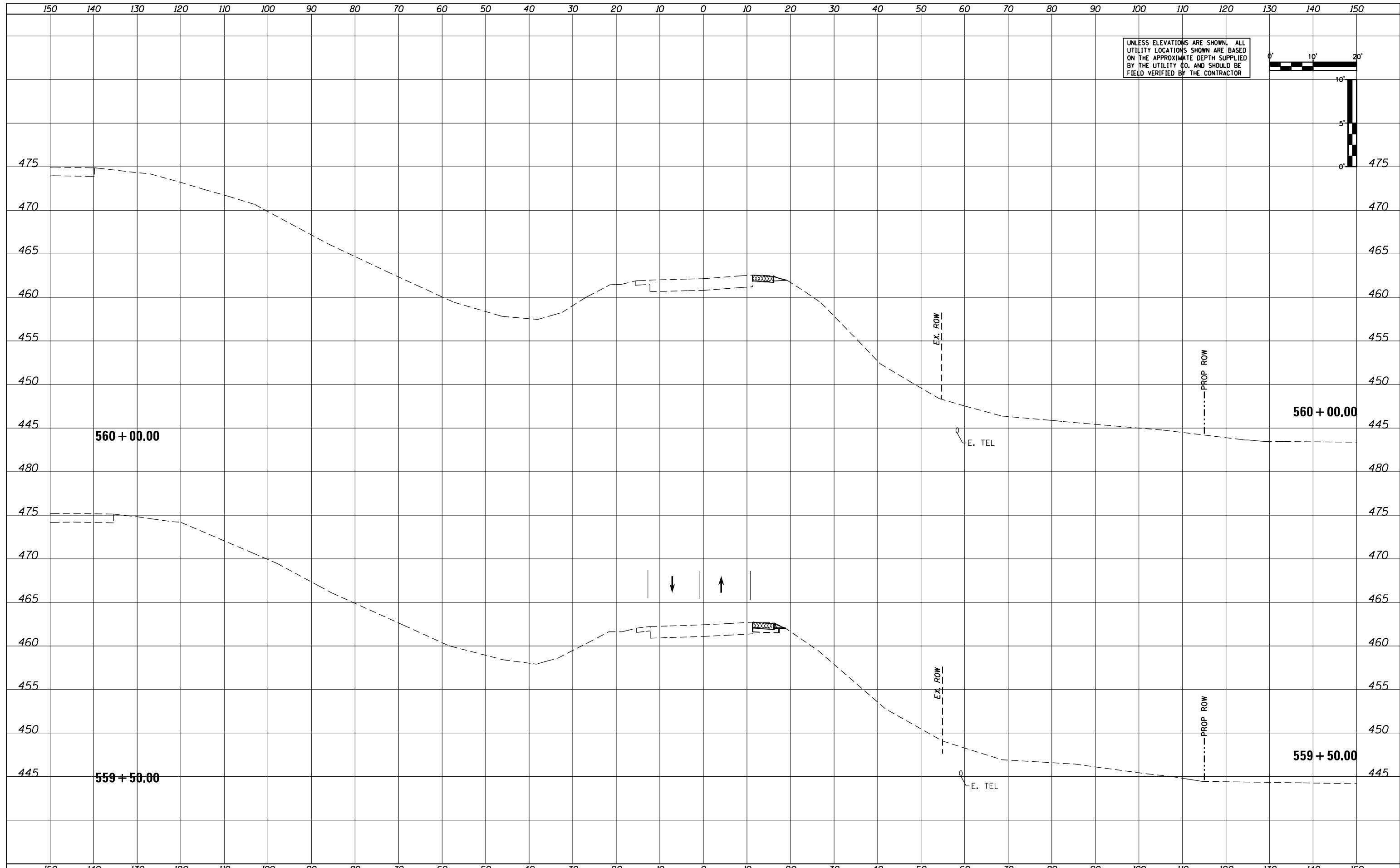
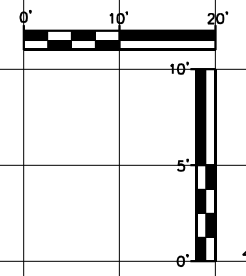
SCALE: AS SHOWN SHEET OF SHEETS STA. 558+50.00 TO STA. 559+00.00

F.A.P. RTE.	SECTION	COUNTY	TOTAL SHEETS	SHEET NO.
317A	(43-BR) BR	FULTON	263	228
CONTRACT NO. 68D34				
ILLINOIS FED. AID PROJECT				

DATE	
BY	
SURVEY	
PLOTTED	
TEMPLATE	
AREAS	
AREAS CHECKED	
NO.	

DATE	
BY	
SURVEY	
PLOTTED	
TEMPLATE	
AREAS	
AREAS CHECKED	
NO.	

UNLESS ELEVATIONS ARE SHOWN, ALL UTILITY LOCATIONS SHOWN ARE BASED ON THE APPROXIMATE DEPTH SUPPLIED BY THE UTILITY CO. AND SHOULD BE FIELD VERIFIED BY THE CONTRACTOR



USER NAME = MWEA	DESIGNED - KMC	REVISED -
PLOT SCALE = 20.0000' / ft.	DRAWN - KRS	REVISED -
PLOT DATE = 3/18/2021	CHECKED - RDC	REVISED -
	DATE - 03/17/21	REVISED -

**STATE OF ILLINOIS
DEPARTMENT OF TRANSPORTATION**

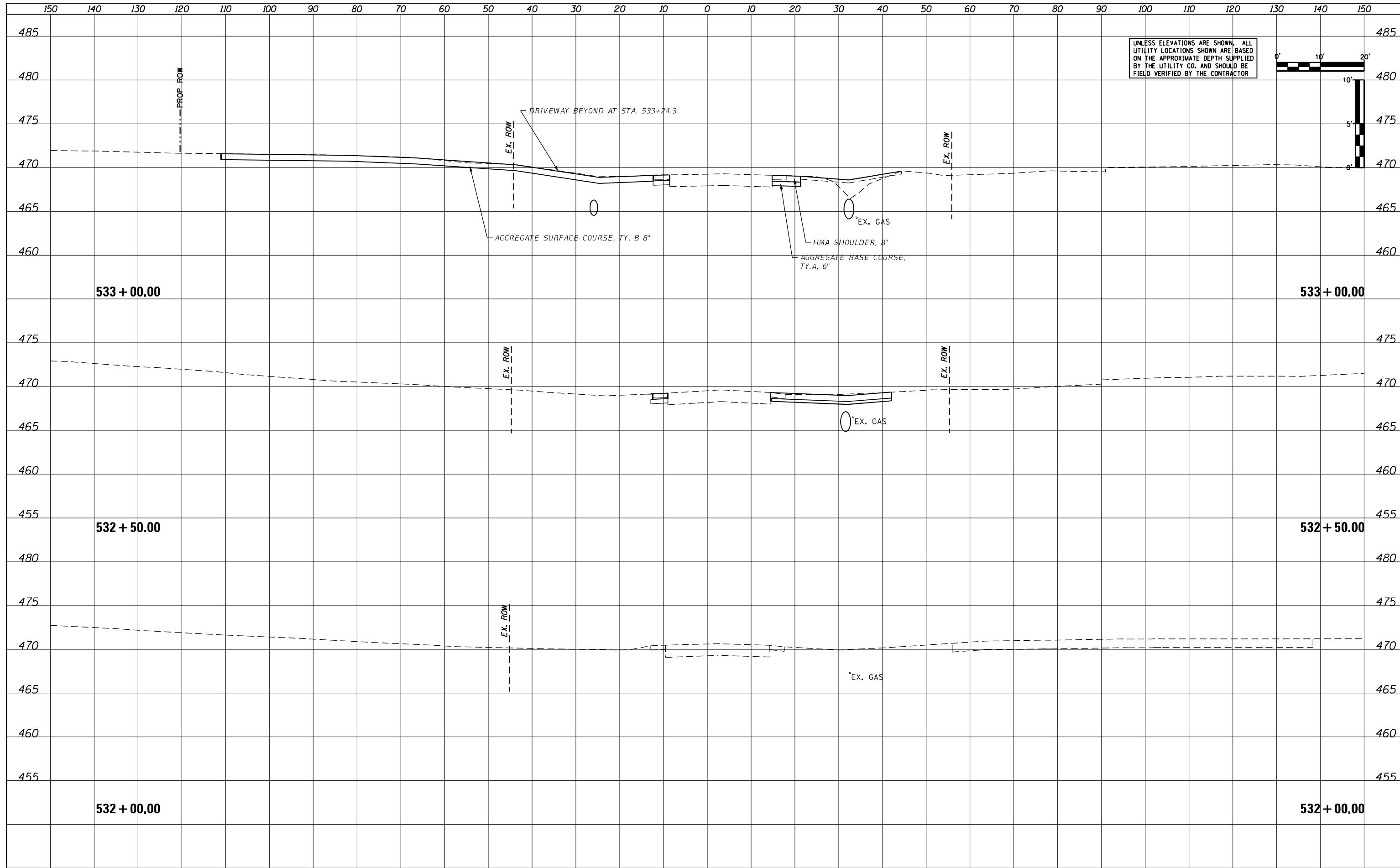
**US24 - IL9
STAGE 2 CROSS SECTIONS**

SCALE: AS SHOWN SHEET OF SHEETS STA. 559+50.00 TO STA. 560+00.00

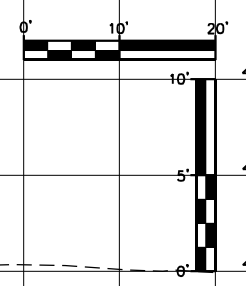
F.A.P. RTE.	SECTION	COUNTY	TOTAL SHEETS	SHEET NO.
317A	(43-BR) BR	FULTON	263	227
CONTRACT NO. 68D34				
ILLINOIS FED. AID PROJECT				

DATE	
BY	
SURVEY	
NOTED	
NO.	

DATE	
BY	
SURVEY	
NOTED	
NO.	



UNLESS ELEVATIONS ARE SHOWN, ALL UTILITY LOCATIONS SHOWN ARE BASED ON THE APPROXIMATE DEPTH SUPPLIED BY THE UTILITY CO. AND SHOULD BE FIELD VERIFIED BY THE CONTRACTOR



USER NAME = MWEA	DESIGNED - KMC	REVISED -
PLOT SCALE = 20.0000' / ft.	DRAWN - KRS	REVISED -
PLOT DATE = 3/18/2021	CHECKED - RDC	REVISED -
	DATE - 03/17/21	REVISED -

**STATE OF ILLINOIS
DEPARTMENT OF TRANSPORTATION**

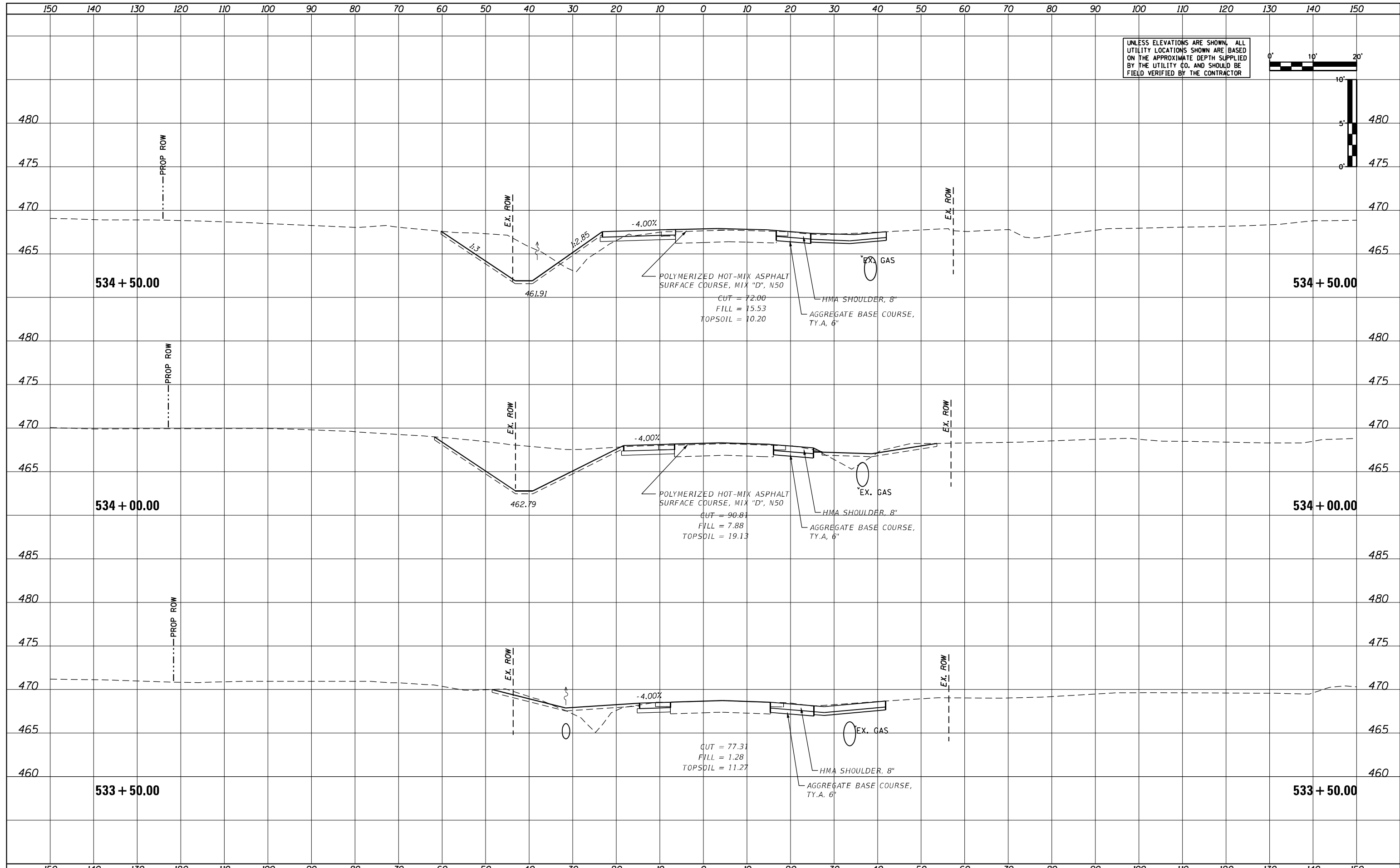
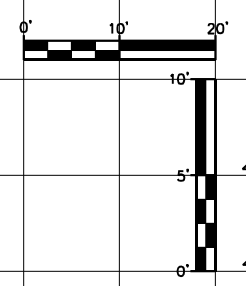
US24 - IL9 CROSS SECTIONS	
SCALE: AS SHOWN	SHEET OF SHEETS
STA. 532+00.00	TO STA. 533+00.00

F.A.P. RTE.	SECTION	COUNTY	TOTAL SHEETS	SHEET NO.
317A	(43-BR) BR	FULTON	263	229
CONTRACT NO. 68D34				
ILLINOIS FED. AID PROJECT				

DATE	
BY	
SURVEY	
PLOTTED	
TEMPLATE	
NOTE BOOK	
AREAS CHECKED	
NO.	

DATE	
BY	
SURVEY	
PLOTTED	
TEMPLATE	
NOTE BOOK	
AREAS CHECKED	
NO.	

UNLESS ELEVATIONS ARE SHOWN, ALL UTILITY LOCATIONS SHOWN ARE BASED ON THE APPROXIMATE DEPTH SUPPLIED BY THE UTILITY CO. AND SHOULD BE FIELD VERIFIED BY THE CONTRACTOR



USER NAME = MWEA	DESIGNED - KMC	REVISED -
	DRAWN - KRS	REVISED -
PLOT SCALE = 20.0000' / ft.	CHECKED - RDC	REVISED -
PLOT DATE = 3/18/2021	DATE - 03/17/21	REVISED -

**STATE OF ILLINOIS
DEPARTMENT OF TRANSPORTATION**

**US24 - IL9
CROSS SECTIONS**

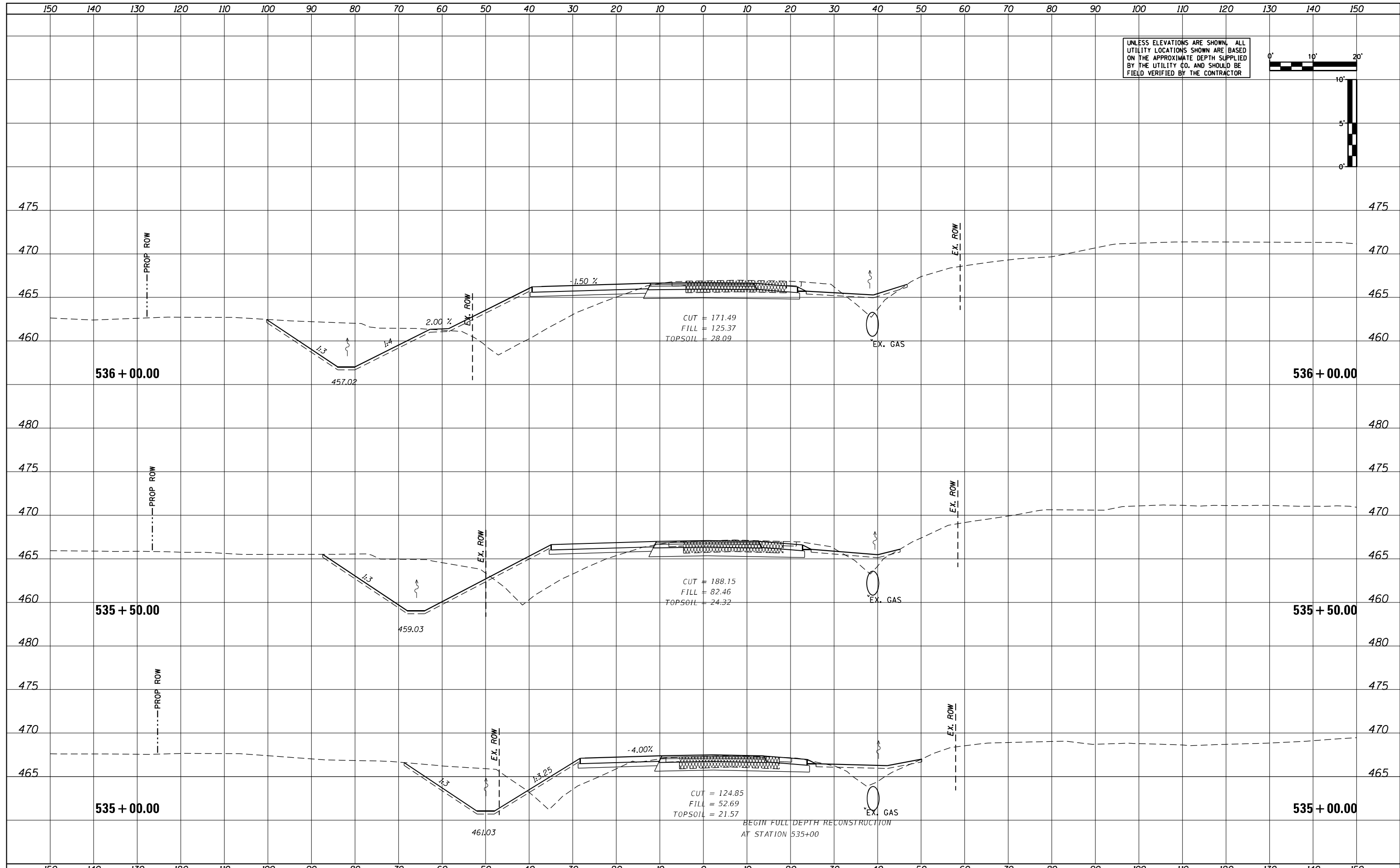
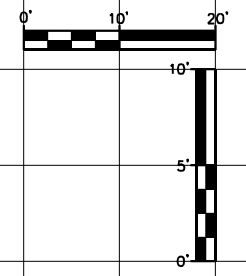
SCALE: AS SHOWN SHEET OF SHEETS STA. 533+50.00 TO STA. 534+50.00

F.A.P. R.T.E.	SECTION	COUNTY	TOTAL SHEETS	SHEET NO.
317A	(43-BR) BR	FULTON	263	230
CONTRACT NO. 68D34				
ILLINOIS FED. AID PROJECT				

DATE	
BY	
REVISED	
PLOTTED	
TEMPLATE	
NOTE BOOK	
AREAS CHECKED	
NO.	

DATE	
BY	
REVISED	
PLOTTED	
TEMPLATE	
NOTE BOOK	
AREAS CHECKED	
NO.	

UNLESS ELEVATIONS ARE SHOWN, ALL UTILITY LOCATIONS SHOWN ARE BASED ON THE APPROXIMATE DEPTH SUPPLIED BY THE UTILITY CO. AND SHOULD BE FIELD VERIFIED BY THE CONTRACTOR



USER NAME = MWEA	DESIGNED - KMC	REVISED -
	DRAWN - KRS	REVISED -
PLOT SCALE = 20.0000' / ft.	CHECKED - RDC	REVISED -
PLOT DATE = 3/18/2021	DATE - 03/17/21	REVISED -

**STATE OF ILLINOIS
DEPARTMENT OF TRANSPORTATION**

**US24 - IL9
CROSS SECTIONS**

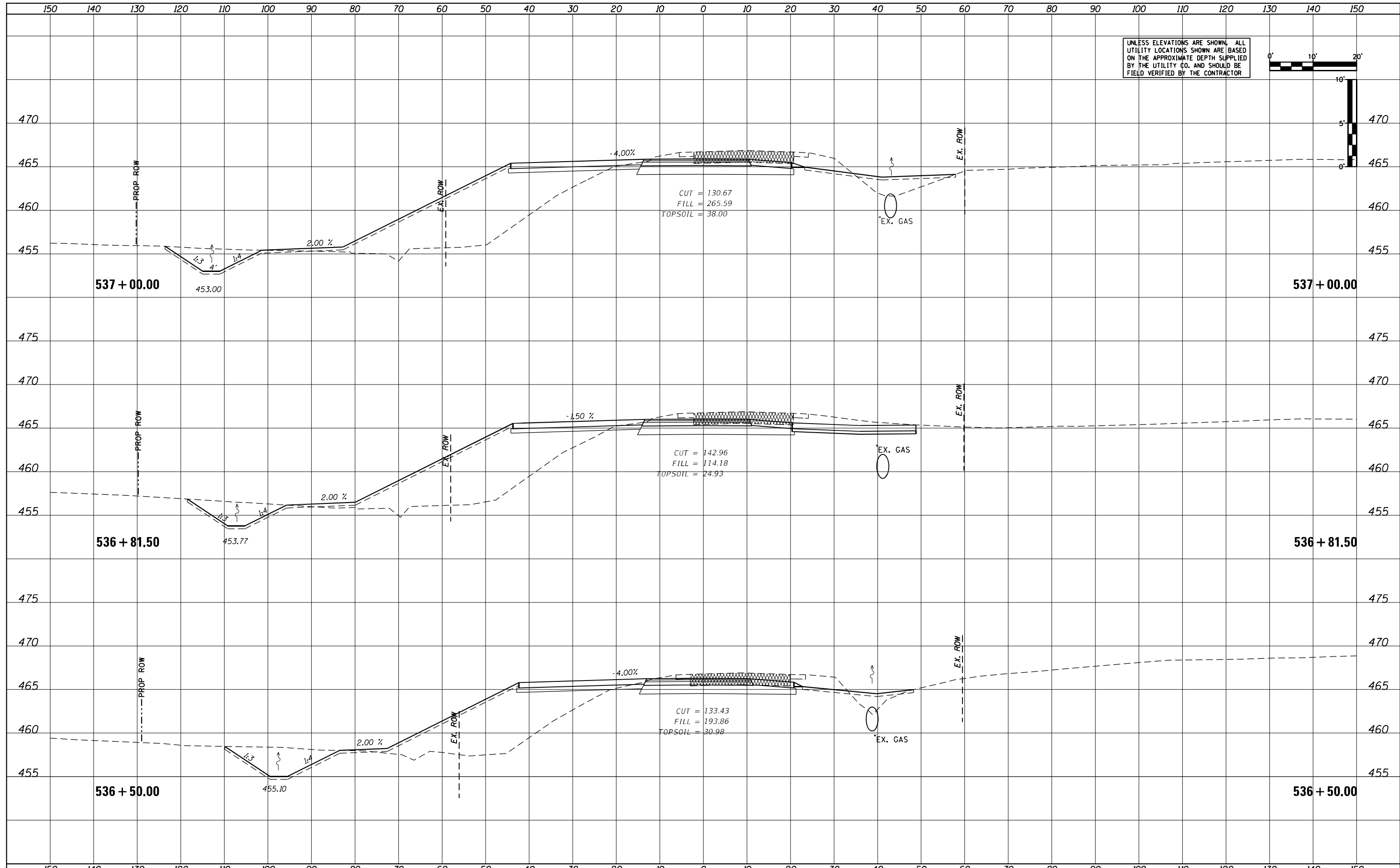
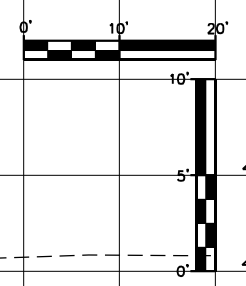
SCALE: AS SHOWN SHEET OF SHEETS STA. 535+00.00 TO STA. 536+00.00

F.A.P. RTE.	SECTION	COUNTY	TOTAL SHEETS	SHEET NO.
317A	(43-BR) BR	FULTON	263	231
CONTRACT NO. 68D34				
ILLINOIS FED. AID PROJECT				

DATE	
BY	
SURVEY	
PLOTTED	
TEMPLATE	
NOTE BOOK	
AREAS CHECKED	
NO.	

DATE	
BY	
SURVEY	
PLOTTED	
TEMPLATE	
NOTE BOOK	
AREAS CHECKED	
NO.	

UNLESS ELEVATIONS ARE SHOWN, ALL UTILITY LOCATIONS SHOWN ARE BASED ON THE APPROXIMATE DEPTH SUPPLIED BY THE UTILITY CO. AND SHOULD BE FIELD VERIFIED BY THE CONTRACTOR



USER NAME = MWEA	DESIGNED - KMC	REVISED -
	DRAWN - KRS	REVISED -
PLOT SCALE = 20.0000' / ft.	CHECKED - RDC	REVISED -
PLOT DATE = 3/18/2021	DATE - 03/17/21	REVISED -

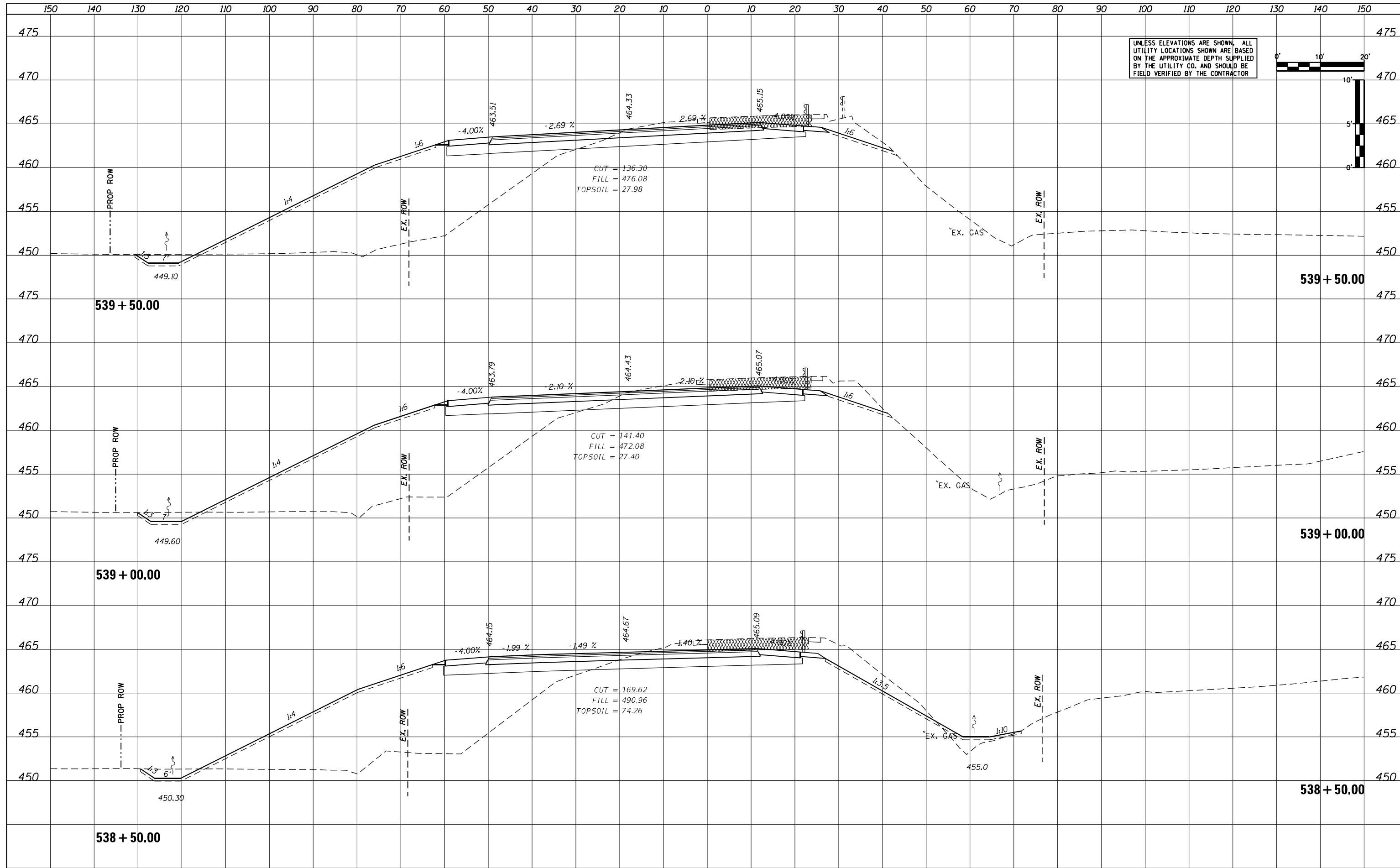
STATE OF ILLINOIS
DEPARTMENT OF TRANSPORTATION

US24 - IL9		TOTAL SHEETS		SHEET NO.	
CROSS SECTIONS		263		232	
SCALE: AS SHOWN	SHEET	OF	SHEETS	STA. 536+50.00	TO STA. 537+00.00

F.A.P. RTE.	SECTION	COUNTY	TOTAL SHEETS	SHEET NO.
317A	(43-BR) BR	FULTON	263	232
CONTRACT NO. 68D34				
ILLINOIS FED. AID PROJECT				

DATE	
BY	
SURVEY	
PLOTTED	
TEMPLATE	
NOTE BOOK	
AREAS CHECKED	

DATE	
BY	
SURVEY	
PLOTTED	
TEMPLATE	
NOTE BOOK	
AREAS CHECKED	



USER NAME = MWEA	DESIGNED - KMC	REVISED -
	DRAWN - KRS	REVISED -
PLOT SCALE = 20.0000' / ft.	CHECKED - RDC	REVISED -
PLOT DATE = 3/18/2021	DATE - 03/17/21	REVISED -

**STATE OF ILLINOIS
DEPARTMENT OF TRANSPORTATION**

SCALE: AS SHOWN		SHEET	OF	SHEETS	STA. 538+50.00	TO STA. 539+50.00
-----------------	--	-------	----	--------	----------------	-------------------

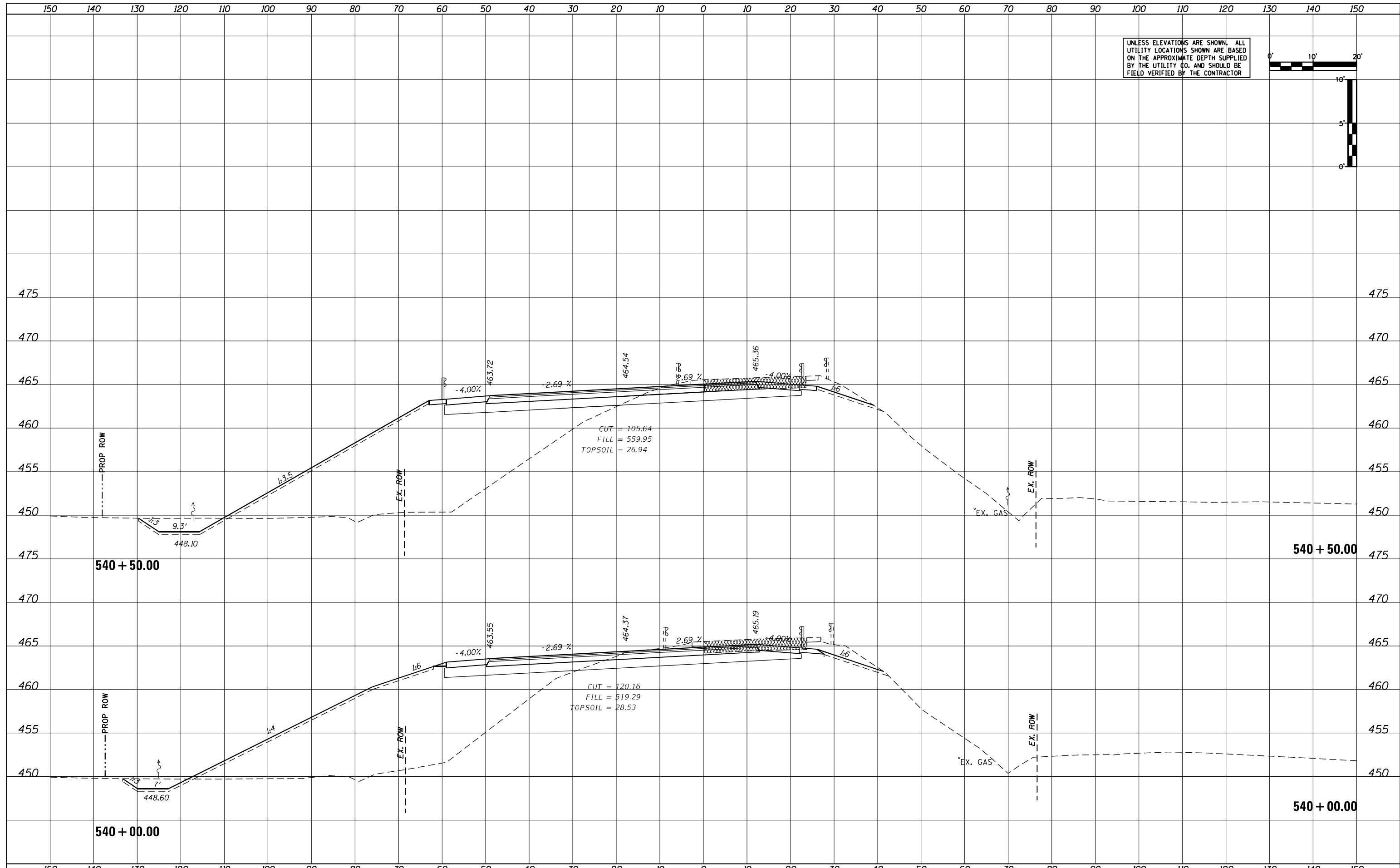
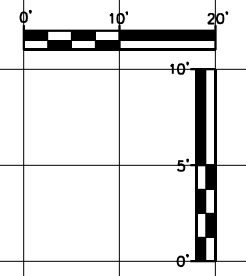
**US24 - IL9
CROSS SECTIONS**

F.A.P. RTE.	SECTION	COUNTY	TOTAL SHEETS	SHEET NO.
317A	(43-BR) BR	FULTON	263	234
CONTRACT NO. 68D34				
ILLINOIS		FED. AID PROJECT		

DATE	
BY	
REVISED	
PLOTTED	
TEMPLATE	
NOTE BOOK	
AREAS CHECKED	
NO.	

DATE	
BY	
REVISED	
PLOTTED	
TEMPLATE	
NOTE BOOK	
AREAS CHECKED	
NO.	

UNLESS ELEVATIONS ARE SHOWN, ALL UTILITY LOCATIONS SHOWN ARE BASED ON THE APPROXIMATE DEPTH SUPPLIED BY THE UTILITY CO. AND SHOULD BE FIELD VERIFIED BY THE CONTRACTOR



USER NAME = MWEA	DESIGNED - KMC	REVISED -
	DRAWN - KRS	REVISED -
PLOT SCALE = 20.0000' / ft.	CHECKED - RDC	REVISED -
PLOT DATE = 3/18/2021	DATE - 03/17/21	REVISED -

STATE OF ILLINOIS
DEPARTMENT OF TRANSPORTATION

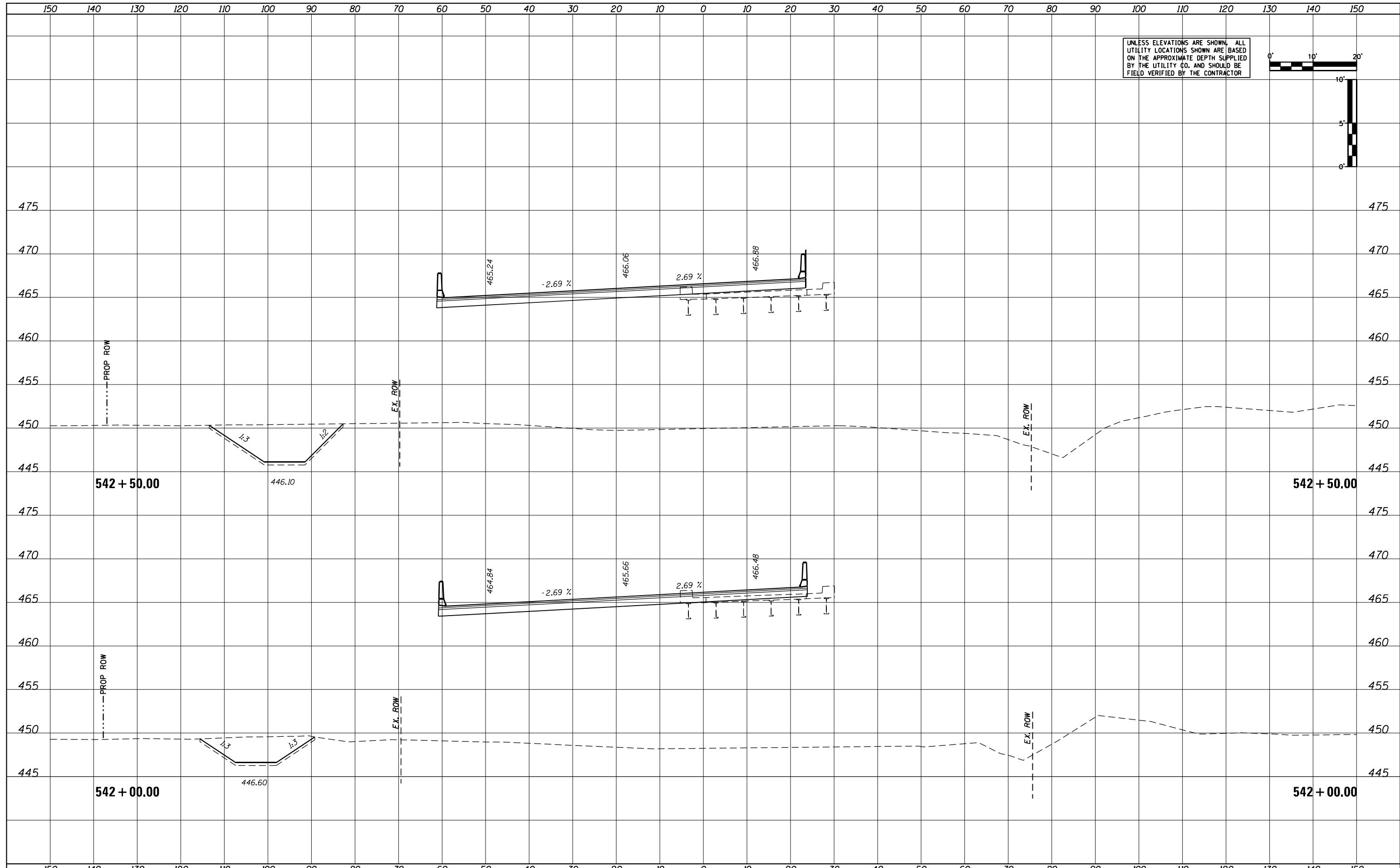
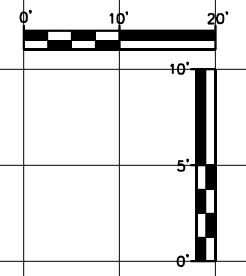
US24 - IL9		TOTAL SHEETS		SHEET NO.	
CROSS SECTIONS		263		235	
SCALE: AS SHOWN	SHEET	OF	SHEETS	STA. 540+00.00	TO STA. 540+50.00

F.A.P. RTE.	SECTION	COUNTY	TOTAL SHEETS	SHEET NO.
317A	(43-BR) BR	FULTON	263	235
CONTRACT NO. 68D34				
ILLINOIS		FED. AID PROJECT		

DATE	
BY	
REVISED	
PLOTTED	
TEMPLATE	
NOTE BOOK	
AREAS CHECKED	
NO.	

DATE	
BY	
REVISED	
PLOTTED	
TEMPLATE	
NOTE BOOK	
AREAS CHECKED	
NO.	

UNLESS ELEVATIONS ARE SHOWN, ALL UTILITY LOCATIONS SHOWN ARE BASED ON THE APPROXIMATE DEPTH SUPPLIED BY THE UTILITY CO. AND SHOULD BE FIELD VERIFIED BY THE CONTRACTOR



USER NAME = MWEA	DESIGNED - KMC	REVISED -
PLOT SCALE = 20.0000' / ft.	DRAWN - KRS	REVISED -
PLOT DATE = 3/18/2021	CHECKED - RDC	REVISED -
	DATE - 03/17/21	REVISED -

**STATE OF ILLINOIS
DEPARTMENT OF TRANSPORTATION**

**US24 - IL9
CROSS SECTIONS**

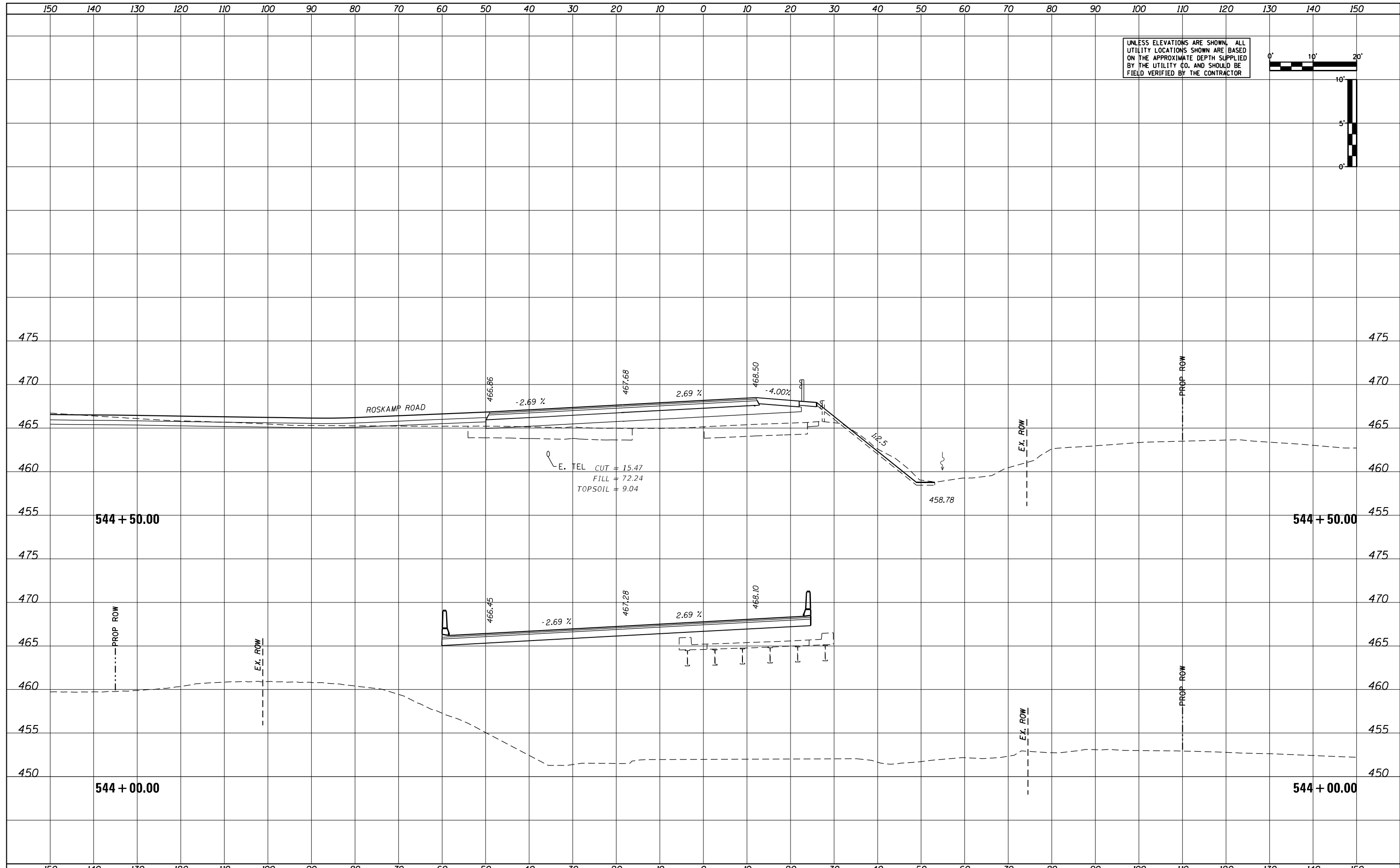
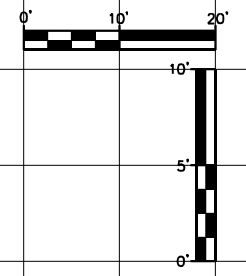
SCALE: AS SHOWN SHEET OF SHEETS STA. 542+00.00 TO STA. 542+50.00

F.A.P. RTE.	SECTION	COUNTY	TOTAL SHEETS	SHEET NO.
317A	(43-BR) BR	FULTON	263	237
CONTRACT NO. 68D34				
ILLINOIS FED. AID PROJECT				

DATE	
BY	
SURVEY	
PLOTTED	
TEMPLATE	
AREAS CHECKED	
NO.	

DATE	
BY	
SURVEY	
PLOTTED	
TEMPLATE	
AREAS CHECKED	
NO.	

UNLESS ELEVATIONS ARE SHOWN, ALL UTILITY LOCATIONS SHOWN ARE BASED ON THE APPROXIMATE DEPTH SUPPLIED BY THE UTILITY CO. AND SHOULD BE FIELD VERIFIED BY THE CONTRACTOR



USER NAME = MWEA	DESIGNED - KMC	REVISED -
	DRAWN - KRS	REVISED -
PLOT SCALE = 20.0000' / ft.	CHECKED - RDC	REVISED -
PLOT DATE = 3/18/2021	DATE - 03/17/21	REVISED -

**STATE OF ILLINOIS
DEPARTMENT OF TRANSPORTATION**

**US24 - IL9
CROSS SECTIONS**

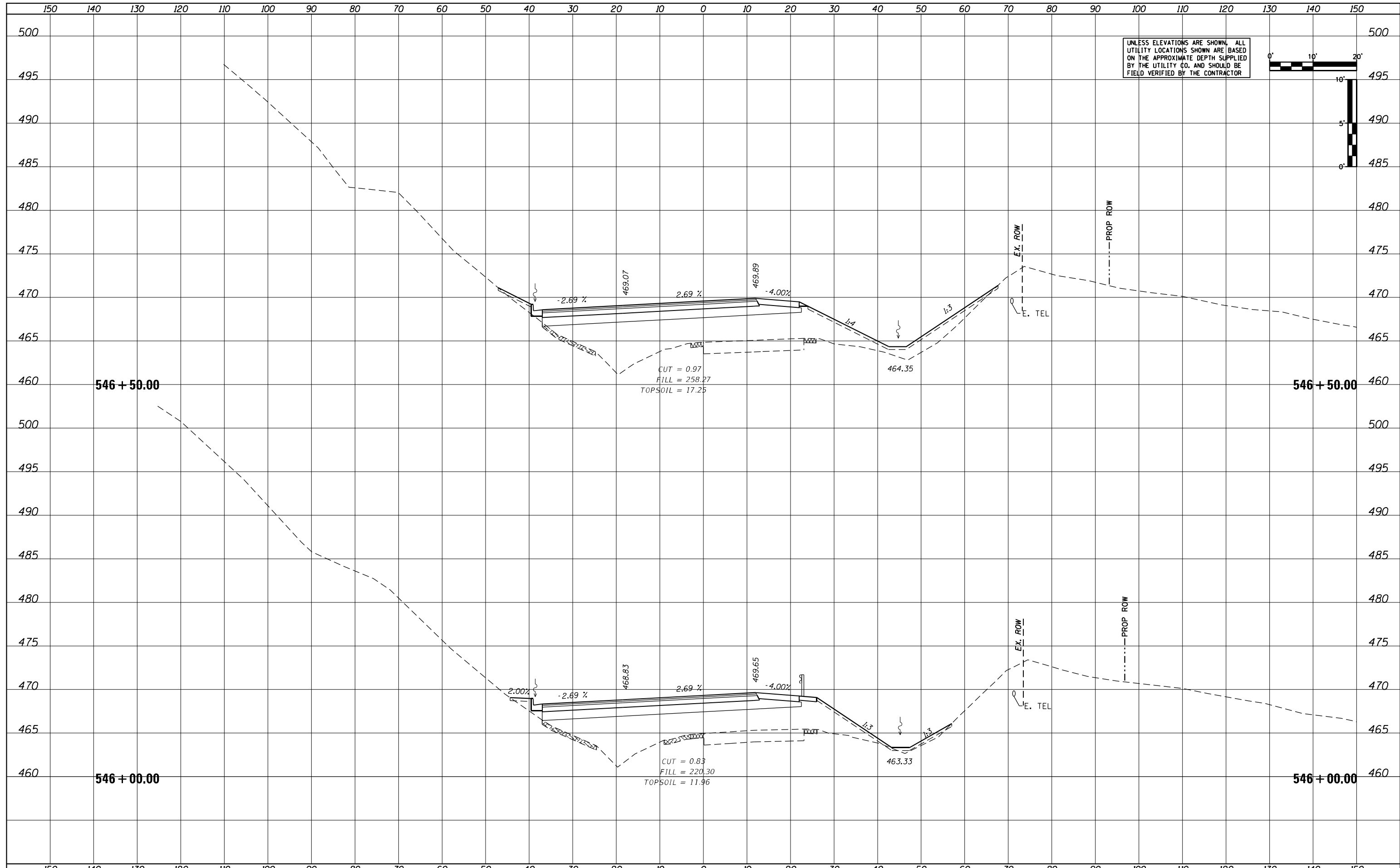
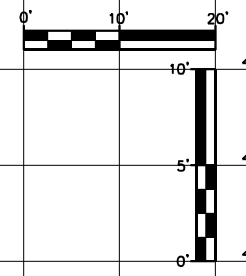
SCALE: AS SHOWN SHEET OF SHEETS STA. 544+00.00 TO STA. 544+50.00

F.A.P. RTE.	SECTION	COUNTY	TOTAL SHEETS	SHEET NO.
317A	(43-BR) BR	FULTON	263	239
CONTRACT NO. 68D34				
ILLINOIS FED. AID PROJECT				

DATE	
BY	
SURVEY	
PLOTTED	
TEMPLATE	
NOTE BOOK	
AREAS CHECKED	
NO.	

DATE	
BY	
SURVEY	
PLOTTED	
TEMPLATE	
NOTE BOOK	
AREAS CHECKED	
NO.	

UNLESS ELEVATIONS ARE SHOWN, ALL UTILITY LOCATIONS SHOWN ARE BASED ON THE APPROXIMATE DEPTH SUPPLIED BY THE UTILITY CO. AND SHOULD BE FIELD VERIFIED BY THE CONTRACTOR



USER NAME = MWEA	DESIGNED - KMC	REVISED -
	DRAWN - KRS	REVISED -
PLOT SCALE = 20.0000' / ft.	CHECKED - RDC	REVISED -
PLOT DATE = 3/18/2021	DATE - 03/17/21	REVISED -

STATE OF ILLINOIS
DEPARTMENT OF TRANSPORTATION

SCALE: AS SHOWN	SHEET	OF	SHEETS	STA. 546+00.00	TO STA. 546+50.00
-----------------	-------	----	--------	----------------	-------------------

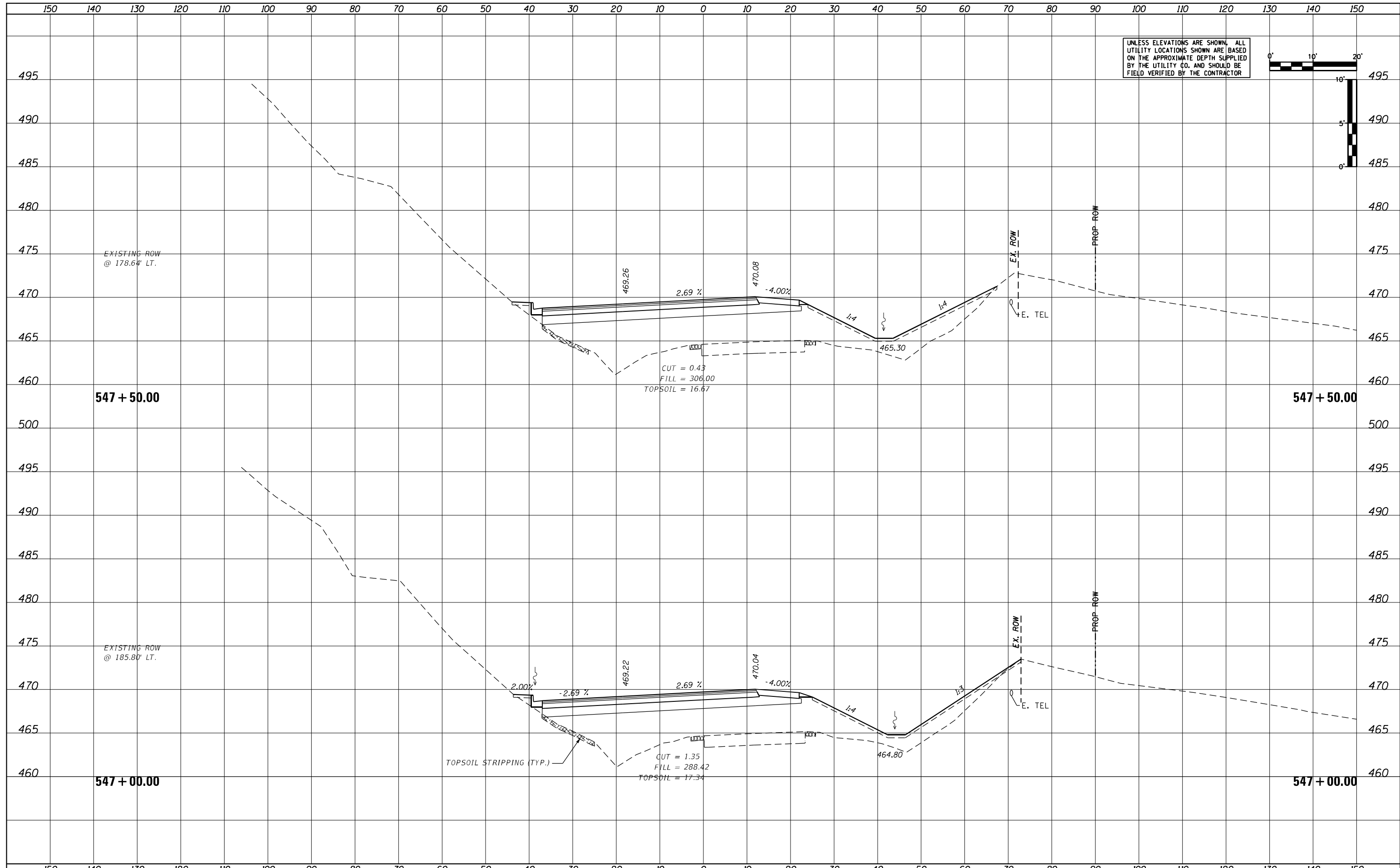
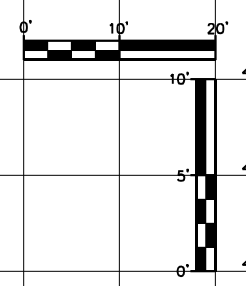
US24 - IL9
CROSS SECTIONS

F.A.P. RTE.	SECTION	COUNTY	TOTAL SHEETS	SHEET NO.
317A	(43-BR) BR	FULTON	263	241
CONTRACT NO. 68D34				
ILLINOIS FED. AID PROJECT				

DATE	
BY	
REVISED	
PLOTTED	
TEMPLATE	
AREAS	
AREAS CHECKED	
NO.	

DATE	
BY	
REVISED	
PLOTTED	
TEMPLATE	
AREAS	
AREAS CHECKED	
NO.	

UNLESS ELEVATIONS ARE SHOWN, ALL UTILITY LOCATIONS SHOWN ARE BASED ON THE APPROXIMATE DEPTH SUPPLIED BY THE UTILITY CO. AND SHOULD BE FIELD VERIFIED BY THE CONTRACTOR



USER NAME = MWEA	DESIGNED - KMC	REVISED -
	DRAWN - KRS	REVISED -
PLOT SCALE = 20.0000' / ft.	CHECKED - RDC	REVISED -
PLOT DATE = 3/18/2021	DATE - 03/17/21	REVISED -

STATE OF ILLINOIS
DEPARTMENT OF TRANSPORTATION

SCALE: AS SHOWN	SHEET	OF	SHEETS	STA. 547+00.00	TO STA. 547+50.00
-----------------	-------	----	--------	----------------	-------------------

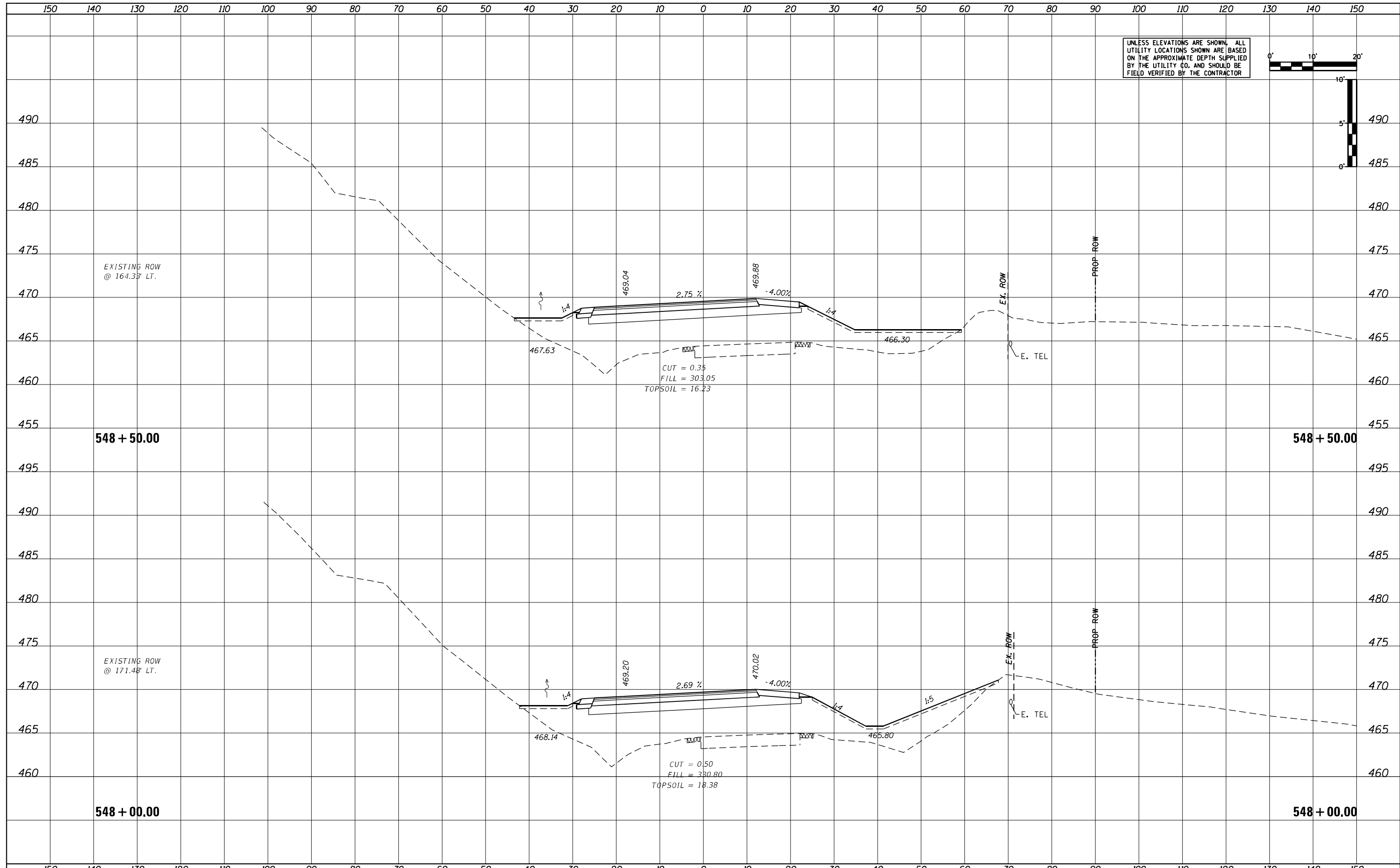
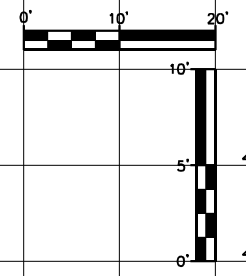
US24 - IL9
CROSS SECTIONS

F.A.P. RTE.	SECTION	COUNTY	TOTAL SHEETS	SHEET NO.
317A	(43-BR) BR	FULTON	263	242
CONTRACT NO. 68D34				
ILLINOIS FED. AID PROJECT				

DATE	
BY	
SURVEY	
PLOTTED	
TEMPLATE	
NOTE BOOK	
AREAS CHECKED	
NO.	

DATE	
BY	
SURVEY	
PLOTTED	
TEMPLATE	
NOTE BOOK	
AREAS CHECKED	
NO.	

UNLESS ELEVATIONS ARE SHOWN, ALL UTILITY LOCATIONS SHOWN ARE BASED ON THE APPROXIMATE DEPTH SUPPLIED BY THE UTILITY CO. AND SHOULD BE FIELD VERIFIED BY THE CONTRACTOR



USER NAME = MWEA	DESIGNED - KMC	REVISED -
PLOT SCALE = 20.0000' / ft.	DRAWN - KRS	REVISED -
PLOT DATE = 3/18/2021	CHECKED - RDC	REVISED -
	DATE - 03/17/21	REVISED -

**STATE OF ILLINOIS
DEPARTMENT OF TRANSPORTATION**

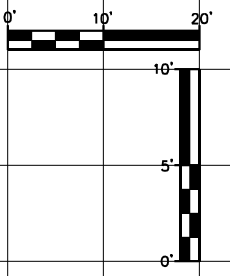
**US24 - IL9
CROSS SECTIONS**

SCALE: AS SHOWN SHEET OF SHEETS STA. 548+00.00 TO STA. 548+50.00

F.A.P. RTE.	SECTION	COUNTY	TOTAL SHEETS	SHEET NO.
317A	(43-BR) BR	FULTON	263	243
CONTRACT NO. 68D34				
ILLINOIS FED. AID PROJECT				

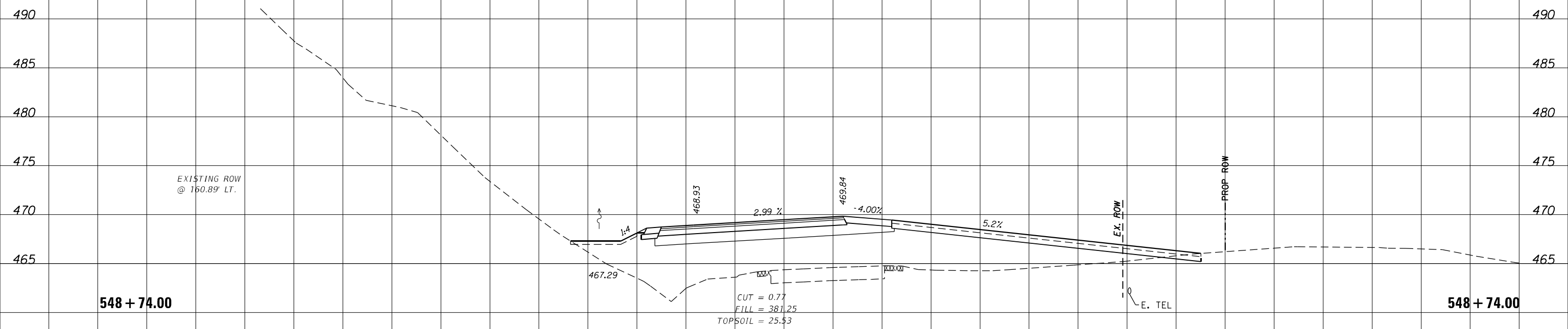
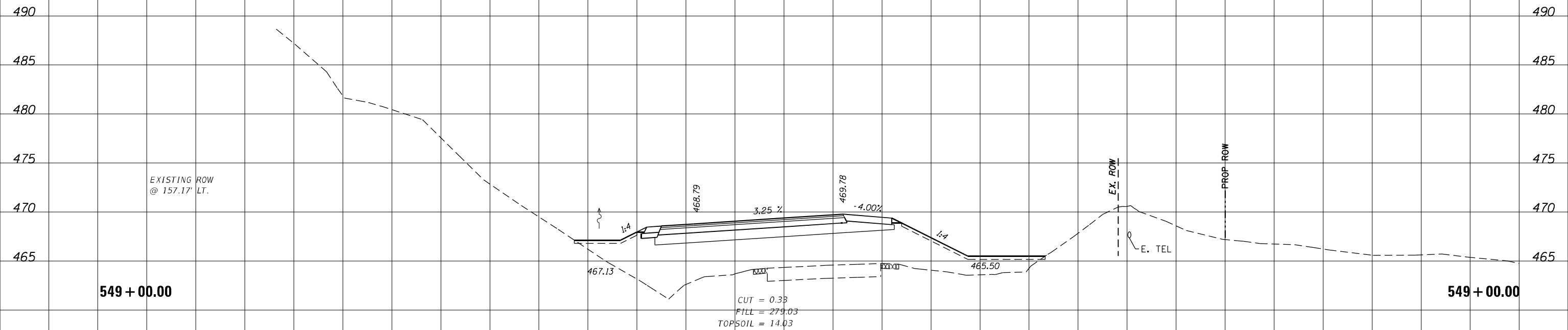
150 140 130 120 110 100 90 80 70 60 50 40 30 20 10 0 10 20 30 40 50 60 70 80 90 100 110 120 130 140 150

UNLESS ELEVATIONS ARE SHOWN, ALL UTILITY LOCATIONS SHOWN ARE BASED ON THE APPROXIMATE DEPTH SUPPLIED BY THE UTILITY CO. AND SHOULD BE FIELD VERIFIED BY THE CONTRACTOR



DATE	
BY	
REVISED	
PLOTTED	
TEMPLATE	
AREAS CHECKED	
NO.	

DATE	
BY	
REVISED	
PLOTTED	
TEMPLATE	
AREAS CHECKED	
NO.	



150 140 130 120 110 100 90 80 70 60 50 40 30 20 10 0 10 20 30 40 50 60 70 80 90 100 110 120 130 140 150



USER NAME = MWEA	DESIGNED - KMC	REVISED -
	DRAWN - KRS	REVISED -
PLOT SCALE = 20.0000' / ft.	CHECKED - RDC	REVISED -
PLOT DATE = 3/18/2021	DATE - 03/17/21	REVISED -

STATE OF ILLINOIS
DEPARTMENT OF TRANSPORTATION

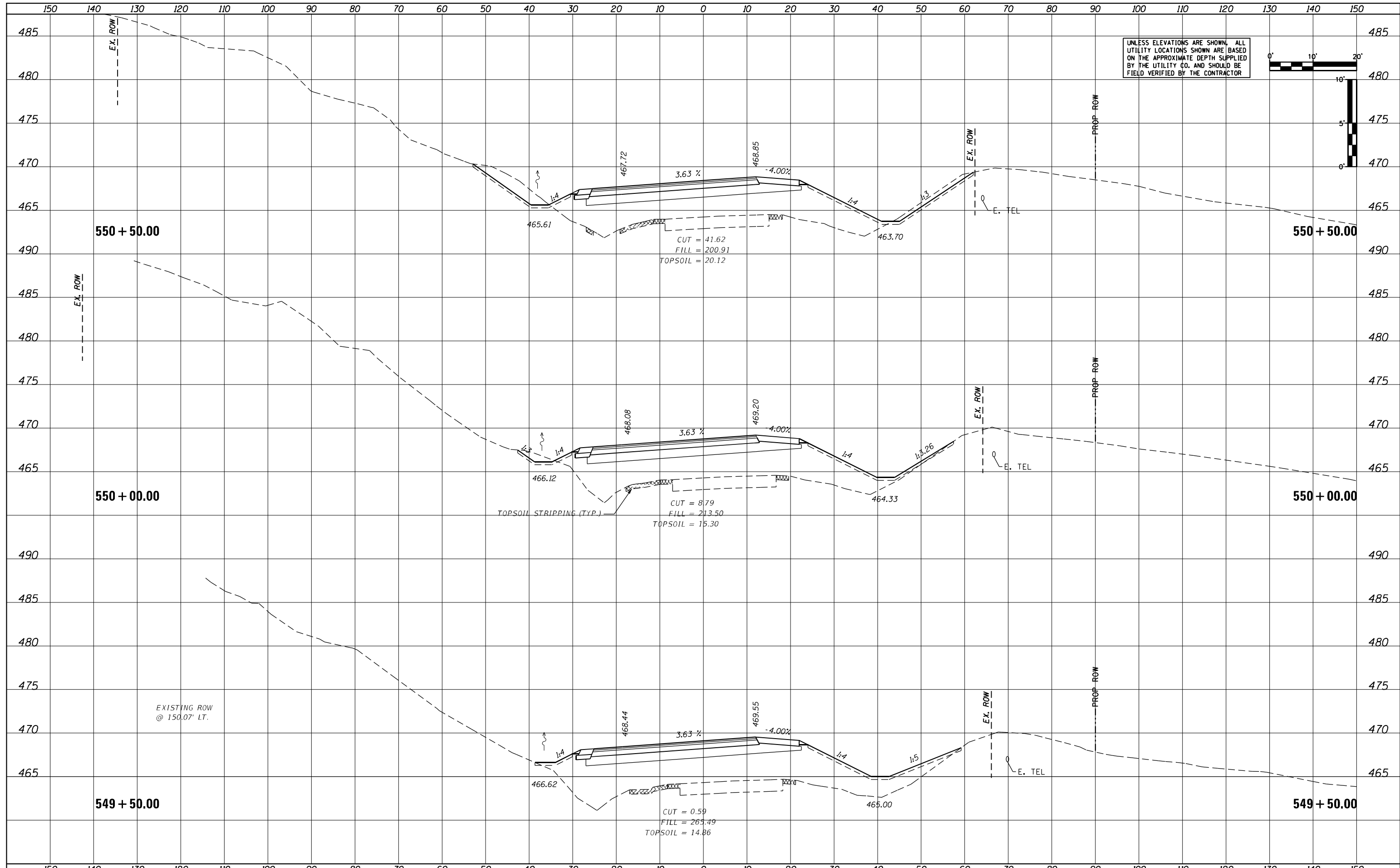
US24 - IL9		TOTAL SHEETS		SHEET NO.	
CROSS SECTIONS		263		244	
SCALE: AS SHOWN	SHEET	OF	SHEETS	STA. 548+74.00	TO STA. 549+00.00

F.A.P. RTE.	SECTION	COUNTY	TOTAL SHEETS	SHEET NO.
317A	(43-BR) BR	FULTON	263	244
CONTRACT NO. 68D34				
ILLINOIS FED. AID PROJECT				

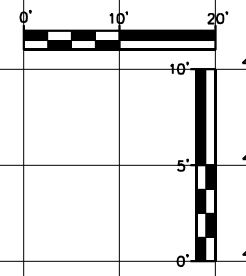
DATE	
BY	
REVISED	
PLOTTED	
TEMPLATE	
NOTE BOOK	
AREAS CHECKED	
NO.	

DATE	
BY	
REVISED	
PLOTTED	
TEMPLATE	
NOTE BOOK	
AREAS CHECKED	
NO.	

DATE	
BY	
REVISED	
PLOTTED	
TEMPLATE	
NOTE BOOK	
AREAS CHECKED	
NO.	



UNLESS ELEVATIONS ARE SHOWN, ALL UTILITY LOCATIONS SHOWN ARE BASED ON THE APPROXIMATE DEPTH SUPPLIED BY THE UTILITY CO. AND SHOULD BE FIELD VERIFIED BY THE CONTRACTOR



USER NAME = MWEA	DESIGNED - KMC	REVISED -
PLOT SCALE = 20.0000' / ft.	DRAWN - KRS	REVISED -
PLOT DATE = 3/18/2021	CHECKED - RDC	REVISED -
	DATE - 03/17/21	REVISED -

STATE OF ILLINOIS
DEPARTMENT OF TRANSPORTATION

SCALE: AS SHOWN	SHEET	OF	SHEETS	STA. 549+50.00	TO STA. 550+50.00
-----------------	-------	----	--------	----------------	-------------------

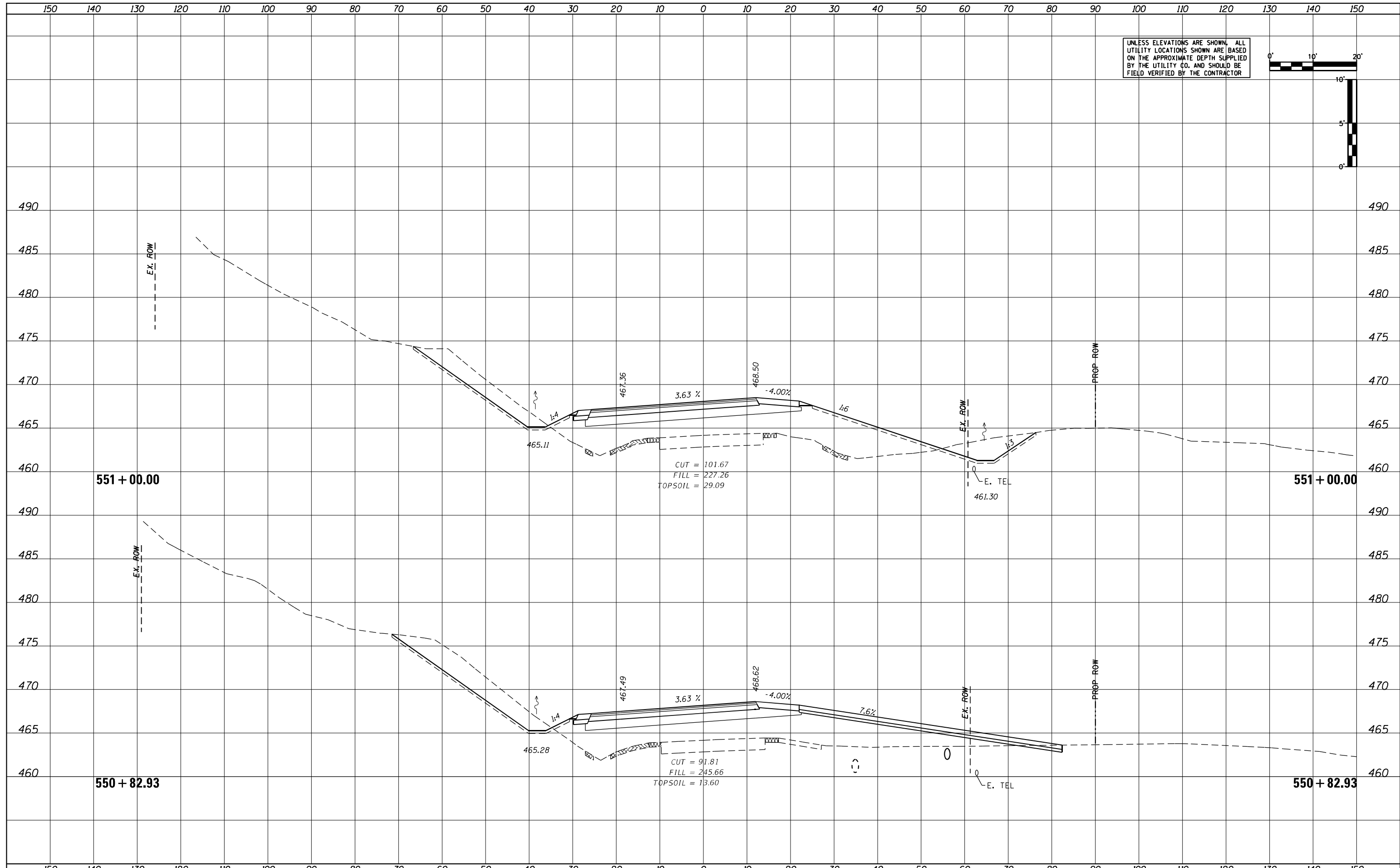
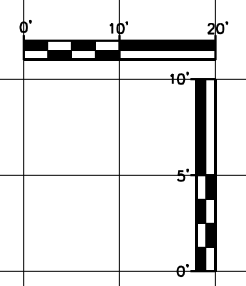
US24 - IL9
CROSS SECTIONS

F.A.P. RTE.	SECTION	COUNTY	TOTAL SHEETS	SHEET NO.
317A	(43-BR) BR	FULTON	263	246
CONTRACT NO. 68D34				
ILLINOIS FED. AID PROJECT				

DATE	
BY	
REVISED	
PLOTTED	
TEMPLATE	
AREAS	
CHECKED	
NO.	

DATE	
BY	
REVISED	
PLOTTED	
TEMPLATE	
AREAS	
CHECKED	
NO.	

UNLESS ELEVATIONS ARE SHOWN, ALL UTILITY LOCATIONS SHOWN ARE BASED ON THE APPROXIMATE DEPTH SUPPLIED BY THE UTILITY CO. AND SHOULD BE FIELD VERIFIED BY THE CONTRACTOR



USER NAME = MWEA	DESIGNED - KMC	REVISED -
	DRAWN - KRS	REVISED -
PLOT SCALE = 20.0000' / ft.	CHECKED - RDC	REVISED -
PLOT DATE = 3/18/2021	DATE - 03/17/21	REVISED -

STATE OF ILLINOIS
DEPARTMENT OF TRANSPORTATION

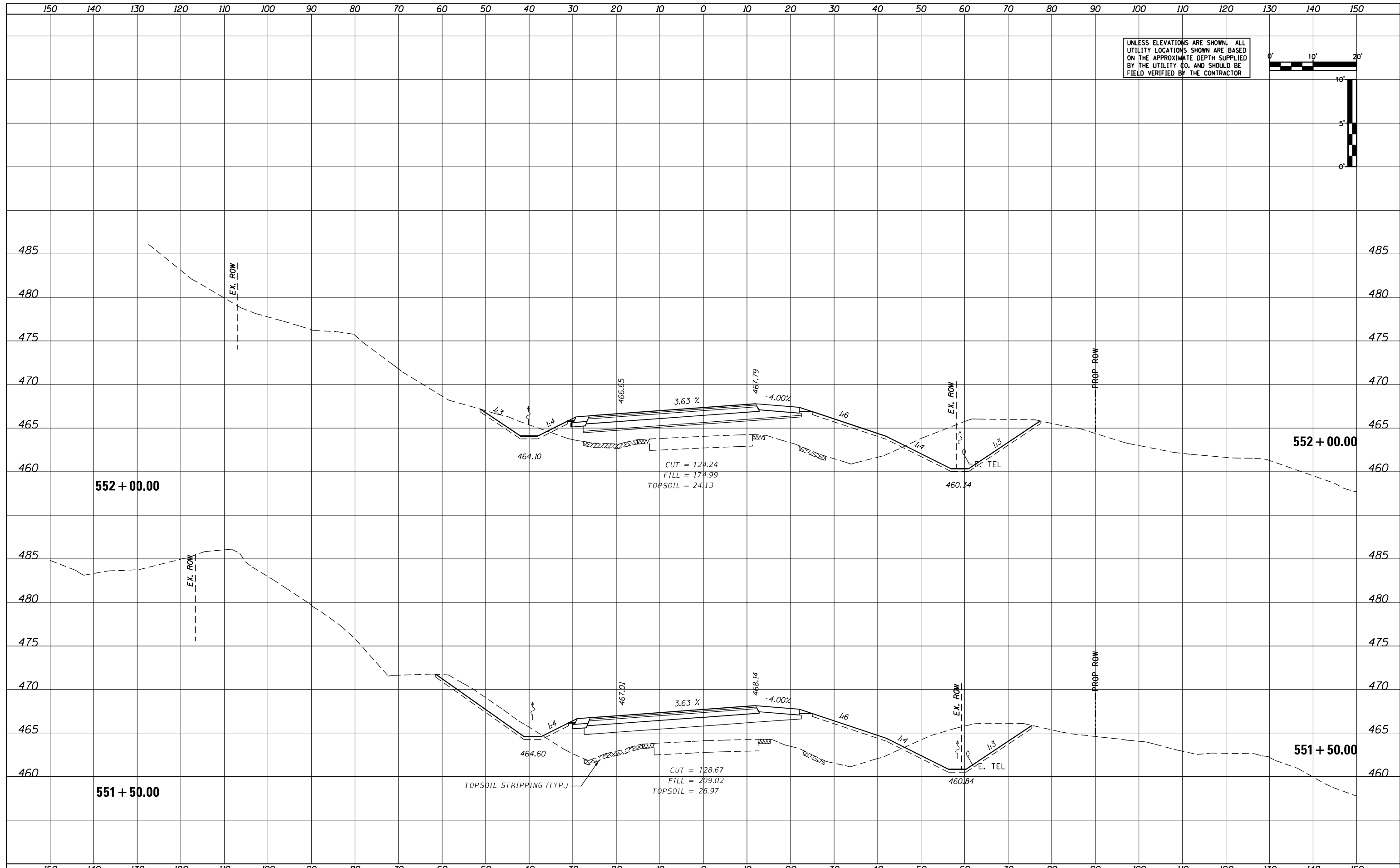
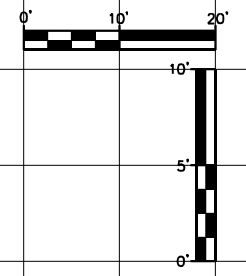
US24 - IL9		TOTAL SHEETS		SHEET NO.	
CROSS SECTIONS		263		246	
SCALE: AS SHOWN	SHEET	OF	SHEETS	STA. 550+82.93	TO STA. 551+00.00

F.A.P. RTE.	SECTION	COUNTY	TOTAL SHEETS	SHEET NO.
317A	(43-BR) BR	FULTON	263	246
CONTRACT NO. 68D34				
ILLINOIS FED. AID PROJECT				

DATE	
BY	
REVISIONS	
SURVEY	
PLOTTED	
TEMPLATE	
NOTE BOOK	
AREAS CHECKED	
NO.	

DATE	
BY	
REVISIONS	
SURVEY	
PLOTTED	
TEMPLATE	
NOTE BOOK	
AREAS CHECKED	
NO.	

UNLESS ELEVATIONS ARE SHOWN, ALL UTILITY LOCATIONS SHOWN ARE BASED ON THE APPROXIMATE DEPTH SUPPLIED BY THE UTILITY CO. AND SHOULD BE FIELD VERIFIED BY THE CONTRACTOR



USER NAME = MWEA	DESIGNED - KMC	REVISED -
PLOT SCALE = 20.0000' / ft.	DRAWN - KRS	REVISED -
PLOT DATE = 3/18/2021	CHECKED - RDC	REVISED -
	DATE - 03/17/21	REVISED -

**STATE OF ILLINOIS
DEPARTMENT OF TRANSPORTATION**

**US24 - IL9
CROSS SECTIONS**

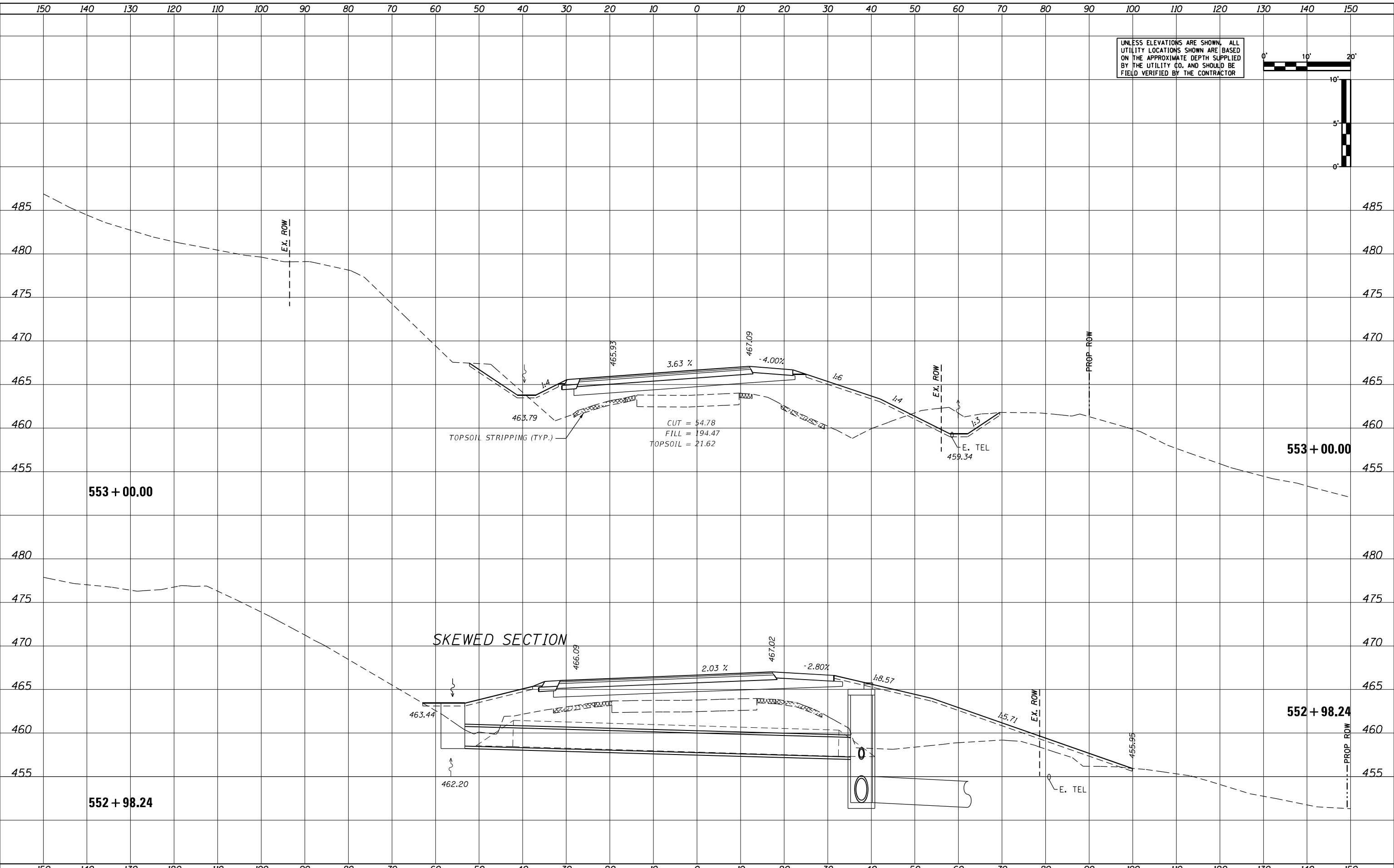
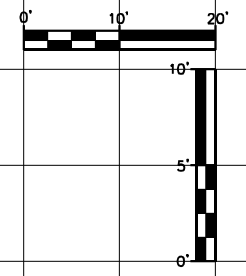
SCALE: AS SHOWN SHEET OF SHEETS STA. 551+50.00 TO STA. 552+00.00

F.A.P. RTE.	SECTION	COUNTY	TOTAL SHEETS	SHEET NO.
317A	(43-BR) BR	FULTON	263	247
CONTRACT NO. 68D34				
ILLINOIS FED. AID PROJECT				

DATE	
BY	
REVISED	
PLOTTED	
TEMPLATE	
AREAS	
AREAS CHECKED	
NO.	

DATE	
BY	
REVISED	
PLOTTED	
TEMPLATE	
AREAS	
AREAS CHECKED	
NO.	

UNLESS ELEVATIONS ARE SHOWN, ALL UTILITY LOCATIONS SHOWN ARE BASED ON THE APPROXIMATE DEPTH SUPPLIED BY THE UTILITY CO. AND SHOULD BE FIELD VERIFIED BY THE CONTRACTOR



USER NAME = MWEA	DESIGNED - KMC	REVISED -
	DRAWN - KRS	REVISED -
PLOT SCALE = 20,000' / 1"	CHECKED - RDC	REVISED -
PLOT DATE = 3/18/2021	DATE - 03/17/21	REVISED -

STATE OF ILLINOIS
DEPARTMENT OF TRANSPORTATION

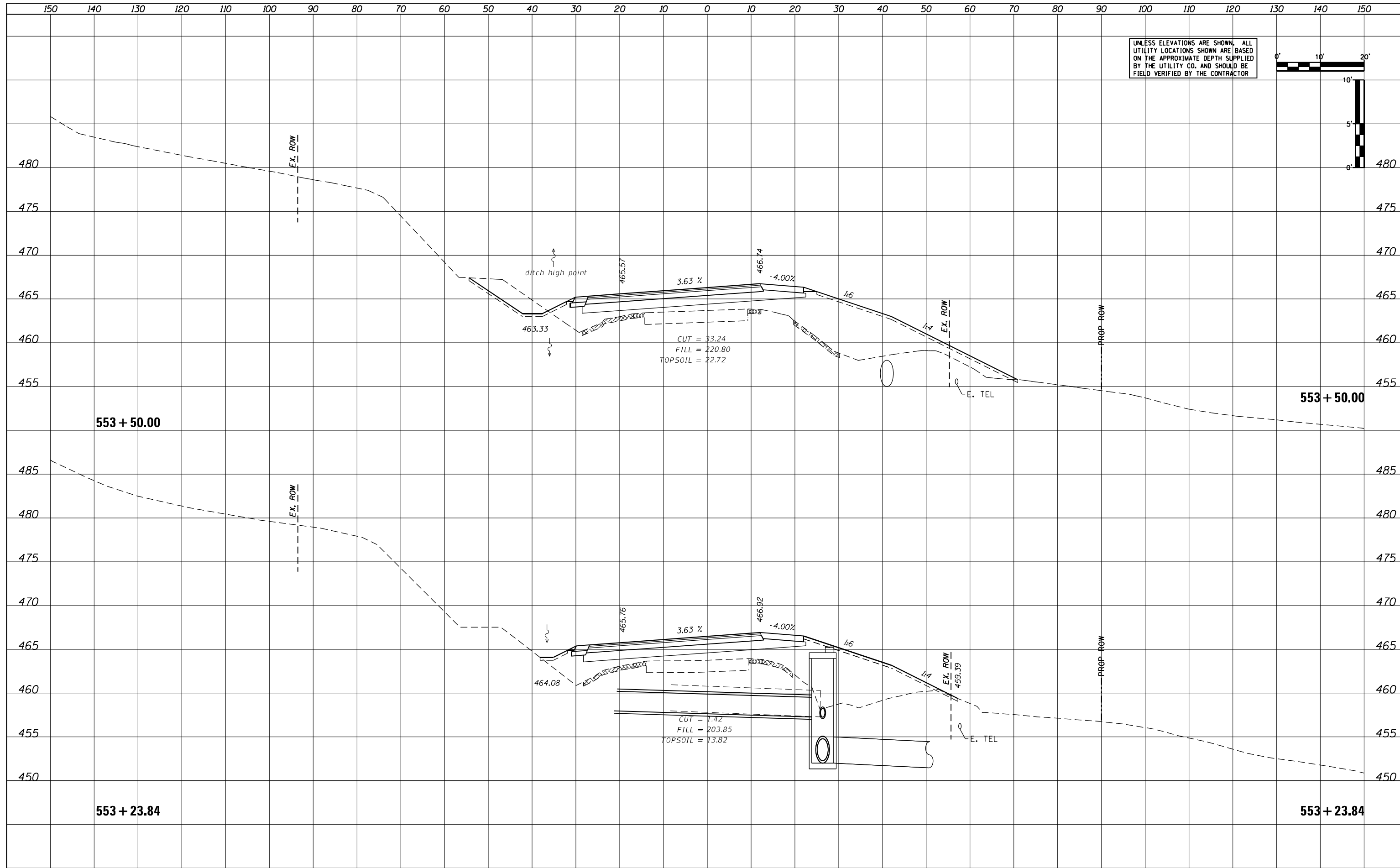
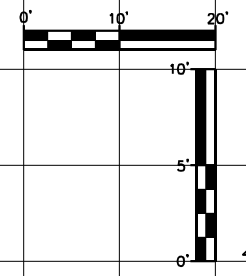
US24 - IL9		TOTAL SHEETS		SHEET NO.	
CROSS SECTIONS		263		249	
SCALE: AS SHOWN	SHEET	OF	SHEETS	STA. 552+98.24	TO STA. 553+00.00

F.A.P. RTE.	SECTION	COUNTY	TOTAL SHEETS	SHEET NO.
317A	(43-BR) BR	FULTON	263	249
CONTRACT NO. 68D34				
ILLINOIS FED. AID PROJECT				

DATE	
BY	
SURVEY	
PLOTTED	
TEMPLATE	
NOTE BOOK	
AREAS CHECKED	
NO.	

DATE	
BY	
SURVEY	
PLOTTED	
TEMPLATE	
NOTE BOOK	
AREAS CHECKED	
NO.	

UNLESS ELEVATIONS ARE SHOWN, ALL UTILITY LOCATIONS SHOWN ARE BASED ON THE APPROXIMATE DEPTH SUPPLIED BY THE UTILITY CO. AND SHOULD BE FIELD VERIFIED BY THE CONTRACTOR



USER NAME = MWEA	DESIGNED - KMC	REVISED -
	DRAWN - KRS	REVISED -
PLOT SCALE = 20.0000' / ft.	CHECKED - RDC	REVISED -
PLOT DATE = 3/18/2021	DATE - 03/17/21	REVISED -

**STATE OF ILLINOIS
DEPARTMENT OF TRANSPORTATION**

**US24 - IL9
CROSS SECTIONS**

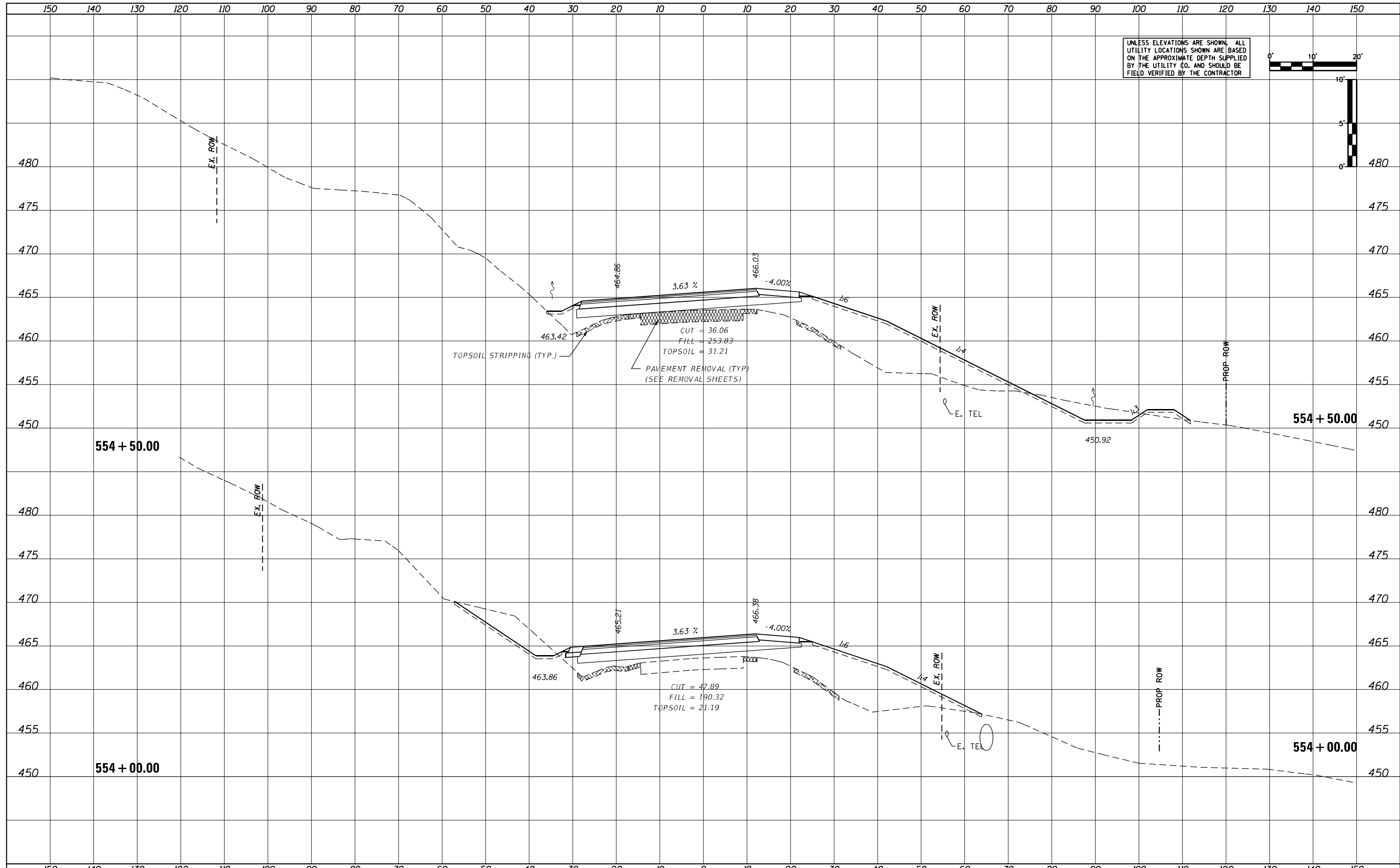
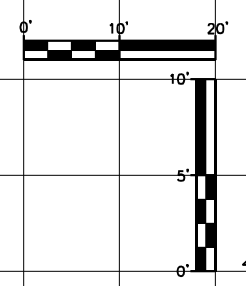
SCALE: AS SHOWN SHEET OF SHEETS STA. 553+23.84 TO STA. 553+50.00

F.A.P. RTE.	SECTION	COUNTY	TOTAL SHEETS	SHEET NO.
317A	(43-BR) BR	FULTON	263	250
CONTRACT NO. 68D34				
ILLINOIS FED. AID PROJECT				

DATE	
BY	
REVISED	
PLOTTED	
TEMPLATE	
AREAS CHECKED	
NO.	
ORIGINAL SURVEY	
NOTE BOOK	
NO.	

DATE	
BY	
REVISED	
PLOTTED	
TEMPLATE	
AREAS CHECKED	
NO.	
ORIGINAL SURVEY	
NOTE BOOK	
NO.	

UNLESS ELEVATIONS ARE SHOWN, ALL UTILITY LOCATIONS SHOWN ARE BASED ON THE APPROXIMATE DEPTH SUPPLIED BY THE UTILITY CO. AND SHOULD BE FIELD VERIFIED BY THE CONTRACTOR



USER NAME = MWEA	DESIGNED - KMC	REVISED -
	DRAWN - KRS	REVISED -
PLOT SCALE = 20.0000' / ft.	CHECKED - RDC	REVISED -
PLOT DATE = 3/18/2021	DATE - 03/17/21	REVISED -

**STATE OF ILLINOIS
DEPARTMENT OF TRANSPORTATION**

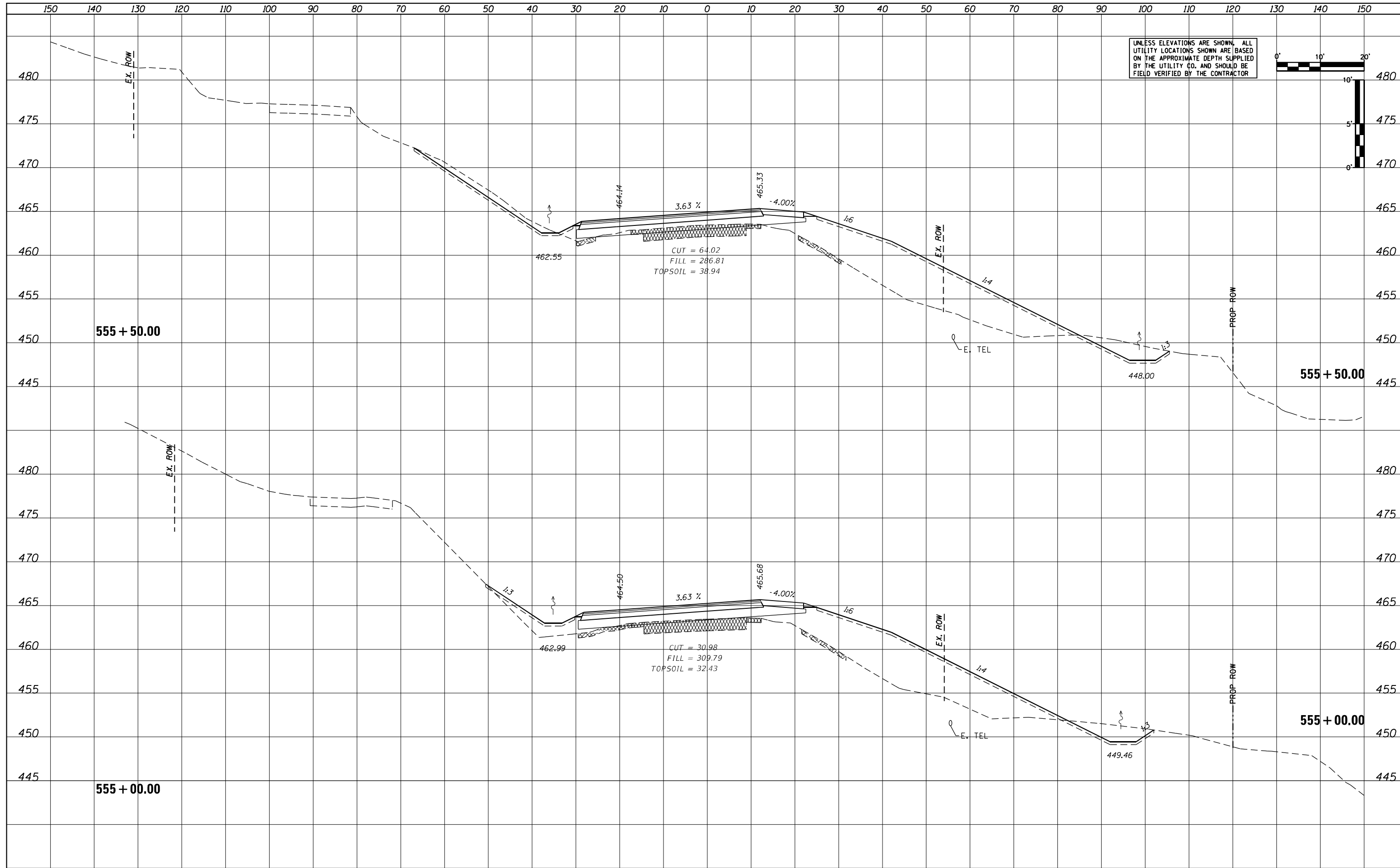
**US24 - IL9
CROSS SECTIONS**

SCALE: AS SHOWN SHEET OF SHEETS STA. 554+00.00 TO STA. 554+50.00

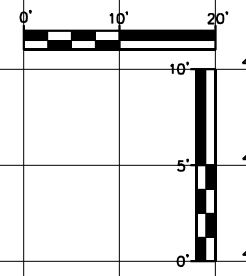
F.A.P. RTE.	SECTION	COUNTY	TOTAL SHEETS	SHEET NO.
317A	(43-BR) BR	FULTON	263	251
CONTRACT NO. 68D34				
ILLINOIS FED. AID PROJECT				

DATE	
BY	
SURVEY	
PLOTTED	
TEMPLATE	
NOTE BOOK	
AREAS CHECKED	

DATE	
BY	
SURVEY	
PLOTTED	
TEMPLATE	
NOTE BOOK	
AREAS CHECKED	



UNLESS ELEVATIONS ARE SHOWN, ALL UTILITY LOCATIONS SHOWN ARE BASED ON THE APPROXIMATE DEPTH SUPPLIED BY THE UTILITY CO. AND SHOULD BE FIELD VERIFIED BY THE CONTRACTOR



USER NAME = MWEA	DESIGNED - KMC	REVISED -
	DRAWN - KRS	REVISED -
PLOT SCALE = 20.0000' / ft.	CHECKED - RDC	REVISED -
PLOT DATE = 3/18/2021	DATE - 03/17/21	REVISED -

**STATE OF ILLINOIS
DEPARTMENT OF TRANSPORTATION**

**US24 - IL9
CROSS SECTIONS**

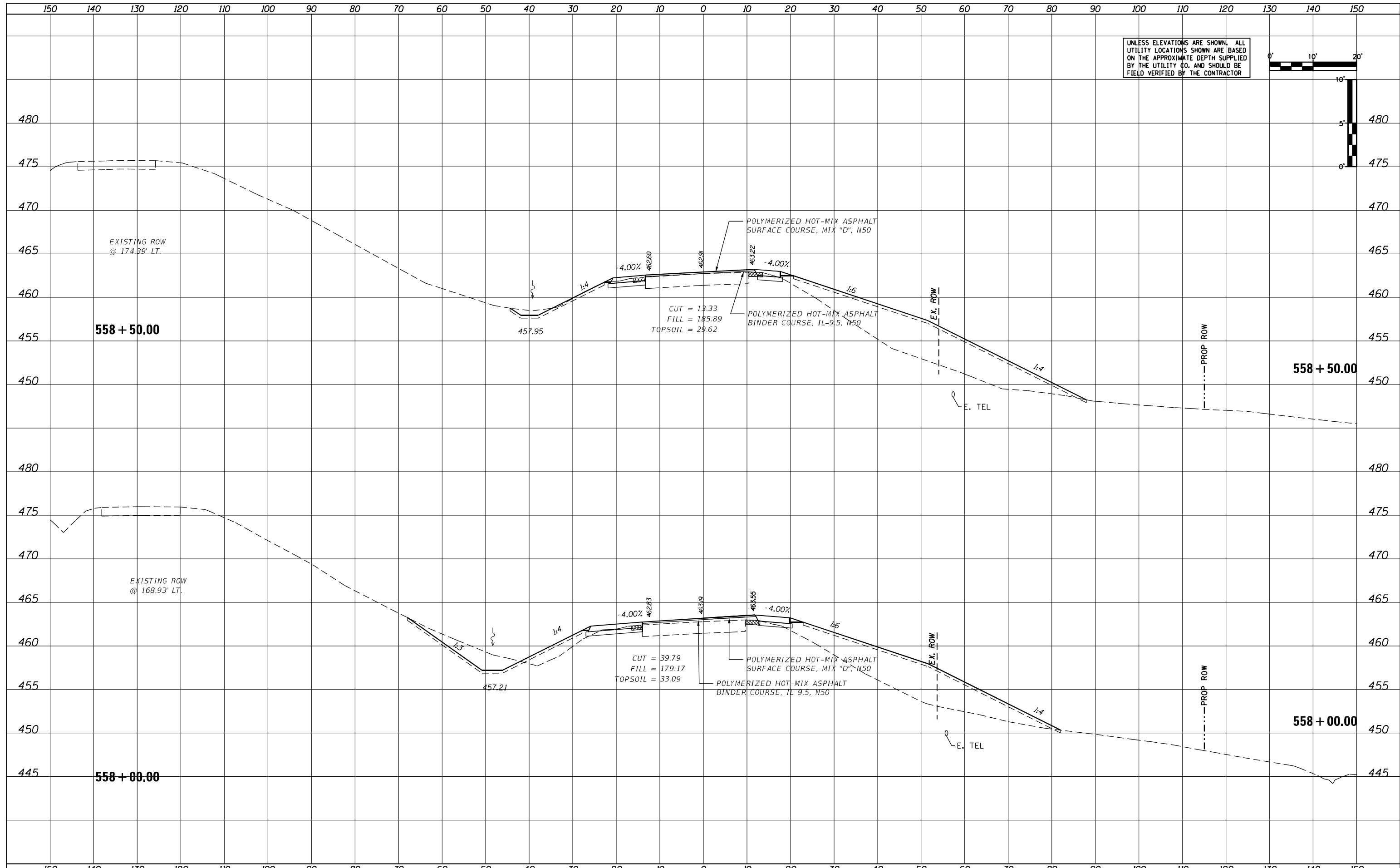
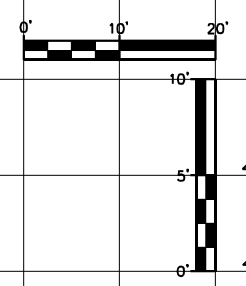
SCALE: AS SHOWN SHEET OF SHEETS STA. 555+00.00 TO STA. 555+50.00

F.A.P. RTE.	SECTION	COUNTY	TOTAL SHEETS	SHEET NO.
317A	(43-BR) BR	FULTON	263	252
CONTRACT NO. 68D34				
ILLINOIS FED. AID PROJECT				

DATE	
BY	
SURVEY	
PLOTTED	
TEMPLATE	
NOTE BOOK	
AREAS CHECKED	
NO.	

DATE	
BY	
SURVEY	
PLOTTED	
TEMPLATE	
NOTE BOOK	
AREAS CHECKED	
NO.	

UNLESS ELEVATIONS ARE SHOWN, ALL UTILITY LOCATIONS SHOWN ARE BASED ON THE APPROXIMATE DEPTH SUPPLIED BY THE UTILITY CO. AND SHOULD BE FIELD VERIFIED BY THE CONTRACTOR



USER NAME = MWEA	DESIGNED - KMC	REVISED -
PLOT SCALE = 20.0000' / ft.	DRAWN - KRS	REVISED -
PLOT DATE = 3/18/2021	CHECKED - RDC	REVISED -
	DATE - 03/17/21	REVISED -

**STATE OF ILLINOIS
DEPARTMENT OF TRANSPORTATION**

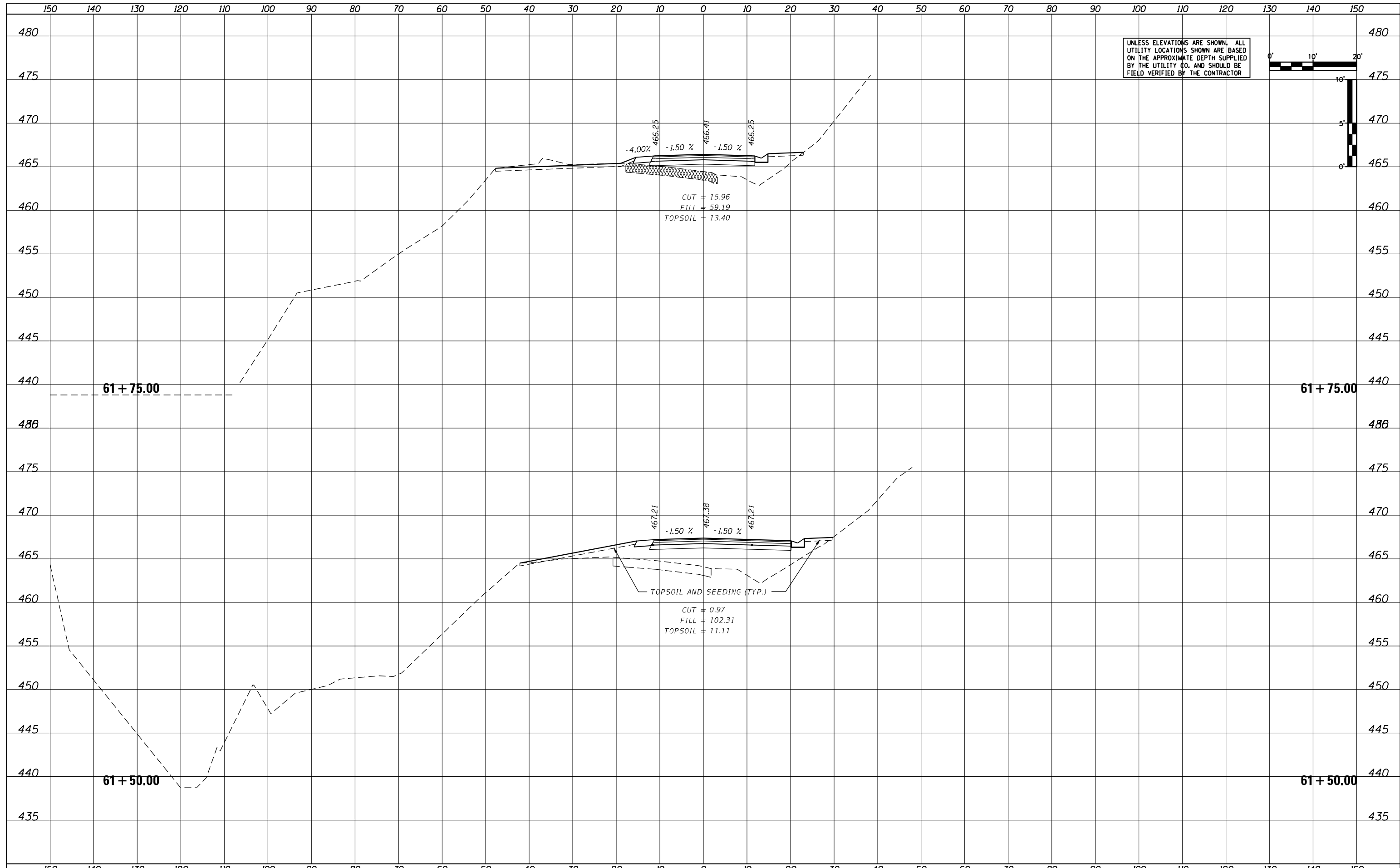
**US24 - IL9
CROSS SECTIONS**

SCALE: AS SHOWN SHEET OF SHEETS STA. 558+00.00 TO STA. 558+50.00

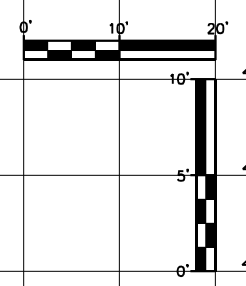
F.A.P. RTE.	SECTION	COUNTY	TOTAL SHEETS	SHEET NO.
317A	(43-BR) BR	FULTON	263	255
CONTRACT NO. 68D34				
ILLINOIS FED. AID PROJECT				

DATE	
BY	
SURVEYED	
PLOTTED	
TEMPLATE	
AREAS	
CHECKED	
NO.	

DATE	
BY	
SURVEYED	
PLOTTED	
TEMPLATE	
AREAS	
CHECKED	
NO.	



UNLESS ELEVATIONS ARE SHOWN, ALL UTILITY LOCATIONS SHOWN ARE BASED ON THE APPROXIMATE DEPTH SUPPLIED BY THE UTILITY CO. AND SHOULD BE FIELD VERIFIED BY THE CONTRACTOR



USER NAME = MWEA	DESIGNED - KMC	REVISED -
	DRAWN - KRS	REVISED -
PLOT SCALE = 20,000' / in.	CHECKED - RDC	REVISED -
PLOT DATE = 3/18/2021	DATE - 03/17/21	REVISED -

**STATE OF ILLINOIS
DEPARTMENT OF TRANSPORTATION**

**US24 - IL9
ROSKAMP ROAD CROSS SECTIONS**

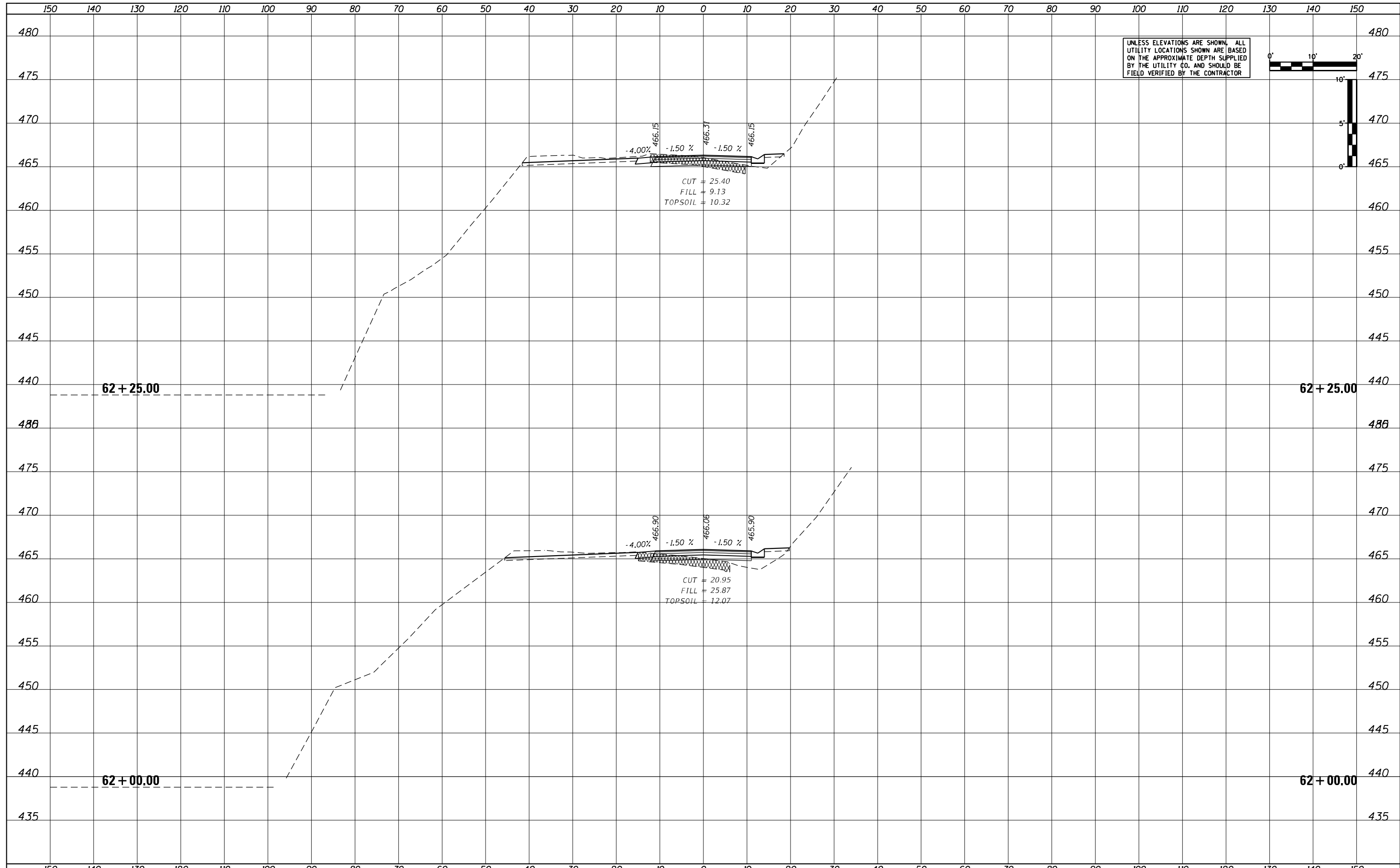
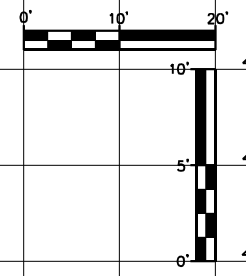
SCALE: AS SHOWN SHEET OF SHEETS STA. 61+50.00 TO STA. 61+75.00

F.A. RTE.	SECTION	COUNTY	TOTAL SHEETS	SHEET NO.
317A	(43-BR) BR	FULTON	263	259
CONTRACT NO.				
ILLINOIS FED. AID PROJECT				

DATE	
BY	
SURVEYED	
PLOTTED	
TEMPLATE	
AREAS	
CHECKED	
FINL	
SURVEY	
NOTE BOOK	
NO.	

DATE	
BY	
SURVEYED	
PLOTTED	
TEMPLATE	
AREAS	
CHECKED	
ORIGINAL	
SURVEY	
NOTE BOOK	
NO.	

UNLESS ELEVATIONS ARE SHOWN, ALL UTILITY LOCATIONS SHOWN ARE BASED ON THE APPROXIMATE DEPTH SUPPLIED BY THE UTILITY CO. AND SHOULD BE FIELD VERIFIED BY THE CONTRACTOR



USER NAME = MWEA	DESIGNED - KMC	REVISED -
PLOT SCALE = 20,000' / in.	DRAWN - KRS	REVISED -
PLOT DATE = 3/18/2021	CHECKED - RDC	REVISED -
	DATE - 03/17/21	REVISED -

**STATE OF ILLINOIS
DEPARTMENT OF TRANSPORTATION**

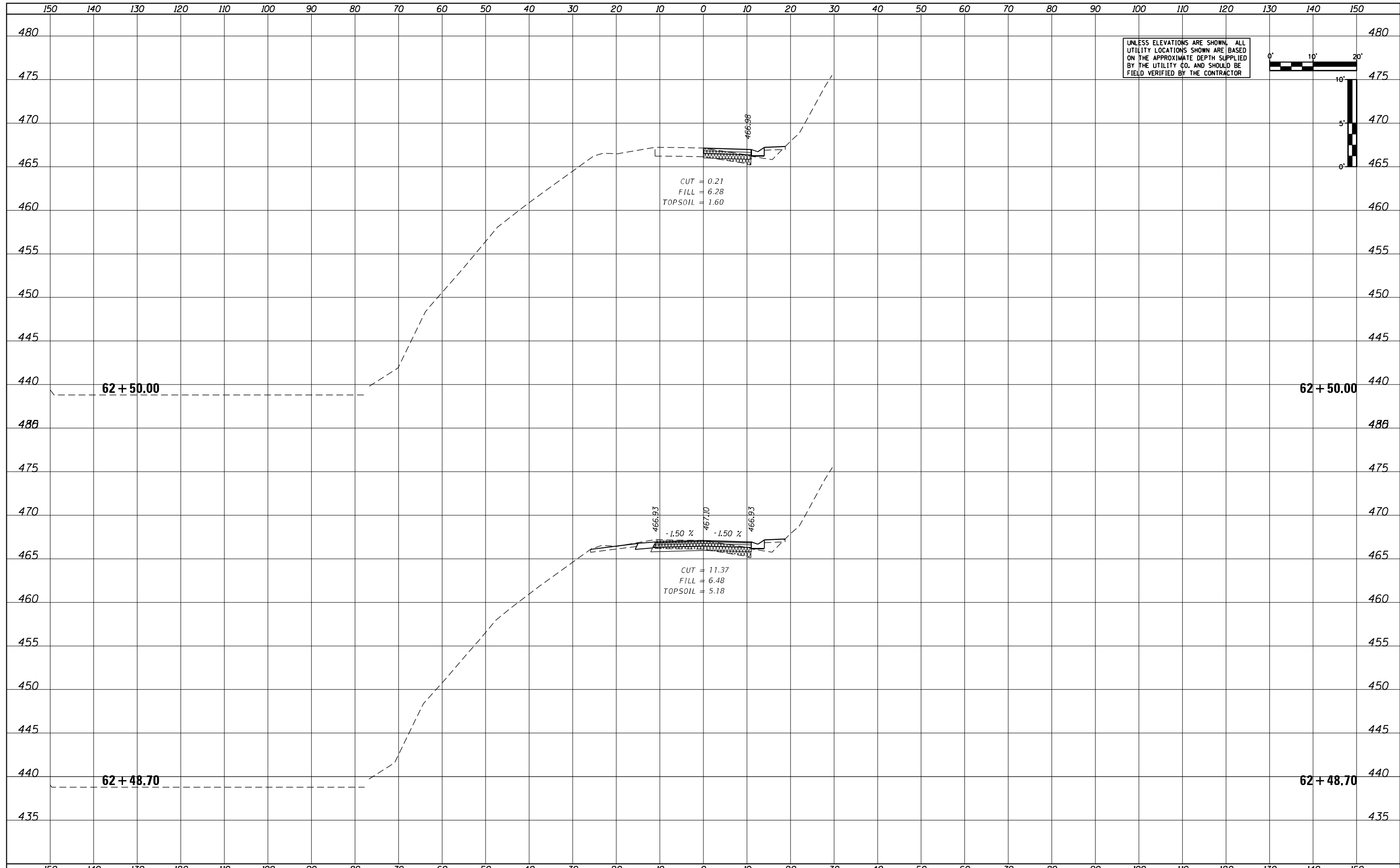
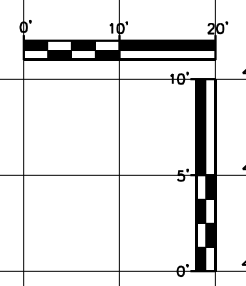
US24 - IL9			
ROSKAMP ROAD CROSS SECTIONS			
SCALE: AS SHOWN	SHEET	OF SHEETS	STA. 62+00.00 TO STA. 62+25.00

F.A. RTE.	SECTION	COUNTY	TOTAL SHEETS	SHEET NO.
317A	(43-BR) BR	FULTON	263	260
CONTRACT NO. 68D34				
ILLINOIS FED. AID PROJECT				

DATE	
BY	
SURVEYED	
PLOTTED	
TEMPLATE	
AREAS	
CHECKED	
FINL	
SURVEY	
NOTE BOOK	
NO.	

DATE	
BY	
SURVEYED	
PLOTTED	
TEMPLATE	
AREAS	
CHECKED	
ORIGINAL	
SURVEY	
NOTE BOOK	
NO.	

UNLESS ELEVATIONS ARE SHOWN, ALL UTILITY LOCATIONS SHOWN ARE BASED ON THE APPROXIMATE DEPTH SUPPLIED BY THE UTILITY CO. AND SHOULD BE FIELD VERIFIED BY THE CONTRACTOR



USER NAME =	MWEA
DESIGNED -	KMC
DRAWN -	KRS
CHECKED -	RDC
DATE -	03/17/21
PLOT SCALE =	20,000' / in.
PLOT DATE =	3/18/2021

REVISED -	
REVISED -	
REVISED -	
REVISED -	

**STATE OF ILLINOIS
 DEPARTMENT OF TRANSPORTATION**

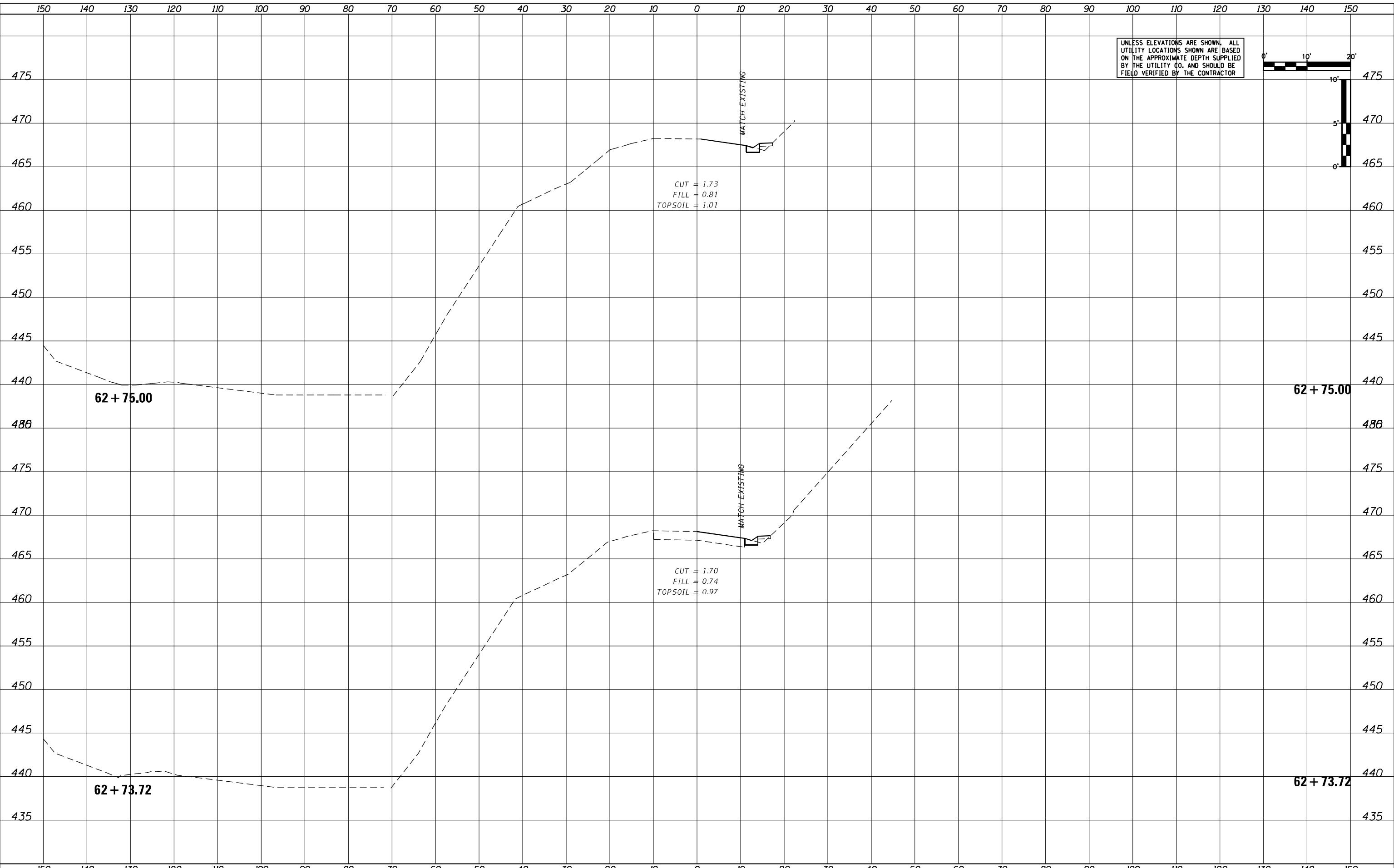
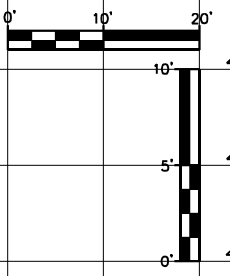
US24 - IL9			
ROSKAMP ROAD CROSS SECTIONS			
SCALE: AS SHOWN	SHEET	OF	SHEETS
STA. 62+48.70		TO STA. 62+50.00	

F.A. RTE.	SECTION	COUNTY	TOTAL SHEETS	SHEET NO.
317A	(43-BR) BR	FULTON	263	261
CONTRACT NO. 68D34				
ILLINOIS FED. AID PROJECT				

DATE	
BY	
SURVEYED	
PLOTTED	
TEMPLATE	
AREAS	
CHECKED	
FINL SURVEY	
NOTE BOOK	
NO.	

DATE	
BY	
SURVEYED	
PLOTTED	
TEMPLATE	
AREAS	
CHECKED	
ORIGINAL SURVEY	
NOTE BOOK	
NO.	

UNLESS ELEVATIONS ARE SHOWN, ALL UTILITY LOCATIONS SHOWN ARE BASED ON THE APPROXIMATE DEPTH SUPPLIED BY THE UTILITY CO. AND SHOULD BE FIELD VERIFIED BY THE CONTRACTOR



USER NAME = MWEA	DESIGNED - KMC	REVISED -
	DRAWN - KRS	REVISED -
PLOT SCALE = 20,000' / in.	CHECKED - RDC	REVISED -
PLOT DATE = 3/18/2021	DATE - 03/17/21	REVISED -

**STATE OF ILLINOIS
DEPARTMENT OF TRANSPORTATION**

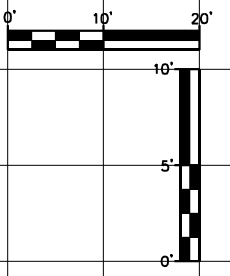
**US24 - IL9
ROSKAMP ROAD CROSS SECTIONS**

SCALE: AS SHOWN SHEET OF SHEETS STA. 62+73.72 TO STA. 62+75.00

F.A. RTE.	SECTION	COUNTY	TOTAL SHEETS	SHEET NO.
317A	(43-BR) BR	FULTON	263	262
CONTRACT NO. 68D34				
ILLINOIS FED. AID PROJECT				

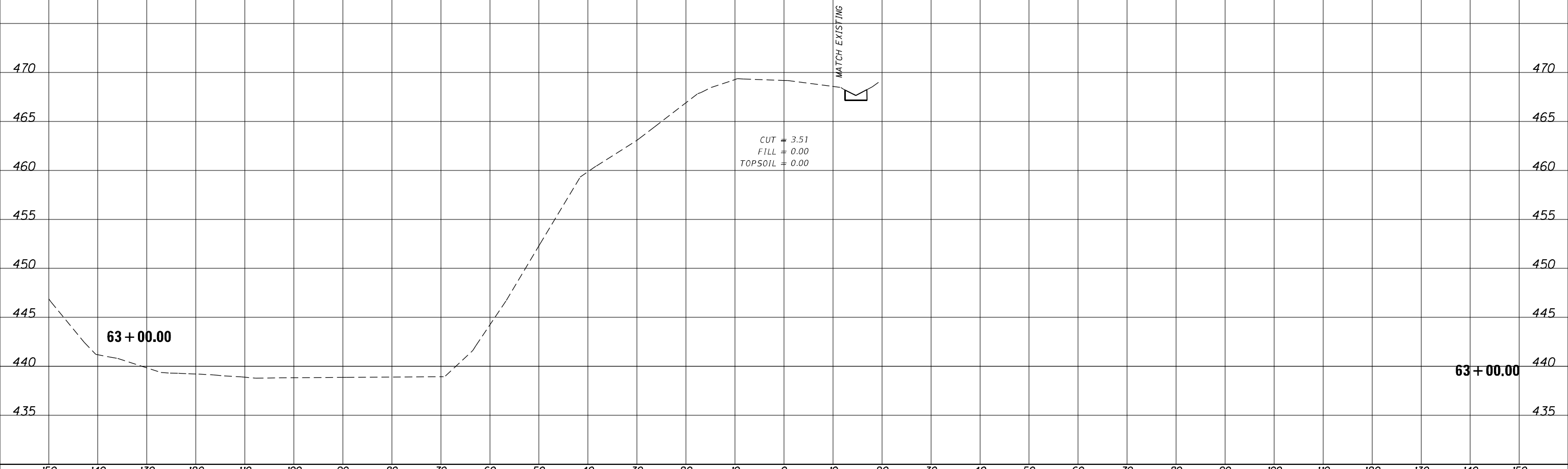
150 140 130 120 110 100 90 80 70 60 50 40 30 20 10 0 10 20 30 40 50 60 70 80 90 100 110 120 130 140 150

UNLESS ELEVATIONS ARE SHOWN, ALL UTILITY LOCATIONS SHOWN ARE BASED ON THE APPROXIMATE DEPTH SUPPLIED BY THE UTILITY CO. AND SHOULD BE FIELD VERIFIED BY THE CONTRACTOR



DATE	BY	SURVEYED	PLOTTED	AREAS CHECKED
NO.	FINL SURVEY	NOTE BOOK	AREAS CHECKED	

DATE	BY	SURVEYED	PLOTTED	AREAS CHECKED
NO.	ORIGINAL SURVEY	NOTE BOOK	AREAS CHECKED	



USER NAME = MWEA	DESIGNED - KMC	REVISED -
PLOT SCALE = 20,000' / in.	DRAWN - KRS	REVISED -
PLOT DATE = 3/18/2021	CHECKED - RDC	REVISED -
	DATE - 03/17/21	REVISED -

STATE OF ILLINOIS
DEPARTMENT OF TRANSPORTATION

US24 - IL9			
ROSKAMP ROAD CROSS SECTIONS			
SCALE: AS SHOWN	SHEET	OF SHEETS	STA. 63+00.00 TO STA. 63+00.00

F.A. RTE.	SECTION	COUNTY	TOTAL SHEETS	SHEET NO.
317A	(43-BR) BR	FULTON	263	263
CONTRACT NO. 68D34				
ILLINOIS FED. AID PROJECT				