

STAGE 3

TRAFFIC

1. MAINTAIN TRAFFIC SIMILAR TO THE EXISTING CONFIGURATION.
2. EXISTING RAMP C TO REMAIN CLOSED WITH A DETOUR.
3. MAINTAIN TRAFFIC ON TEMPORARY RAMP B AND EXISTING/TEMPORARY RAMP G.
4. SHIFT I-74 WB TRAFFIC TO AVOID RAMP D PIER #2 AND RAMP E PIER #3 IN THE I-74 MEDIAN.
5. USE IDOT STANDARD 701401 ALONG I-57 & I-74 FOR OFF-PEAK LANE CLOSURES TO CONNECT PROPOSED RAMP B AND RAMP G.
6. USE IDOT STANDARD 701501 FOR LANE CLOSURES ALONG WEST ANTHONY DRIVE TO COMPLETE PAVED SHOULDERS AND GUARDRAIL INSTALLATION ADJACENT TO THE PROPOSED RETAINING WALL.

ROADWAY CONSTRUCTION

1. CONSTRUCT RAMP B AND RAMP G AND CONNECT TO EXISTING I-57 & I-74.
2. CONSTRUCT PORTIONS OF RAMPS C, D, E, AND F.
3. CONSTRUCT POND NEAR THE MUTI PROPERTY, POND NEAR THE MIDWEST COURT CUL-DE-SAC, POND UPSTREAM OF THE I-74 COPPER SLOUGH CROSSING, AND THE RE-ALIGNMENT OF THE COPPER SLOUGH OUTSIDE OF RAMPS F AND G.
4. CONSTRUCT RETAINING WALL, PAVED SHOULDER, AND GUARDRAIL ALONG WEST ANTHONY DRIVE.

LEGEND

WORK ZONE

COMPLETED ZONE

FILE NAME = ...\\0570899-sht-Staging-Overview-C3-3.dgn
 Default

USER NAME = Matt Overbey
 PLOT SCALE = 600.0000' / in.
 PLOT DATE = 3/18/2021 - 12:58:12 PM

DESIGNED - BJD
 DRAWN - MKK
 CHECKED - MJO
 DATE - MARCH 2021

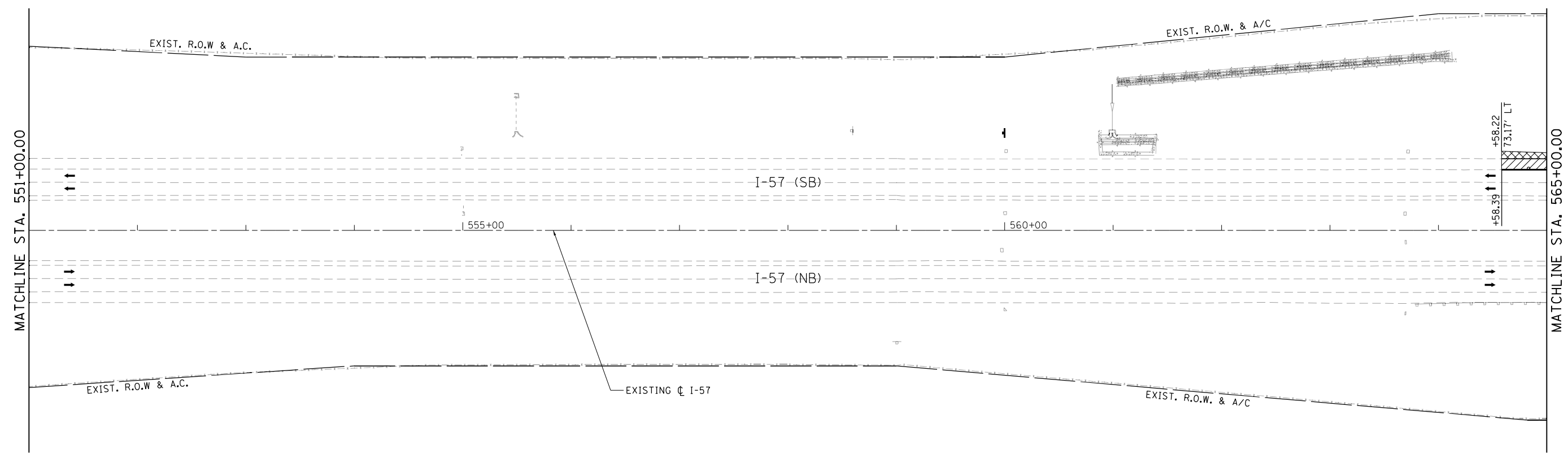
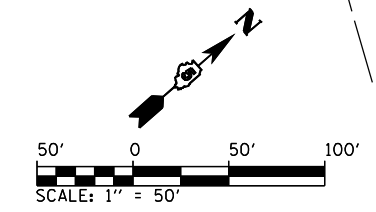
REVISED -
 REVISED -
 REVISED -
 REVISED -

**STATE OF ILLINOIS
 DEPARTMENT OF TRANSPORTATION**

**MAINTENANCE OF TRAFFIC - OVERVIEW
 STAGE 3**

SCALE: 1" = 300' SHEET OF SHEETS STA. TO STA.

F.A.I. RTE.	SECTION	COUNTY	TOTAL SHEETS	SHEET NO.
57	(10-34-1)HKB	CHAMPAIGN	1187	301
CONTRACT NO. 70B99				
ILLINOIS FED. AID PROJECT				



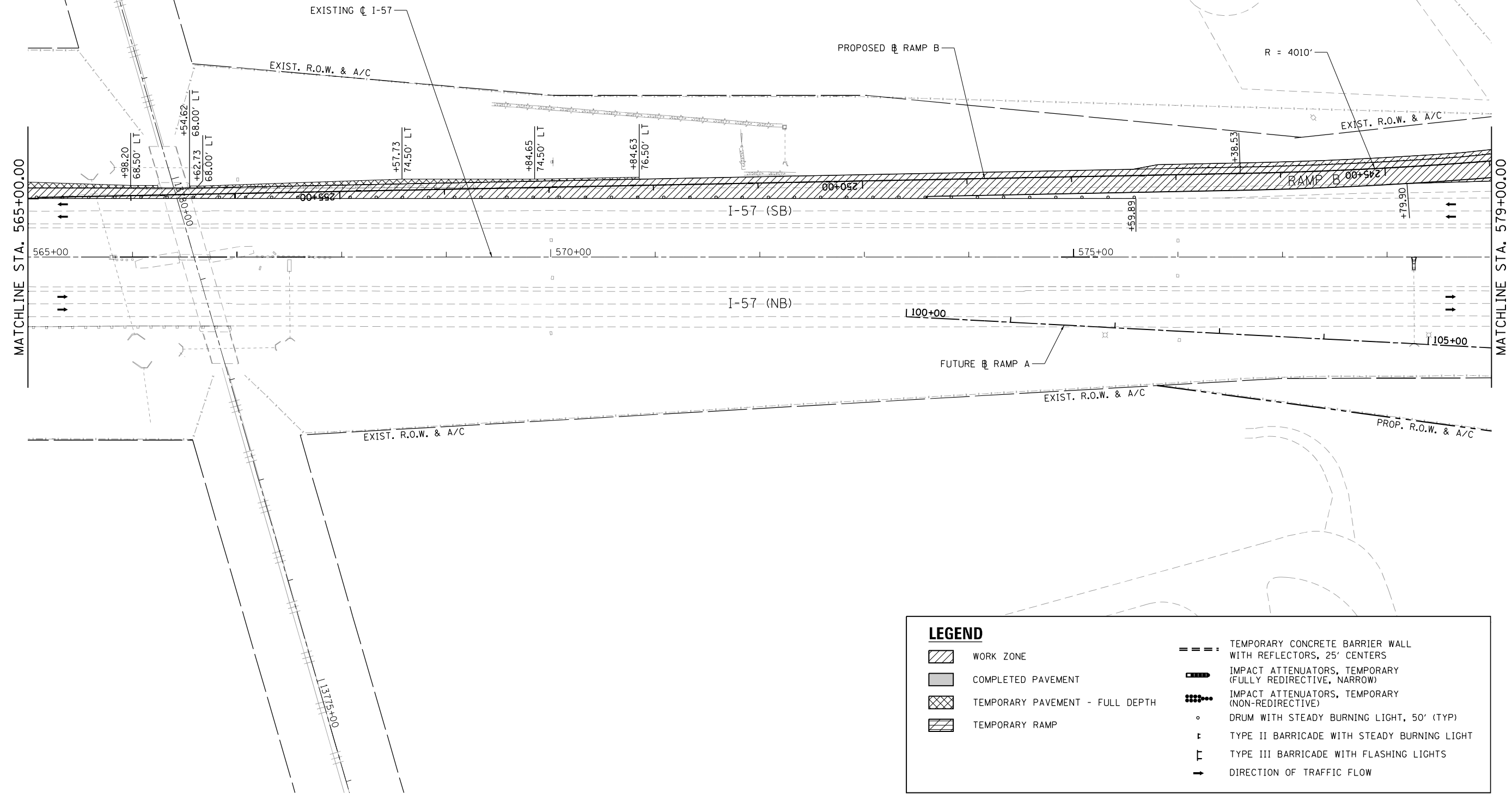
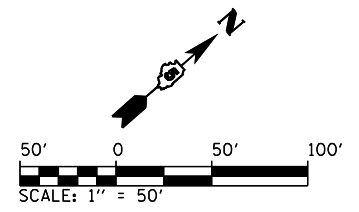
LEGEND	
	WORK ZONE
	COMPLETED PAVEMENT
	TEMPORARY PAVEMENT - FULL DEPTH
	TEMPORARY RAMP
	TEMPORARY CONCRETE BARRIER WALL WITH REFLECTORS, 25' CENTERS
	IMPACT ATTENUATORS, TEMPORARY (FULLY REDIRECTIVE, NARROW)
	IMPACT ATTENUATORS, TEMPORARY (NON-REDIRECTIVE)
	DRUM WITH STEADY BURNING LIGHT, 50' (TYP)
	TYPE II BARRICADE WITH STEADY BURNING LIGHT
	TYPE III BARRICADE WITH FLASHING LIGHTS
	DIRECTION OF TRAFFIC FLOW

FILE NAME = ... \0570899-sht-Staging-Plan-C3-3-002 157	USER NAME = Matt Overbey	DESIGNED - BJD	REVISED -
Default	PLOT SCALE = 100.0000' / in.	DRAWN - MKK	REVISED -
	PLOT DATE = 3/18/2021 - 12:58:15 PM	CHECKED - MJO	REVISED -
		DATE - MARCH 2021	REVISED -

**STATE OF ILLINOIS
DEPARTMENT OF TRANSPORTATION**

MAINTENANCE OF TRAFFIC - PLAN			
STAGE 3 - I-57			
SCALE: 1" = 50'	SHEET	OF SHEETS	STA. 551+00 TO STA. 565+00

F.A.I. RTE.	SECTION	COUNTY	TOTAL SHEETS	SHEET NO.
57	(10-34-1)HKB	CHAMPAIGN	1187	302
CONTRACT NO. 70B99			ILLINOIS FED. AID PROJECT	



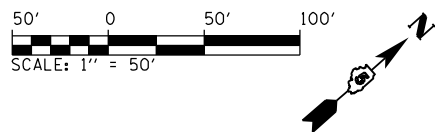
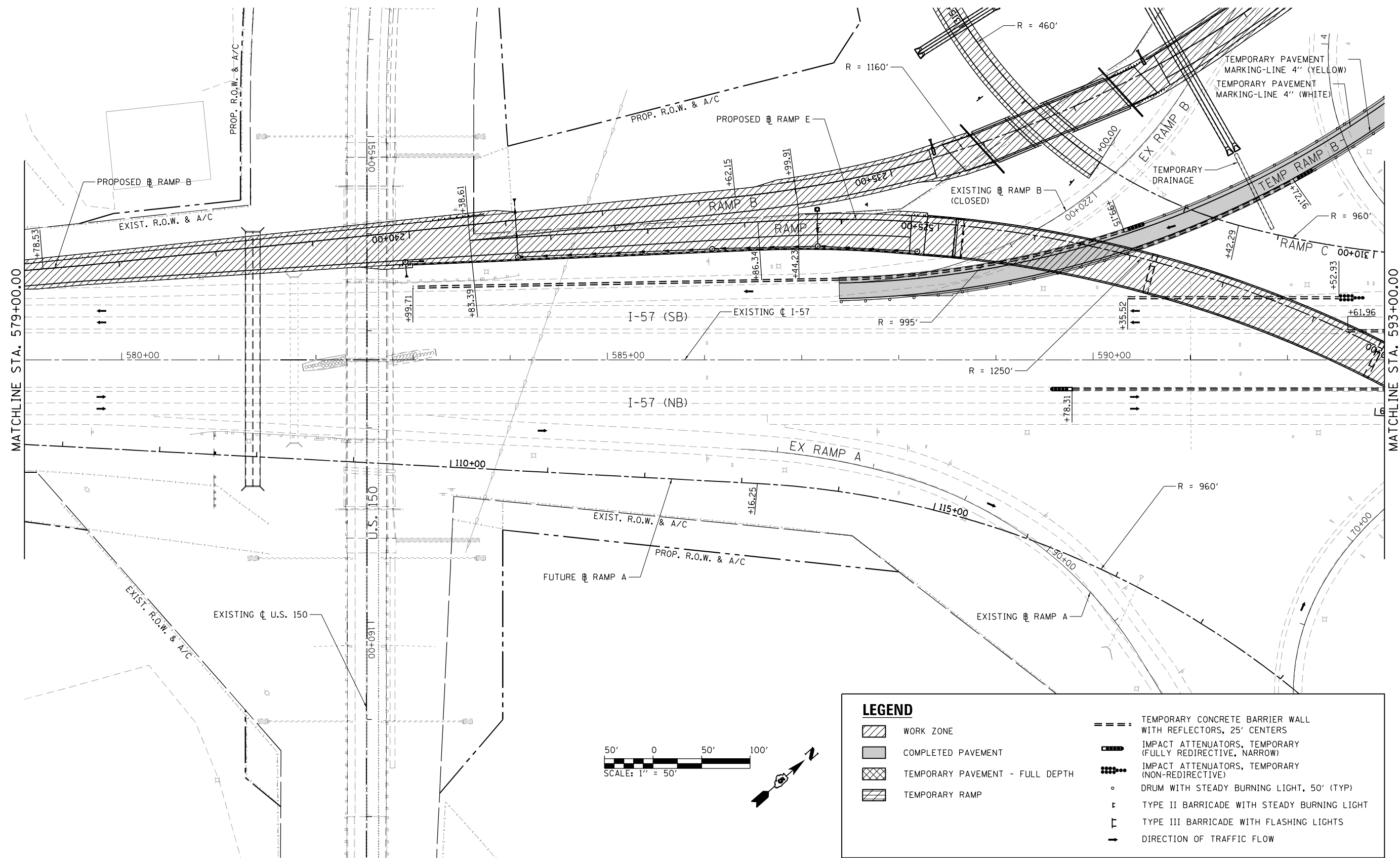
LEGEND	
	WORK ZONE
	COMPLETED PAVEMENT
	TEMPORARY PAVEMENT - FULL DEPTH
	TEMPORARY RAMP
	TEMPORARY CONCRETE BARRIER WALL WITH REFLECTORS, 25' CENTERS
	IMPACT ATTENUATORS, TEMPORARY (FULLY REDIRECTIVE, NARROW)
	IMPACT ATTENUATORS, TEMPORARY (NON-REDIRECTIVE)
	DRUM WITH STEADY BURNING LIGHT, 50' (TYP)
	TYPE II BARRICADE WITH STEADY BURNING LIGHT
	TYPE III BARRICADE WITH FLASHING LIGHTS
	DIRECTION OF TRAFFIC FLOW

FILE NAME =	USER NAME = Matt Overbey	DESIGNED - BJD	REVISED -
... \0570899-sht-Staging-Plan-C3-3-003 157		DRAWN - MKK	REVISED -
Default	PLOT SCALE = 100.0000' / in.	CHECKED - MJO	REVISED -
	PLOT DATE = 3/18/2021 - 12:58:18 PM	DATE - MARCH 2021	REVISED -

**STATE OF ILLINOIS
DEPARTMENT OF TRANSPORTATION**

MAINTENANCE OF TRAFFIC - PLAN			
STAGE 3 - I-57			
SCALE: 1" = 50'	SHEET	OF SHEETS	STA. 565+00 TO STA. 579+00

F.A.I. RTE.	SECTION	COUNTY	TOTAL SHEETS	SHEET NO.
57	(10-34-1)HKB	CHAMPAIGN	1187	303
CONTRACT NO. 70B99			ILLINOIS FED. AID PROJECT	



LEGEND	
	WORK ZONE
	COMPLETED PAVEMENT
	TEMPORARY PAVEMENT - FULL DEPTH
	TEMPORARY RAMP
	TEMPORARY CONCRETE BARRIER WALL WITH REFLECTORS, 25' CENTERS
	IMPACT ATTENUATORS, TEMPORARY (FULLY REDIRECTIVE, NARROW)
	IMPACT ATTENUATORS, TEMPORARY (NON-REDIRECTIVE)
	DRUM WITH STEADY BURNING LIGHT, 50' (TYP)
	TYPE II BARRICADE WITH STEADY BURNING LIGHT
	TYPE III BARRICADE WITH FLASHING LIGHTS
	DIRECTION OF TRAFFIC FLOW

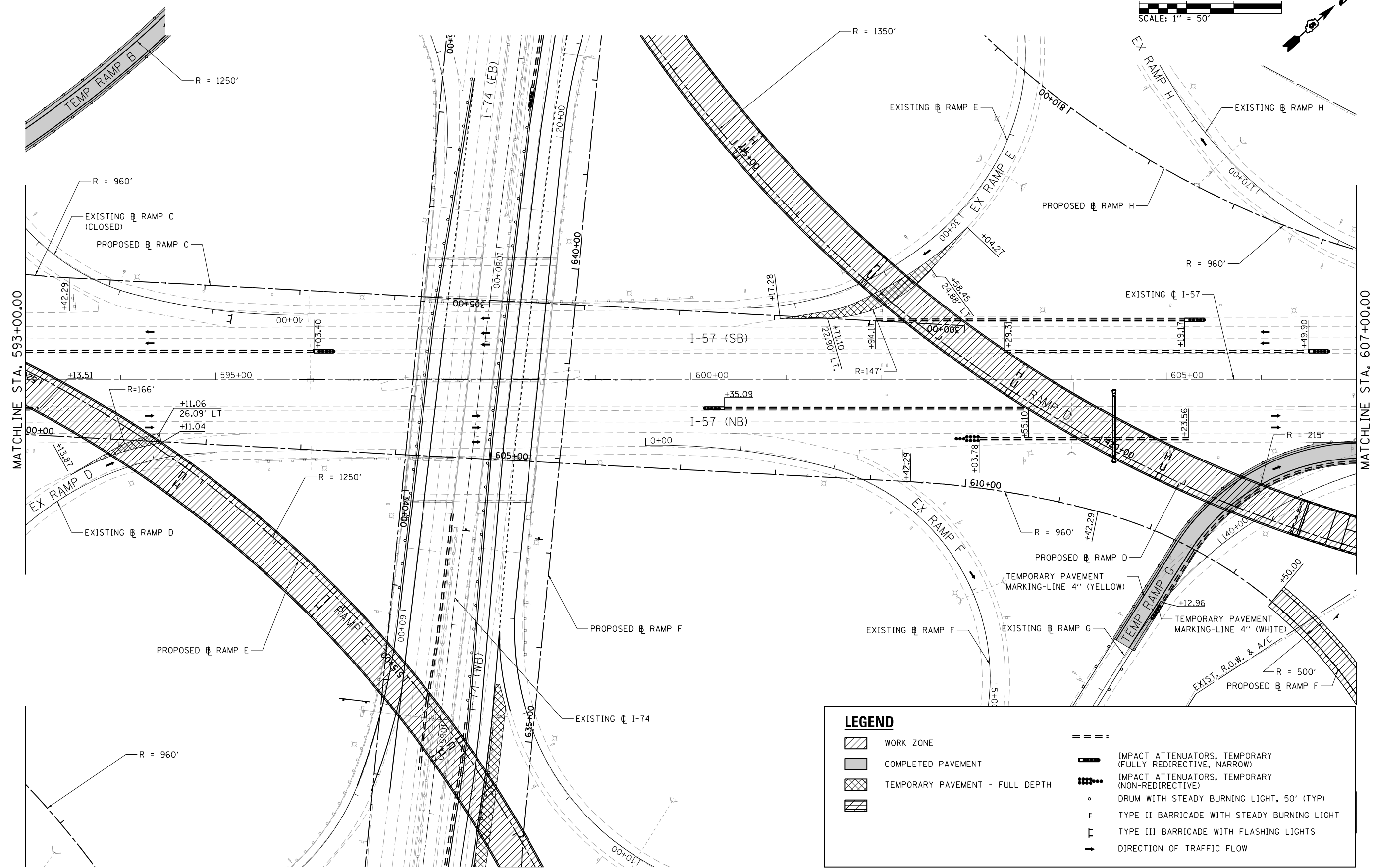
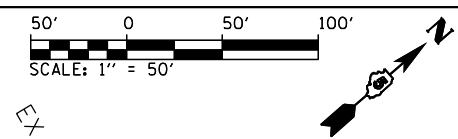
FILE NAME =	USER NAME = Matt Overbey	DESIGNED - BJD	REVISED -
... \0570899-sht-Staging-Plan-C3-3-004 157		DRAWN - MKK	REVISED -
Default	PLOT SCALE = 100.0000' / in.	CHECKED - MJO	REVISED -
	PLOT DATE = 3/18/2021 - 12:58:21 PM	DATE - MARCH 2021	REVISED -

**STATE OF ILLINOIS
DEPARTMENT OF TRANSPORTATION**

**MAINTENANCE OF TRAFFIC - PLAN
STAGE 3 - I-57**

SCALE: 1" = 50' SHEET 4 OF XX SHEETS STA. 579+00 TO STA. 593+00

F.A.I. RTE.	SECTION	COUNTY	TOTAL SHEETS	SHEET NO.
57	(10-34-1)HKB	CHAMPAIGN	1187	304
CONTRACT NO. 70B99			ILLINOIS FED. AID PROJECT	



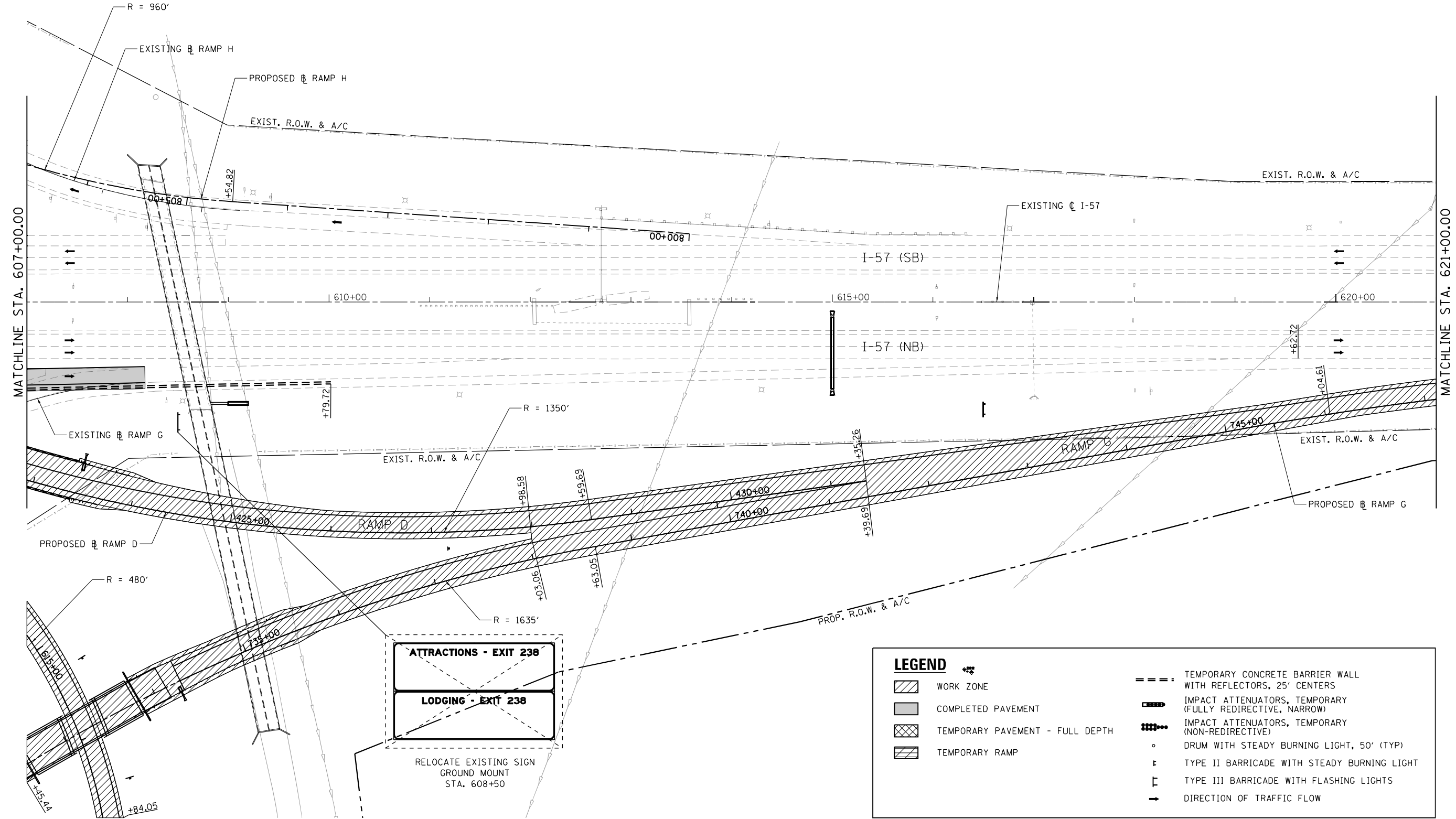
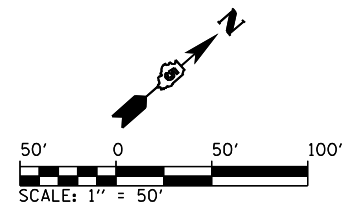
LEGEND	
	WORK ZONE
	COMPLETED PAVEMENT
	TEMPORARY PAVEMENT - FULL DEPTH
	TEMPORARY PAVEMENT MARKING-LINE 4" (YELLOW)
	TEMPORARY PAVEMENT MARKING-LINE 4" (WHITE)
	IMPACT ATTENUATORS, TEMPORARY (FULLY REDIRECTIVE, NARROW)
	IMPACT ATTENUATORS, TEMPORARY (NON-REDIRECTIVE)
	DRUM WITH STEADY BURNING LIGHT, 50' (TYP)
	TYPE II BARRICADE WITH STEADY BURNING LIGHT
	TYPE III BARRICADE WITH FLASHING LIGHTS
	DIRECTION OF TRAFFIC FLOW

FILE NAME =	USER NAME = Matt Overbey	DESIGNED - BJD	REVISED -
... \0570899-sht-Staging-Plan-C3-3-005 157		DRAWN - MKK	REVISED -
Default	PLOT SCALE = 100.0000' / in.	CHECKED - MJO	REVISED -
	PLOT DATE = 3/18/2021 - 12:58:24 PM	DATE - MARCH 2021	REVISED -

**STATE OF ILLINOIS
DEPARTMENT OF TRANSPORTATION**

MAINTENANCE OF TRAFFIC - PLAN			
STAGE 3 - I-57			
SCALE: 1" = 50'	SHEET	OF SHEETS	STA. 593+00 TO STA. 607+00

F.A.I. RTE.	SECTION	COUNTY	TOTAL SHEETS	SHEET NO.
57	(10-34-1)H8K	CHAMPAIGN	1187	305
CONTRACT NO. 70B99			ILLINOIS FED. AID PROJECT	



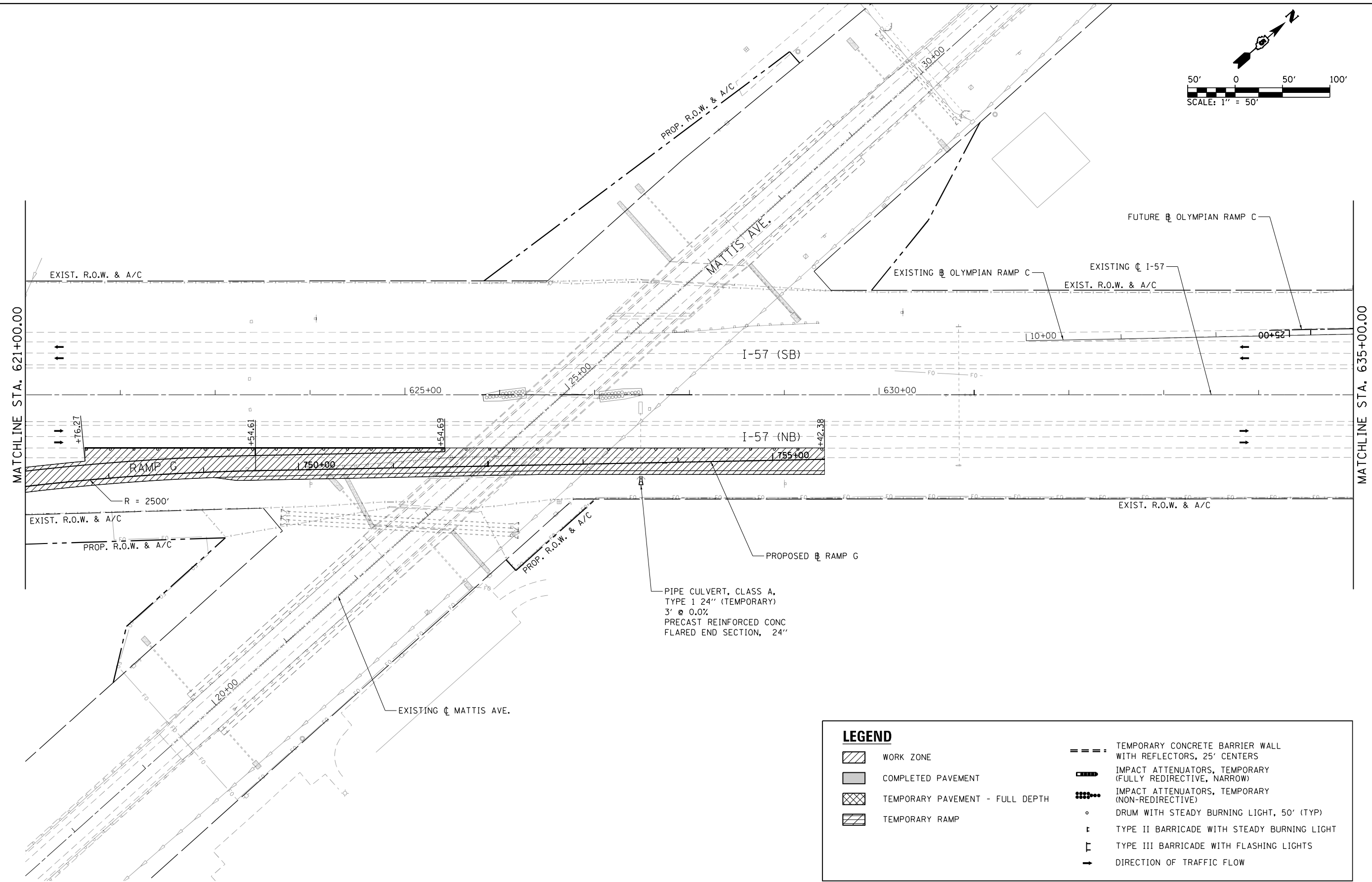
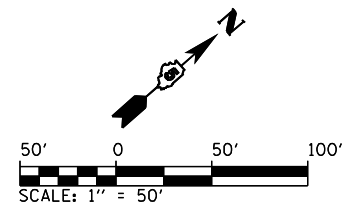
LEGEND	
	WORK ZONE
	COMPLETED PAVEMENT
	TEMPORARY PAVEMENT - FULL DEPTH
	TEMPORARY RAMP
	TEMPORARY CONCRETE BARRIER WALL WITH REFLECTORS, 25' CENTERS
	IMPACT ATTENUATORS, TEMPORARY (FULLY REDIRECTIVE, NARROW)
	IMPACT ATTENUATORS, TEMPORARY (NON-REDIRECTIVE)
	DRUM WITH STEADY BURNING LIGHT, 50' (TYP)
	TYPE II BARRICADE WITH STEADY BURNING LIGHT
	TYPE III BARRICADE WITH FLASHING LIGHTS
	DIRECTION OF TRAFFIC FLOW

FILE NAME =	USER NAME = Matt Overbey	DESIGNED - BJD	REVISED -
... \0570899-sht-Staging-Plan-C3-3-006 157		DRAWN - MKK	REVISED -
Default	PLOT SCALE = 100.0000' / in.	CHECKED - MJO	REVISED -
	PLOT DATE = 3/18/2021 - 12:58:27 PM	DATE - MARCH 2021	REVISED -

**STATE OF ILLINOIS
DEPARTMENT OF TRANSPORTATION**

MAINTENANCE OF TRAFFIC - PLAN			
STAGE 3 - I-57			
SCALE: 1" = 50'	SHEET	OF SHEETS	STA. 607+00 TO STA. 621+00

F.A.I. RTE.	SECTION	COUNTY	TOTAL SHEETS	SHEET NO.
57	(10-34-1)HBK	CHAMPAIGN	1187	306
CONTRACT NO. 70B99			ILLINOIS FED. AID PROJECT	



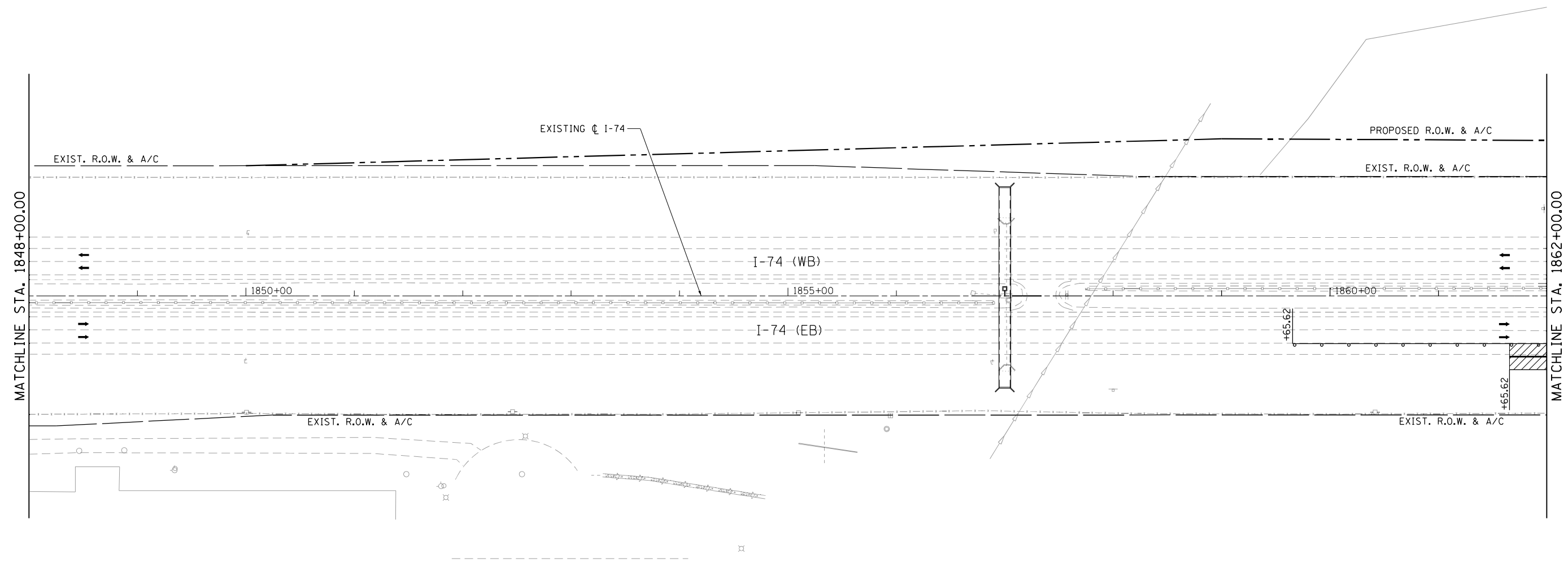
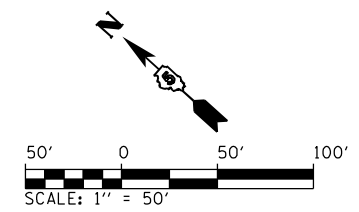
LEGEND	
	WORK ZONE
	COMPLETED PAVEMENT
	TEMPORARY PAVEMENT - FULL DEPTH
	TEMPORARY RAMP
	TEMPORARY CONCRETE BARRIER WALL WITH REFLECTORS, 25' CENTERS
	IMPACT ATTENUATORS, TEMPORARY (FULLY REDIRECTIVE, NARROW)
	IMPACT ATTENUATORS, TEMPORARY (NON-REDIRECTIVE)
	DRUM WITH STEADY BURNING LIGHT, 50' (TYP)
	TYPE II BARRICADE WITH STEADY BURNING LIGHT
	TYPE III BARRICADE WITH FLASHING LIGHTS
	DIRECTION OF TRAFFIC FLOW

FILE NAME =	USER NAME = Matt Overbey	DESIGNED - BJD	REVISED -
... \0570899-sht-Staging-Plan-C3-3-007 157		DRAWN - MKK	REVISED -
Default	PLOT SCALE = 100.0000' / in.	CHECKED - MJO	REVISED -
	PLOT DATE = 3/18/2021 - 12:58:30 PM	DATE - MARCH 2021	REVISED -

**STATE OF ILLINOIS
DEPARTMENT OF TRANSPORTATION**

MAINTENANCE OF TRAFFIC - PLAN			
STAGE 3 - I-57			
SCALE: 1" = 50'	SHEET	OF	SHEETS
	STA. 621+00		TO STA. 635+00

F.A.I. RTE.	SECTION	COUNTY	TOTAL SHEETS	SHEET NO.
57	(10-34-1)HKB	CHAMPAIGN	1187	307
CONTRACT NO. 70B99			ILLINOIS FED. AID PROJECT	



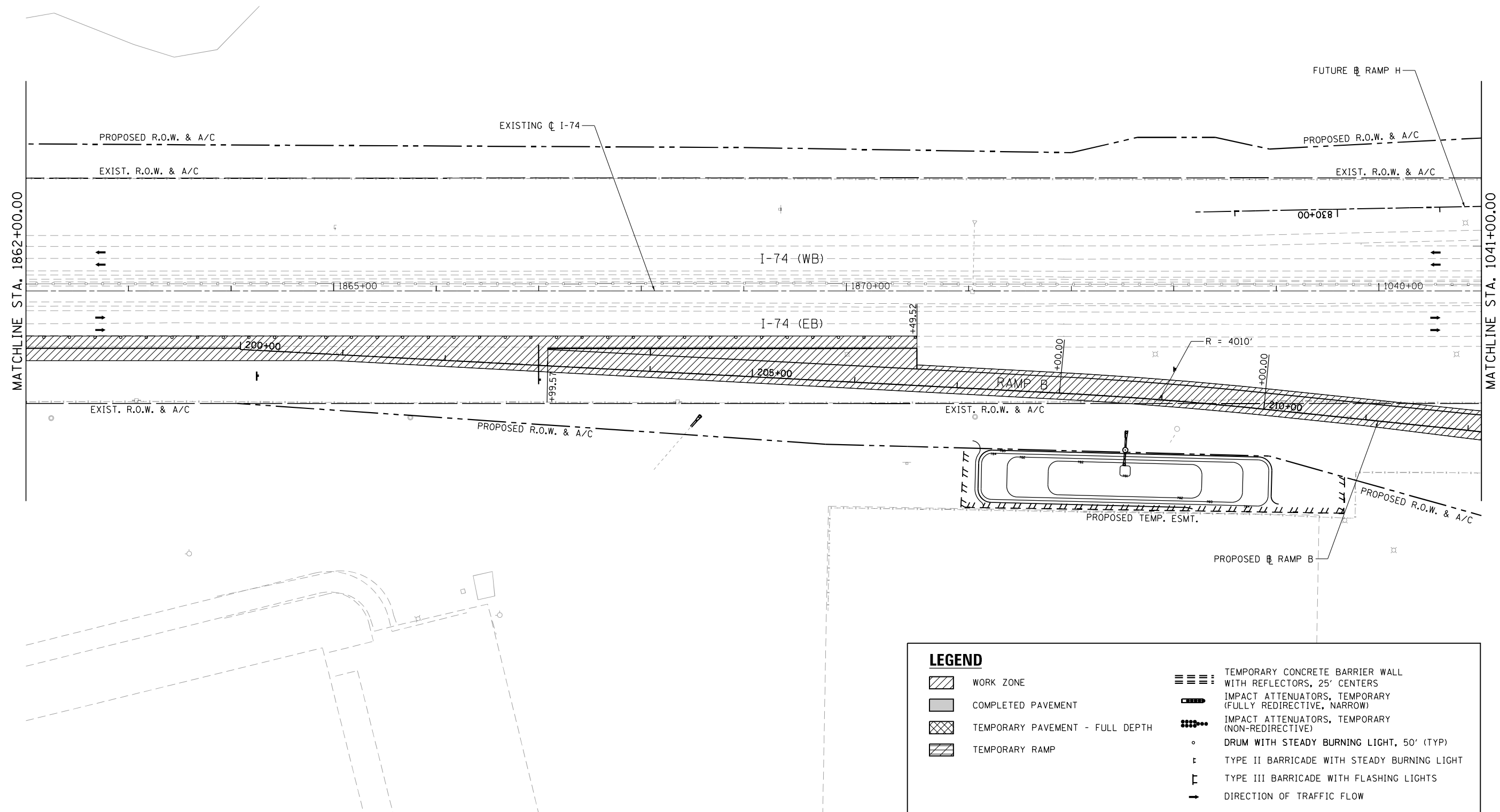
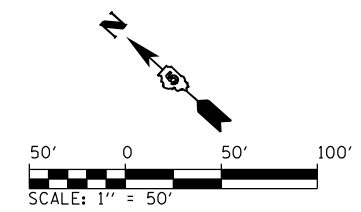
LEGEND	
	WORK ZONE
	COMPLETED PAVEMENT
	TEMPORARY PAVEMENT - FULL DEPTH
	TEMPORARY RAMP
	TEMPORARY CONCRETE BARRIER WALL WITH REFLECTORS, 25' CENTERS
	IMPACT ATTENUATORS, TEMPORARY (FULLY REDIRECTIVE, NARROW)
	IMPACT ATTENUATORS, TEMPORARY (NON-REDIRECTIVE)
	DRUM WITH STEADY BURNING LIGHT, 50' (TYP)
	TYPE II BARRICADE WITH STEADY BURNING LIGHT
	TYPE III BARRICADE WITH FLASHING LIGHTS
	DIRECTION OF TRAFFIC FLOW

FILE NAME = ...\\0570899-sht-Staging-Plan-C3-3-011 174	USER NAME = Matt Overbey	DESIGNED - BJD	REVISED -
		DRAWN - MKK	REVISED -
	PLOT SCALE = 100.0000' / in.	CHECKED - MJO	REVISED -
Default	PLOT DATE = 3/18/2021 - 12:58:33 PM	DATE - MARCH 2021	REVISED -

**STATE OF ILLINOIS
DEPARTMENT OF TRANSPORTATION**

MAINTENANCE OF TRAFFIC - PLAN			
STAGE 3 - I-74			
SCALE: 1" = 50'	SHEET	OF	SHEETS
	STA. 1848+00		TO STA. 1862+00

F.A.I. RTE.	SECTION	COUNTY	TOTAL SHEETS	SHEET NO.
57	(10-34-1)HKB	CHAMPAIGN	1187	308
CONTRACT NO. 70B99			ILLINOIS FED. AID PROJECT	



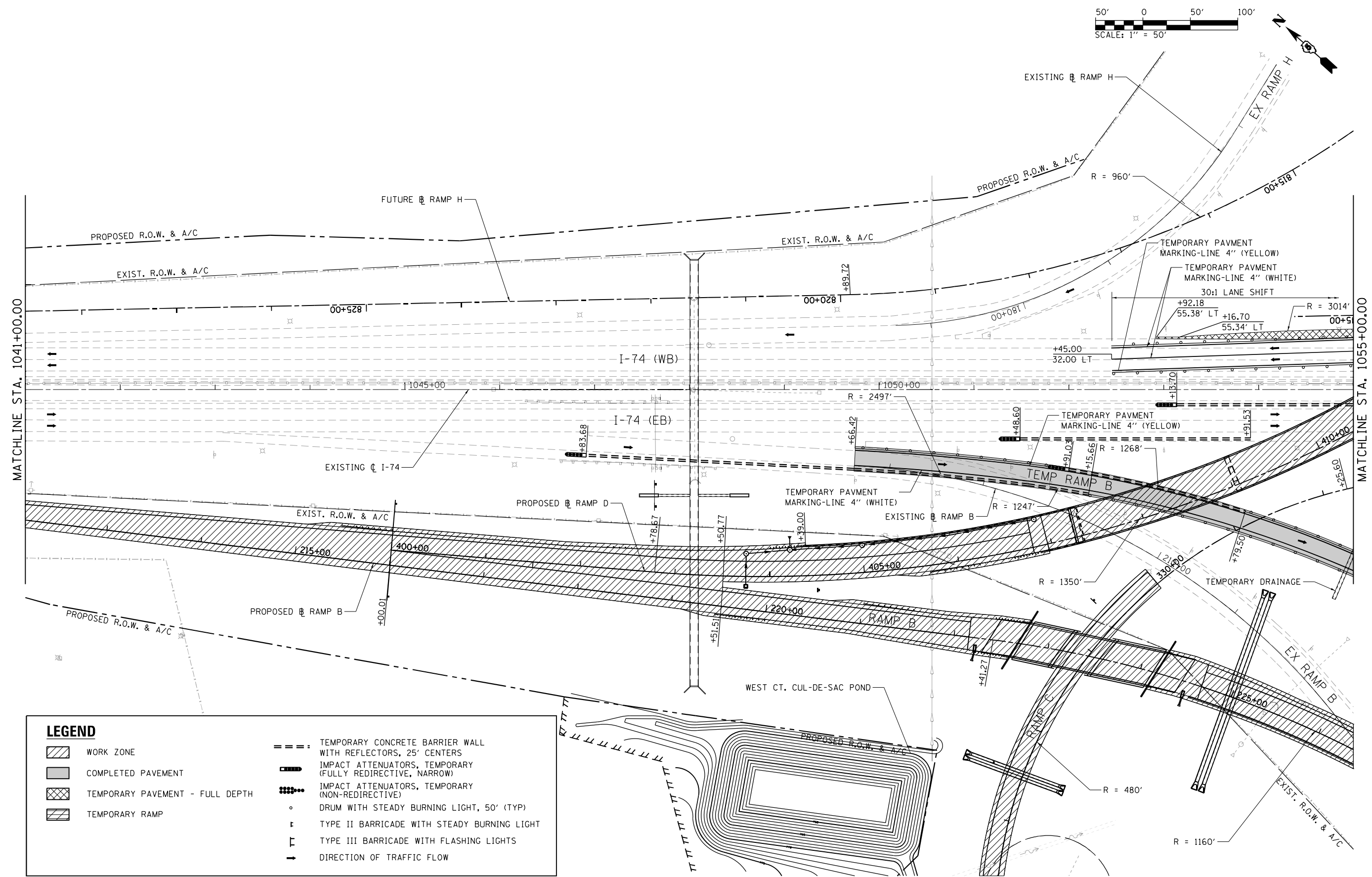
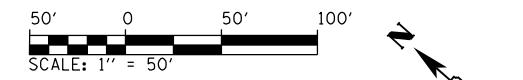
LEGEND	
	WORK ZONE
	COMPLETED PAVEMENT
	TEMPORARY PAVEMENT - FULL DEPTH
	TEMPORARY RAMP
	TEMPORARY CONCRETE BARRIER WALL WITH REFLECTORS, 25' CENTERS
	IMPACT ATTENUATORS, TEMPORARY (FULLY REDIRECTIVE, NARROW)
	IMPACT ATTENUATORS, TEMPORARY (NON-REDIRECTIVE)
	DRUM WITH STEADY BURNING LIGHT, 50' (TYP)
	TYPE II BARRICADE WITH STEADY BURNING LIGHT
	TYPE III BARRICADE WITH FLASHING LIGHTS
	DIRECTION OF TRAFFIC FLOW

FILE NAME = ...D0570899-sht-Staging-Plan-C3-3-012 174	USER NAME = Matt Overbey	DESIGNED - BJD	REVISED -
Default	PLOT SCALE = 100.0000' / in.	DRAWN - MKK	REVISED -
	PLOT DATE = 3/18/2021 - 12:58:36 PM	CHECKED - MJO	REVISED -
		DATE - MARCH 2021	REVISED -

**STATE OF ILLINOIS
DEPARTMENT OF TRANSPORTATION**

MAINTENANCE OF TRAFFIC - PLAN			
STAGE 3 - I-74			
SCALE: 1" = 50'	SHEET	OF	SHEETS
	STA. 1862+00	TO	STA. 1041+00

F.A.I. RTE.	SECTION	COUNTY	TOTAL SHEETS	SHEET NO.
57	(10-34-1)HKB	CHAMPAIGN	1187	309
CONTRACT NO. 70B99			ILLINOIS FED. AID PROJECT	




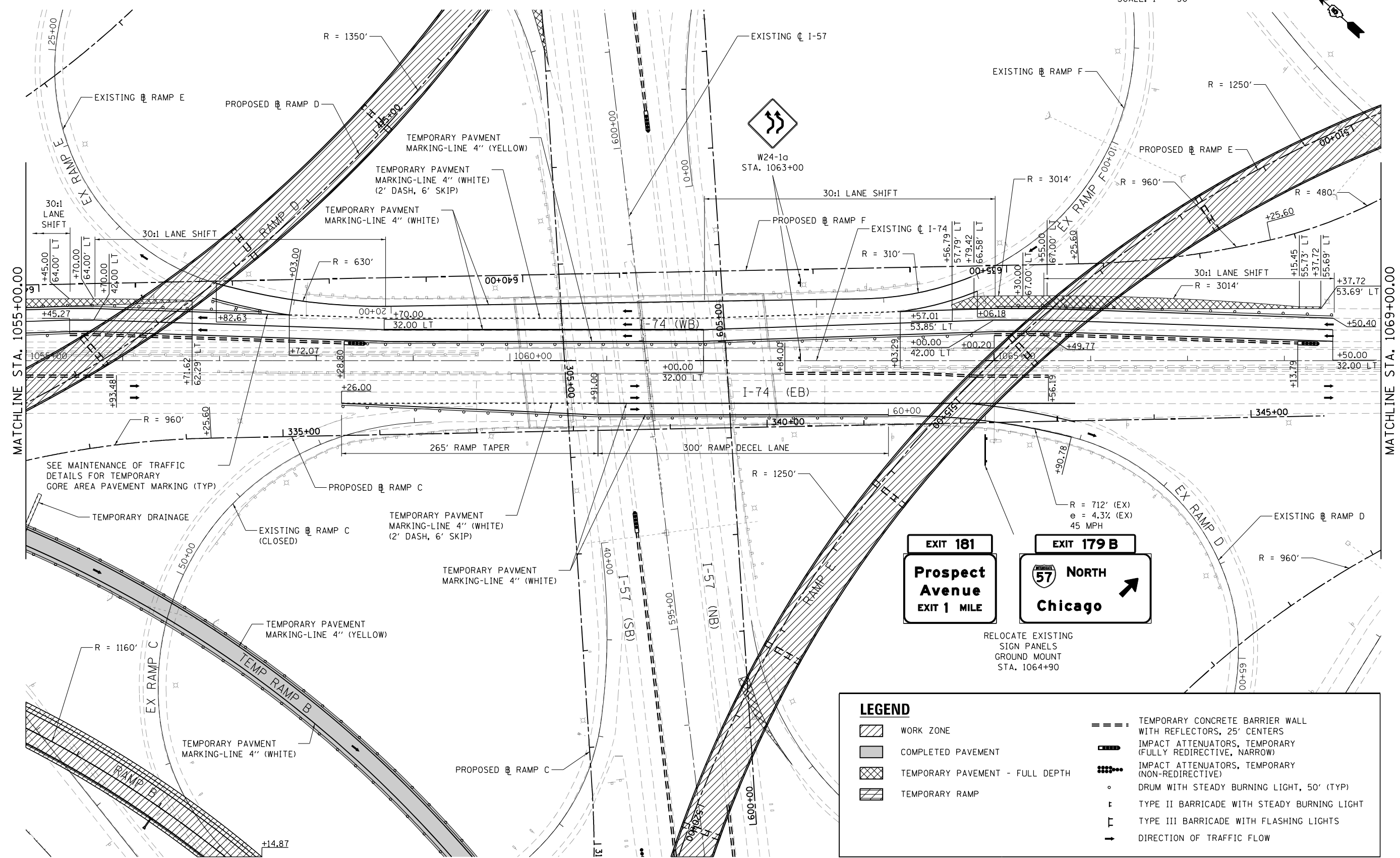
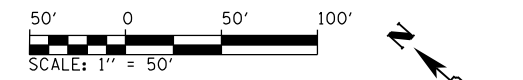
LEGEND	
	WORK ZONE
	COMPLETED PAVEMENT
	TEMPORARY PAVEMENT - FULL DEPTH
	TEMPORARY RAMP
	TEMPORARY CONCRETE BARRIER WALL WITH REFLECTORS, 25' CENTERS
	IMPACT ATTENUATORS, TEMPORARY (FULLY REDIRECTIVE, NARROW)
	IMPACT ATTENUATORS, TEMPORARY (NON-REDIRECTIVE)
	DRUM WITH STEADY BURNING LIGHT, 50' (TYP)
	TYPE II BARRICADE WITH STEADY BURNING LIGHT
	TYPE III BARRICADE WITH FLASHING LIGHTS
	DIRECTION OF TRAFFIC FLOW

FILE NAME =	USER NAME = Matt Overbey	DESIGNED - BJD	REVISED -
...\\0570899-sht-Staging-Plan-C3-3-013 174		DRAWN - MKK	REVISED -
Default	PLOT SCALE = 100.0000' / in.	CHECKED - MJO	REVISED -
	PLOT DATE = 3/18/2021 - 12:58:39 PM	DATE - MARCH 2021	REVISED -

**STATE OF ILLINOIS
DEPARTMENT OF TRANSPORTATION**

MAINTENANCE OF TRAFFIC - PLAN			
STAGE 3 - I-74			
SCALE: 1" = 50'	SHEET	OF SHEETS	STA. 1041+00 TO STA. 1055+00

F.A.I. RTE.	SECTION	COUNTY	TOTAL SHEETS	SHEET NO.
57	(10-34-1)HBK	CHAMPAIGN	1187	310
CONTRACT NO. 70B99			ILLINOIS FED. AID PROJECT	



RELOCATE EXISTING SIGN PANELS GROUND MOUNT STA. 1064+90

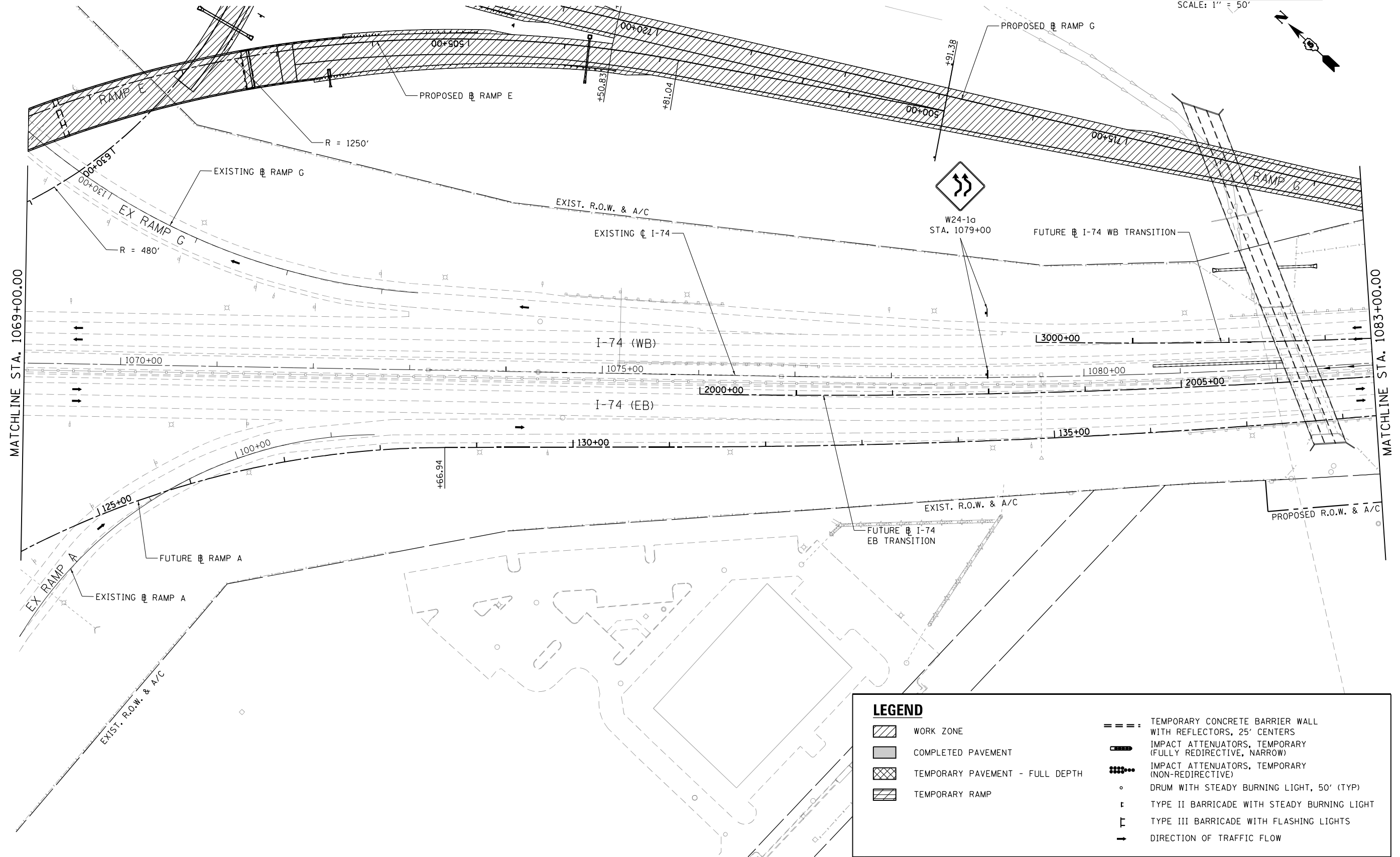
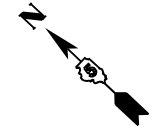
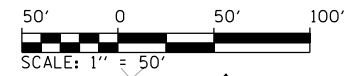
LEGEND	
	WORK ZONE
	COMPLETED PAVEMENT
	TEMPORARY PAVEMENT - FULL DEPTH
	TEMPORARY RAMP
	TEMPORARY CONCRETE BARRIER WALL WITH REFLECTORS, 25' CENTERS
	IMPACT ATTENUATORS, TEMPORARY (FULLY REDIRECTIVE, NARROW)
	IMPACT ATTENUATORS, TEMPORARY (NON-REDIRECTIVE)
	DRUM WITH STEADY BURNING LIGHT, 50' (TYP)
	TYPE II BARRICADE WITH STEADY BURNING LIGHT
	TYPE III BARRICADE WITH FLASHING LIGHTS
	DIRECTION OF TRAFFIC FLOW

FILE NAME =	USER NAME = Matt Overbey	DESIGNED - BJD	REVISED -
... \0570899-sht-Staging-Plan-C3-3-014 174		DRAWN - MKK	REVISED -
Default	PLOT SCALE = 100.0000' / in.	CHECKED - MJO	REVISED -
	PLOT DATE = 3/18/2021 - 12:58:42 PM	DATE - MARCH 2021	REVISED -

**STATE OF ILLINOIS
DEPARTMENT OF TRANSPORTATION**

MAINTENANCE OF TRAFFIC - PLAN			
STAGE 3 - I-74			
SCALE: 1" = 50'	SHEET	OF SHEETS	STA. 1055+00 TO STA. 1069+00

F.A.I. RTE.	SECTION	COUNTY	TOTAL SHEETS	SHEET NO.
57	(10-34-1)HBK	CHAMPAIGN	1187	311
CONTRACT NO. 70B99			ILLINOIS FED. AID PROJECT	



LEGEND	
	WORK ZONE
	COMPLETED PAVEMENT
	TEMPORARY PAVEMENT - FULL DEPTH
	TEMPORARY RAMP
	TEMPORARY CONCRETE BARRIER WALL WITH REFLECTORS, 25' CENTERS
	IMPACT ATTENUATORS, TEMPORARY (FULLY REDIRECTIVE, NARROW)
	IMPACT ATTENUATORS, TEMPORARY (NON-REDIRECTIVE)
	DRUM WITH STEADY BURNING LIGHT, 50' (TYP)
	TYPE II BARRICADE WITH STEADY BURNING LIGHT
	TYPE III BARRICADE WITH FLASHING LIGHTS
	DIRECTION OF TRAFFIC FLOW

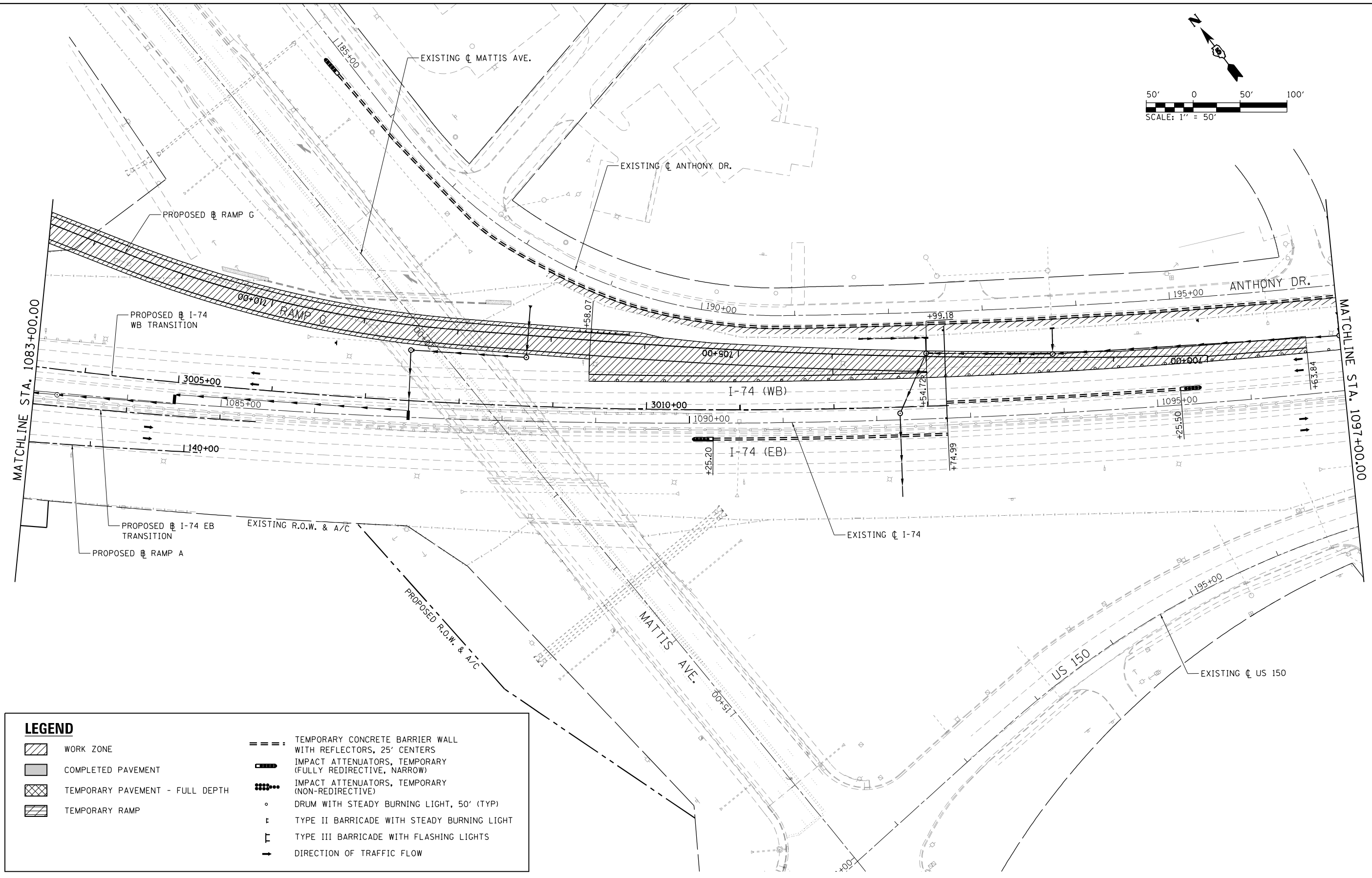
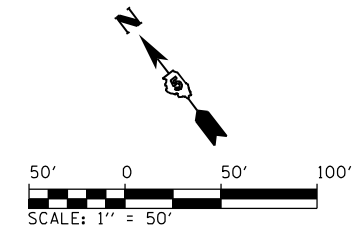
FILE NAME = ... \0570899-sht-Staging-Plan-C3-3-015 174	USER NAME = Matt Overbey	DESIGNED - BJD	REVISED -
Default	PLOT SCALE = 100.0000' / in.	DRAWN - MKK	REVISED -
	PLOT DATE = 3/18/2021 - 12:58:45 PM	CHECKED - MJO	REVISED -
		DATE - MARCH 2021	REVISED -

**STATE OF ILLINOIS
DEPARTMENT OF TRANSPORTATION**

**MAINTENANCE OF TRAFFIC - PLAN
STAGE 3 - I-74**

SCALE: 1" = 50' SHEET OF SHEETS STA. 1069+00 TO STA. 1083+00

F.A.I. RTE.	SECTION	COUNTY	TOTAL SHEETS	SHEET NO.
57	(10-34-1)HKB	CHAMPAIGN	1187	312
				CONTRACT NO. 70B99
ILLINOIS FED. AID PROJECT				



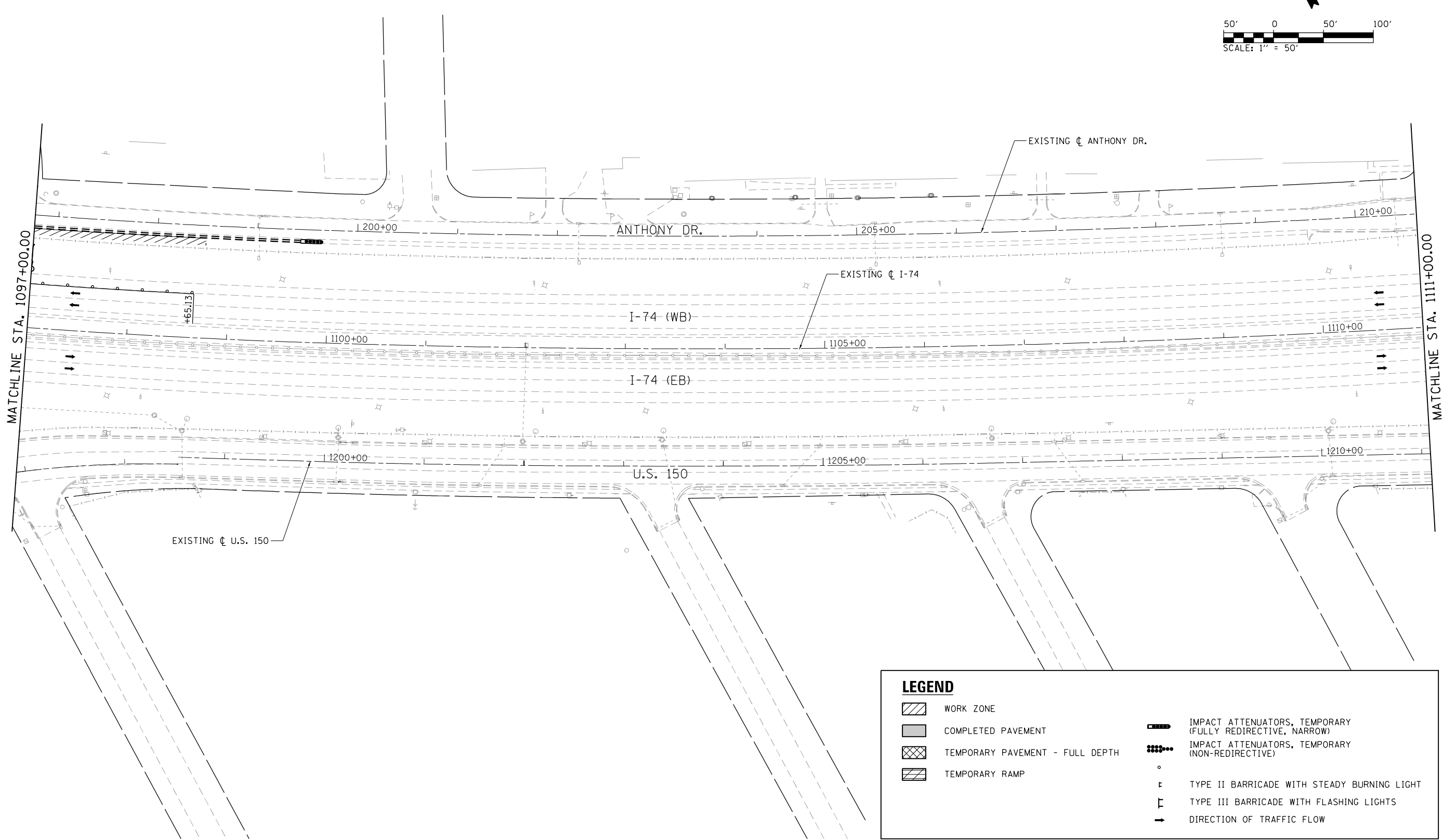
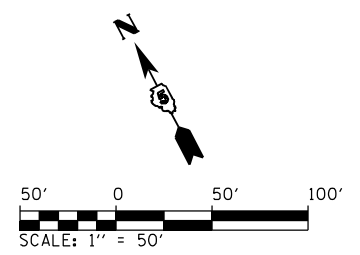
LEGEND	
	WORK ZONE
	COMPLETED PAVEMENT
	TEMPORARY PAVEMENT - FULL DEPTH
	TEMPORARY RAMP
	TEMPORARY CONCRETE BARRIER WALL WITH REFLECTORS, 25' CENTERS
	IMPACT ATTENUATORS, TEMPORARY (FULLY REDIRECTIVE, NARROW)
	IMPACT ATTENUATORS, TEMPORARY (NON-REDIRECTIVE)
	DRUM WITH STEADY BURNING LIGHT, 50' (TYP)
	TYPE II BARRICADE WITH STEADY BURNING LIGHT
	TYPE III BARRICADE WITH FLASHING LIGHTS
	DIRECTION OF TRAFFIC FLOW

FILE NAME =	USER NAME = Matt Overbey	DESIGNED - BJD	REVISED -
...\\0570899-sht-Staging-Plan-C3-3-016 174		DRAWN - MKK	REVISED -
Default	PLOT SCALE = 100.0000' / in.	CHECKED - MJO	REVISED -
	PLOT DATE = 3/18/2021 - 12:58:49 PM	DATE - MARCH 2021	REVISED -

**STATE OF ILLINOIS
DEPARTMENT OF TRANSPORTATION**

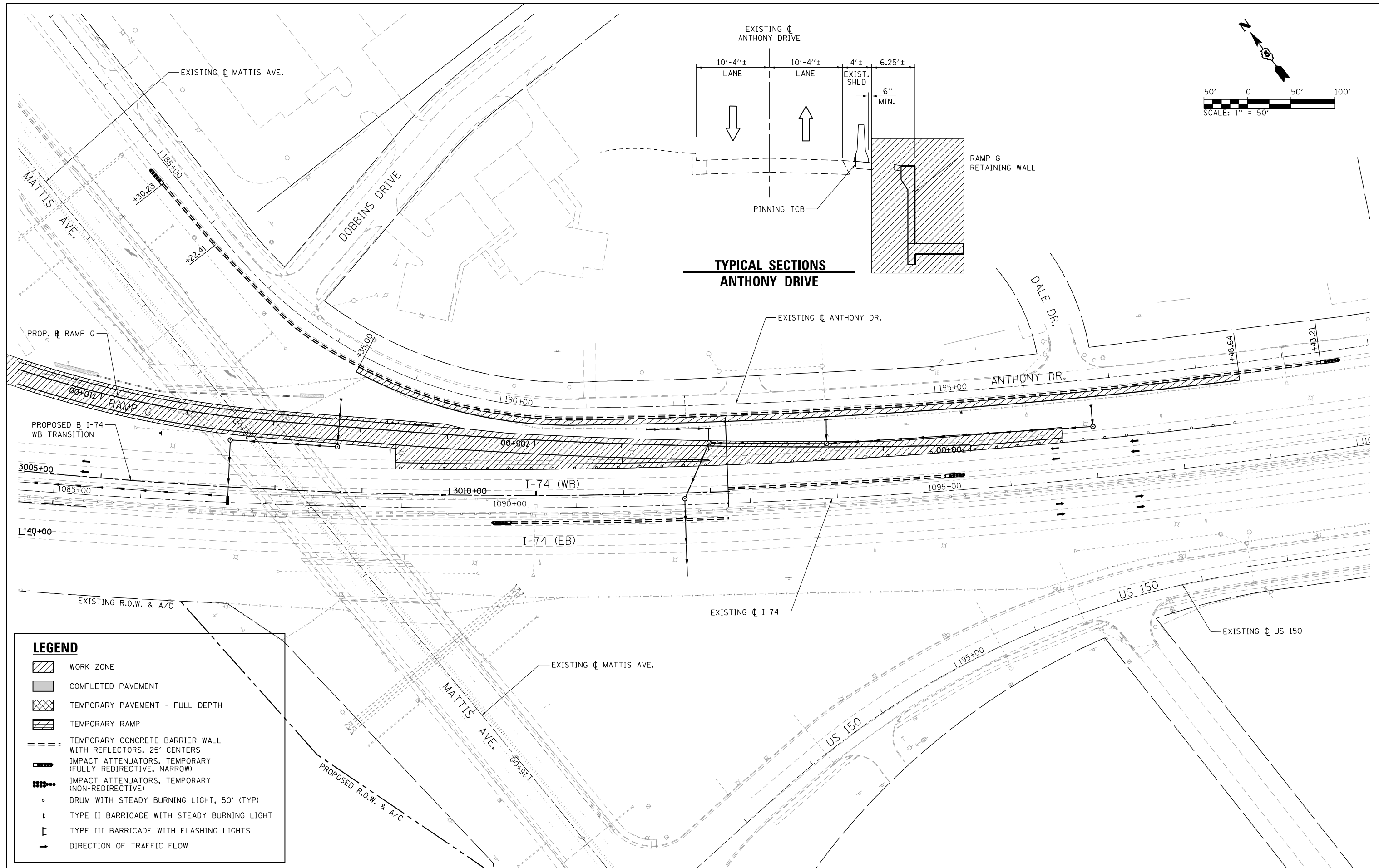
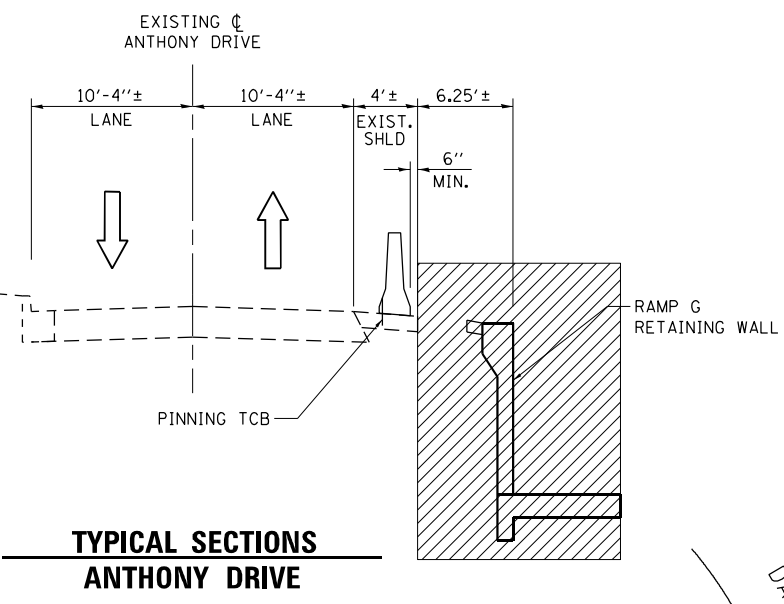
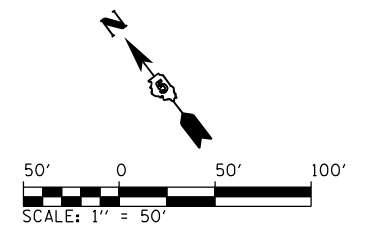
MAINTENANCE OF TRAFFIC - PLAN			
STAGE 3 - I-74			
SCALE: 1" = 50'	SHEET	OF	SHEETS
	STA. 1083+00	TO	STA. 1097+00

F.A.I. RTE.	SECTION	COUNTY	TOTAL SHEETS	SHEET NO.
57	(10-34-1)HBK	CHAMPAIGN	1187	313
CONTRACT NO. 70B99			ILLINOIS FED. AID PROJECT	



LEGEND	
	WORK ZONE
	COMPLETED PAVEMENT
	TEMPORARY PAVEMENT - FULL DEPTH
	TEMPORARY RAMP
	IMPACT ATTENUATORS, TEMPORARY (FULLY REDIRECTIVE, NARROW)
	IMPACT ATTENUATORS, TEMPORARY (NON-REDIRECTIVE)
	TYPE II BARRICADE WITH STEADY BURNING LIGHT
	TYPE III BARRICADE WITH FLASHING LIGHTS
	DIRECTION OF TRAFFIC FLOW

FILE NAME = ...\\0570899-sht-Staging-Plan-C3-3-017 174	USER NAME = Matt Overbey	DESIGNED - BJD	REVISED -	STATE OF ILLINOIS DEPARTMENT OF TRANSPORTATION	MAINTENANCE OF TRAFFIC - PLAN STAGE 3 - I-74				F.A.I. RTE. = 57	SECTION = (10-34-1)HBK	COUNTY = CHAMPAIGN	TOTAL SHEETS = 1187	SHEET NO. = 314
Default	PLOT SCALE = 100.0000' / in.	CHECKED - MJO	REVISED -		SCALE: 1" = 50'	SHEET	OF	SHEETS	STA. 1097+00	TO STA. 1111+00	CONTRACT NO. 70B99		
	PLOT DATE = 3/18/2021 - 12:58:52 PM	DATE - MARCH 2021	REVISED -		ILLINOIS FED. AID PROJECT								



LEGEND

- WORK ZONE
- COMPLETED PAVEMENT
- TEMPORARY PAVEMENT - FULL DEPTH
- TEMPORARY RAMP
- TEMPORARY CONCRETE BARRIER WALL WITH REFLECTORS, 25' CENTERS
- IMPACT ATTENUATORS, TEMPORARY (FULLY REDIRECTIVE, NARROW)
- IMPACT ATTENUATORS, TEMPORARY (NON-REDIRECTIVE)
- DRUM WITH STEADY BURNING LIGHT, 50' (TYP)
- TYPE II BARRICADE WITH STEADY BURNING LIGHT
- TYPE III BARRICADE WITH FLASHING LIGHTS
- DIRECTION OF TRAFFIC FLOW

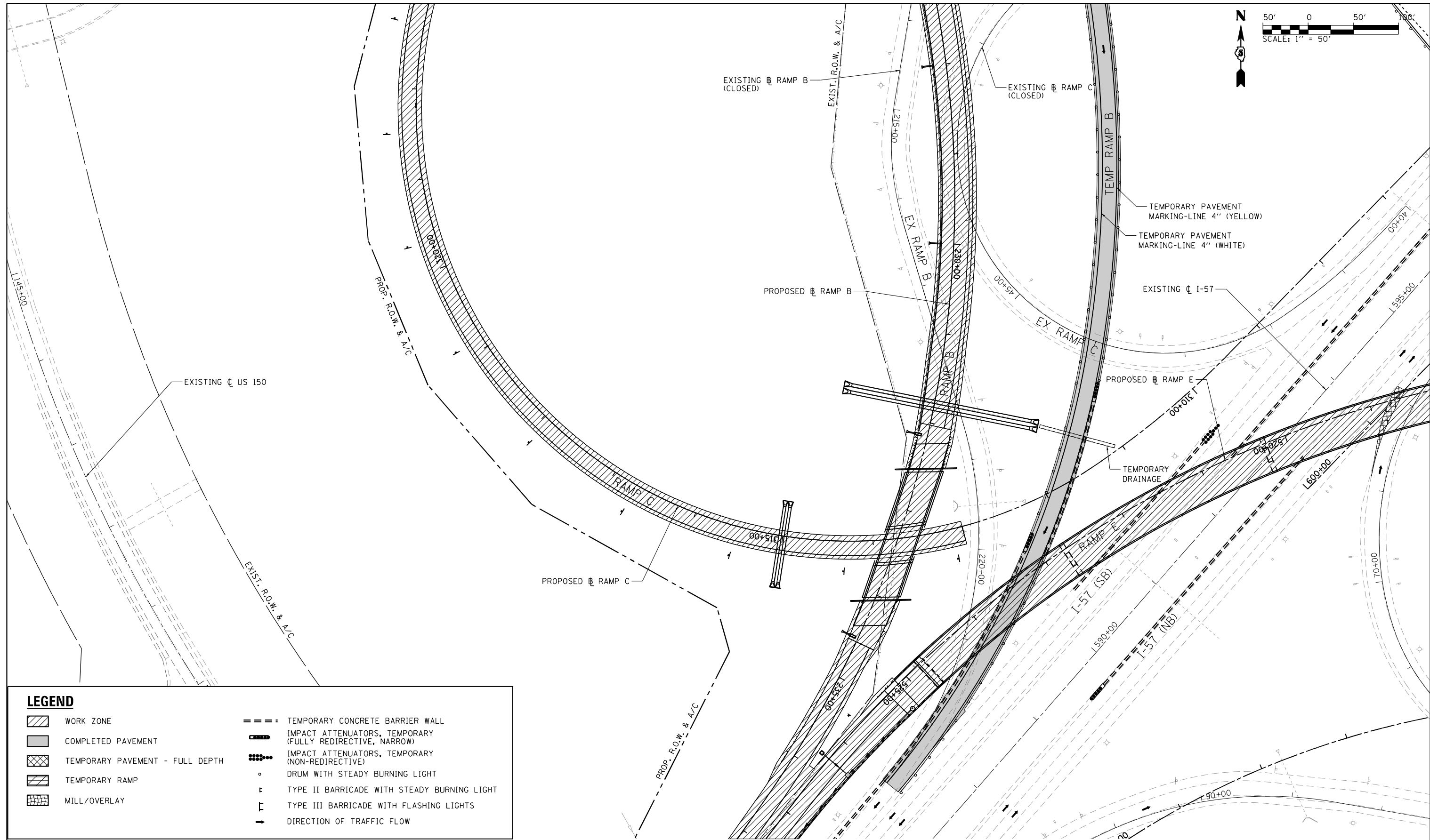
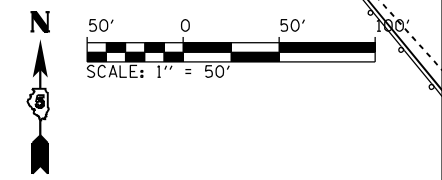
FILE NAME =	USER NAME = Matt Overbey	DESIGNED - BJD	REVISED -
... \0570899-sht-Staging-Plan-C3-3-017B ANTHONY.dgn		DRAWN - MKK	REVISED -
Default		CHECKED - MJO	REVISED -
	PLOT DATE = 3/18/2021 - 12:58:55 PM	DATE - MARCH 2021	REVISED -

**STATE OF ILLINOIS
DEPARTMENT OF TRANSPORTATION**

**MAINTENANCE OF TRAFFIC - PLAN
STAGE 3 - ANTHONY DRIVE**

SCALE: 1" = 50' SHEET OF SHEETS STA. 184+00 TO STA. 195+00

F.A.I. RTE.	SECTION	COUNTY	TOTAL SHEETS	SHEET NO.
57	(10-34-1)HKB	CHAMPAIGN	1187	315
CONTRACT NO. 70B99				
ILLINOIS FED. AID PROJECT				



LEGEND

- WORK ZONE
- COMPLETED PAVEMENT
- TEMPORARY PAVEMENT - FULL DEPTH
- TEMPORARY RAMP
- MILL/OVERLAY
- TEMPORARY CONCRETE BARRIER WALL
- IMPACT ATTENUATORS, TEMPORARY (FULLY REDIRECTIVE, NARROW)
- IMPACT ATTENUATORS, TEMPORARY (NON-REDIRECTIVE)
- DRUM WITH STEADY BURNING LIGHT
- TYPE II BARRICADE WITH STEADY BURNING LIGHT
- TYPE III BARRICADE WITH FLASHING LIGHTS
- DIRECTION OF TRAFFIC FLOW

FILE NAME = ... \0570899-sht-Staging-Plan-C3-3-022 RampCI	USER NAME = Matt Overbey	DESIGNED - BJD	REVISED -
		DRAWN - MKK	REVISED -
	PLOT SCALE = 100.0000' / in.	CHECKED - MJO	REVISED -
Default	PLOT DATE = 3/18/2021 - 12:58:59 PM	DATE - MARCH 2021	REVISED -













**STATE OF ILLINOIS
DEPARTMENT OF TRANSPORTATION**

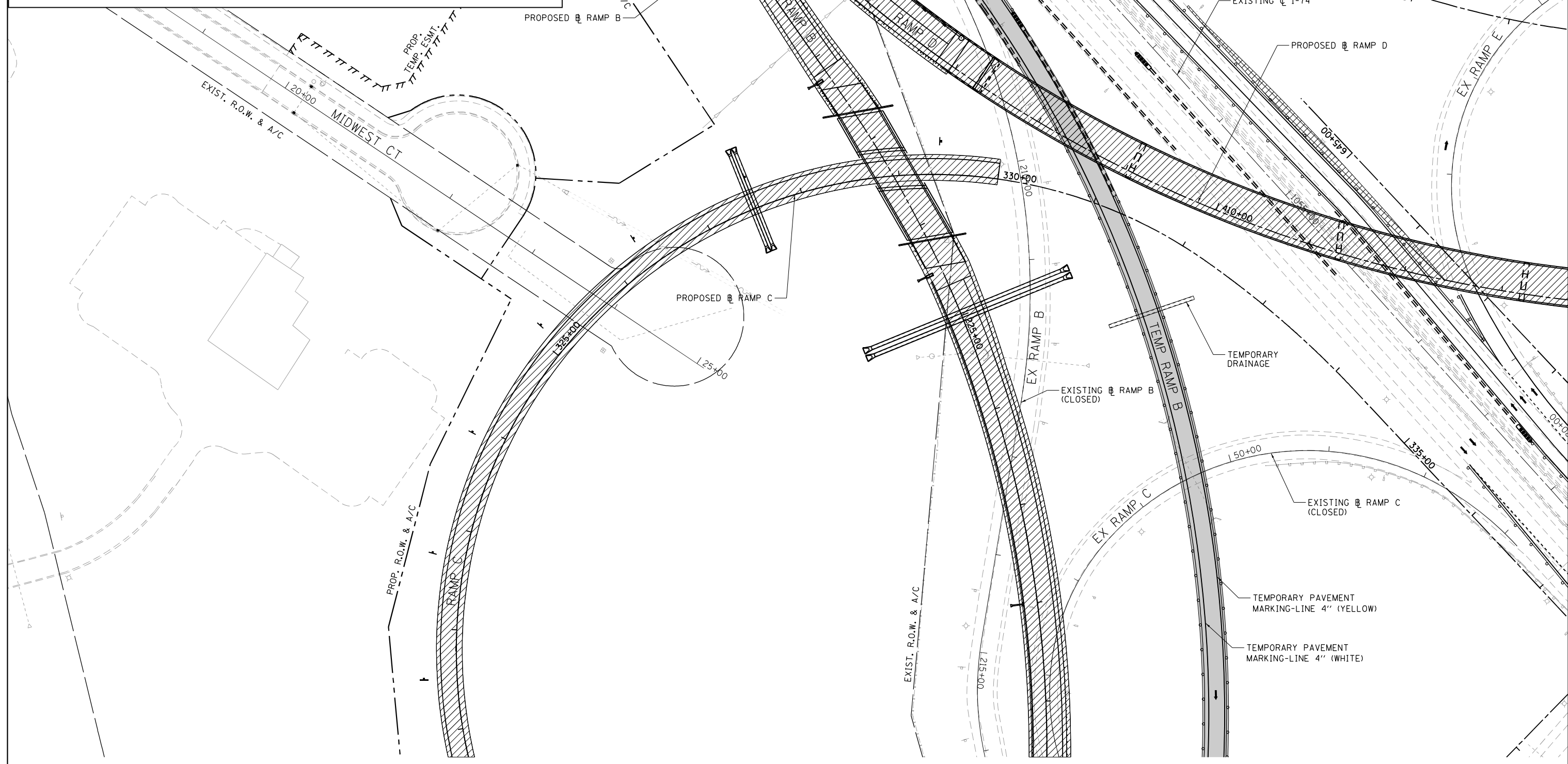
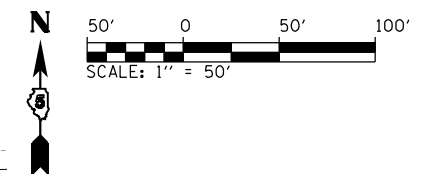
**MAINTENANCE OF TRAFFIC - PLAN
STAGE 3 - SOUTHWEST QUADRANT**

SCALE: 1" = 50' SHEET OF SHEETS STA. TO STA.

F.A.I. RTE.	SECTION	COUNTY	TOTAL SHEETS	SHEET NO.
57	(10-34-1)HKB	CHAMPAIGN	1187	316
CONTRACT NO. 70B99				
ILLINOIS FED. AID PROJECT				

LEGEND

-  WORK ZONE
-  COMPLETED PAVEMENT
-  TEMPORARY PAVEMENT - FULL DEPTH
-  TEMPORARY RAMP
-  MILL/OVERLAY
-  TEMPORARY CONCRETE BARRIER WALL
-  IMPACT ATTENUATORS, TEMPORARY (FULLY REDIRECTIVE, NARROW)
-  IMPACT ATTENUATORS, TEMPORARY (NON-REDIRECTIVE)
-  DRUM WITH STEADY BURNING LIGHT
-  TYPE II BARRICADE WITH STEADY BURNING LIGHT
-  TYPE III BARRICADE WITH FLASHING LIGHTS
-  DIRECTION OF TRAFFIC FLOW



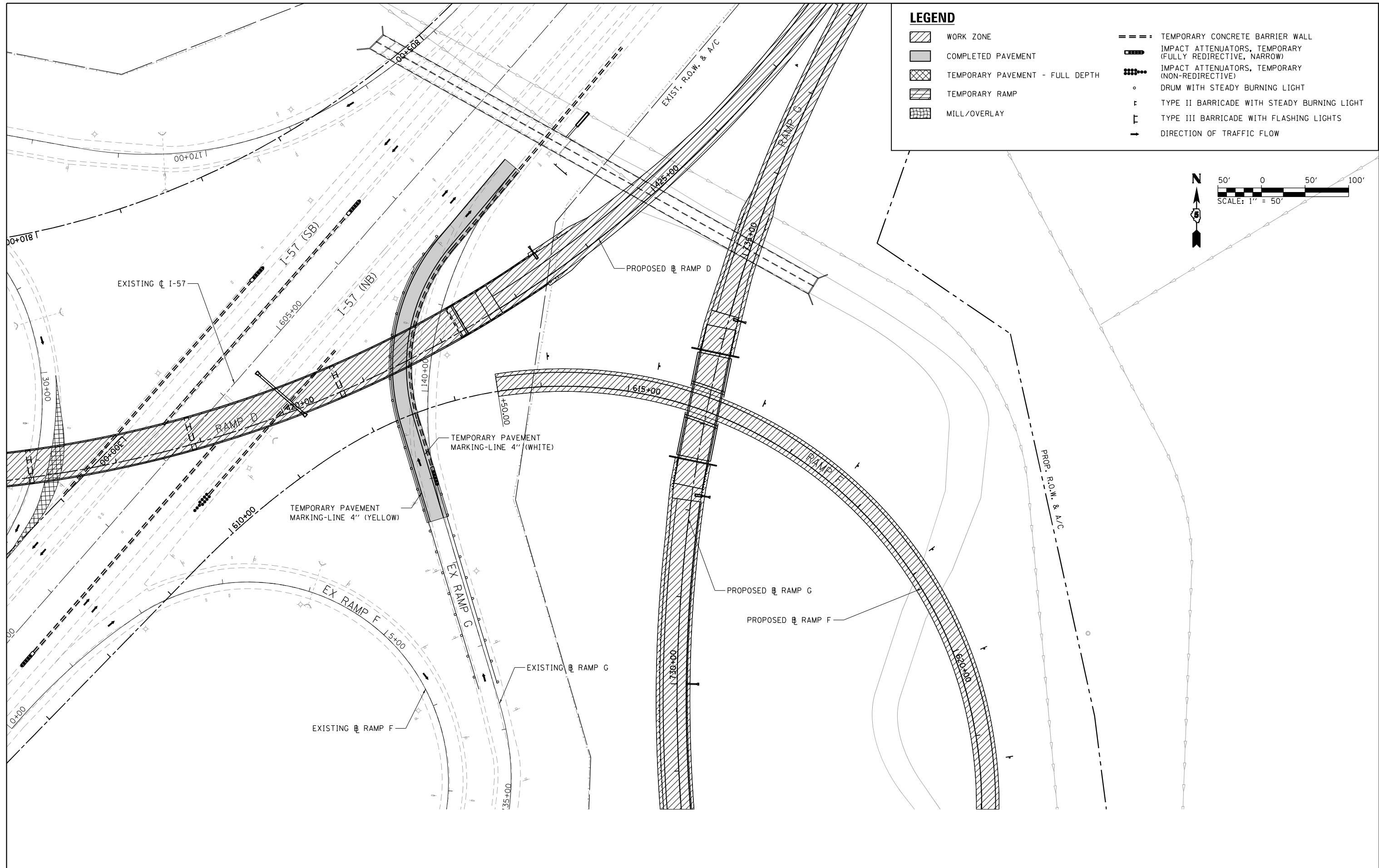
FILE NAME =	USER NAME = Matt Overbey	DESIGNED - BJD	REVISED -
...\\0570899-sht-Staging-Plan-C3-3-023 RampC2		DRAWN - MKK	REVISED -
Default	PLOT SCALE = 100.0000' / in.	CHECKED - MJO	REVISED -
	PLOT DATE = 3/18/2021 - 12:59:02 PM	DATE - MARCH 2021	REVISED -

**STATE OF ILLINOIS
DEPARTMENT OF TRANSPORTATION**

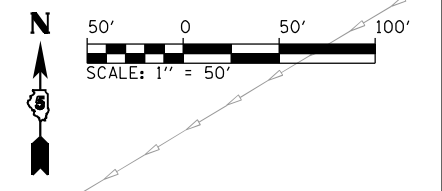
**MAINTENANCE OF TRAFFIC - PLAN
STAGE 3 - SOUTHWEST QUADRANT**

SCALE: 1" = 50' SHEET OF SHEETS STA. TO STA.

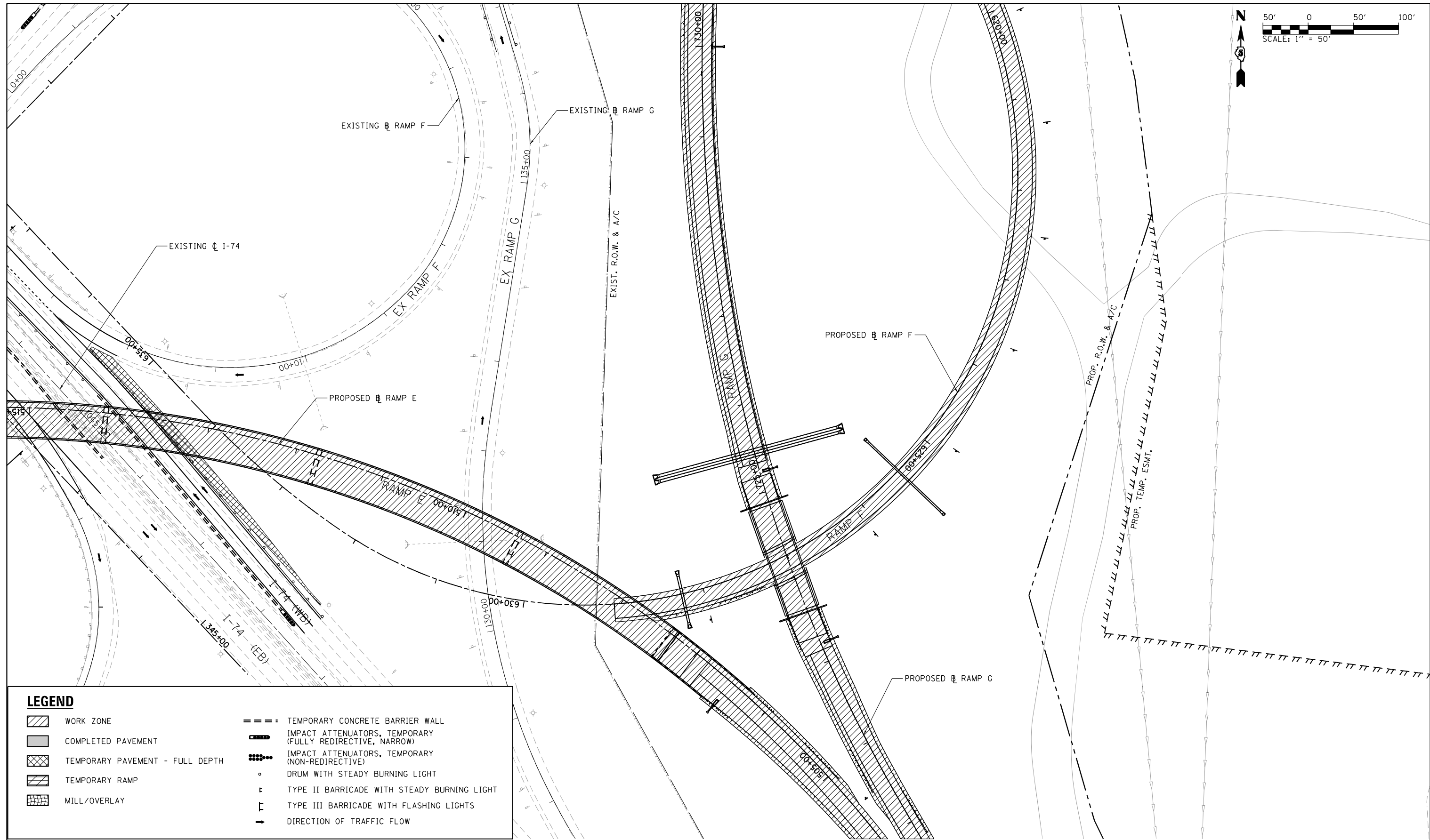
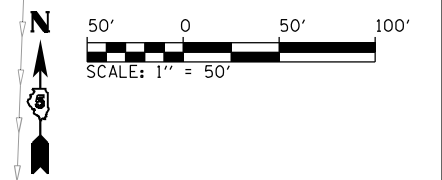
F.A.I. RTE.	SECTION	COUNTY	TOTAL SHEETS	SHEET NO.
57	(10-34-1)H8K	CHAMPAIGN	1187	317
CONTRACT NO. 70B99			ILLINOIS FED. AID PROJECT	



LEGEND	
	WORK ZONE
	COMPLETED PAVEMENT
	TEMPORARY PAVEMENT - FULL DEPTH
	TEMPORARY RAMP
	MILL/OVERLAY
	TEMPORARY CONCRETE BARRIER WALL
	IMPACT ATTENUATORS, TEMPORARY (FULLY REDIRECTIVE, NARROW)
	IMPACT ATTENUATORS, TEMPORARY (NON-REDIRECTIVE)
	DRUM WITH STEADY BURNING LIGHT
	TYPE II BARRICADE WITH STEADY BURNING LIGHT
	TYPE III BARRICADE WITH FLASHING LIGHTS
	DIRECTION OF TRAFFIC FLOW



FILE NAME =	USER NAME = Matt Overbey	DESIGNED - BJD	REVISED -	STATE OF ILLINOIS DEPARTMENT OF TRANSPORTATION	MAINTENANCE OF TRAFFIC - PLAN STAGE 3 - NORTHEAST QUADRANT	F.A.I. RTE.	SECTION	COUNTY	TOTAL SHEETS	SHEET NO.	
... \0570899-sht-Staging-Plan-C3-3-025 RampF1	DRAWN - MKK	CHECKED - MJO	REVISED -			57	(10-34-1)HBK	CHAMPAIGN	1187	318	
Default	PLOT SCALE = 100.0000' / in.	DATE - MARCH 2021	REVISED -			CONTRACT NO. 70B99					
	PLOT DATE = 3/18/2021 - 12:59:05 PM					ILLINOIS FED. AID PROJECT					



LEGEND

- WORK ZONE
- COMPLETED PAVEMENT
- TEMPORARY PAVEMENT - FULL DEPTH
- TEMPORARY RAMP
- MILL/OVERLAY
- TEMPORARY CONCRETE BARRIER WALL
- IMPACT ATTENUATORS, TEMPORARY (FULLY REDIRECTIVE, NARROW)
- IMPACT ATTENUATORS, TEMPORARY (NON-REDIRECTIVE)
- DRUM WITH STEADY BURNING LIGHT
- TYPE II BARRICADE WITH STEADY BURNING LIGHT
- TYPE III BARRICADE WITH FLASHING LIGHTS
- DIRECTION OF TRAFFIC FLOW

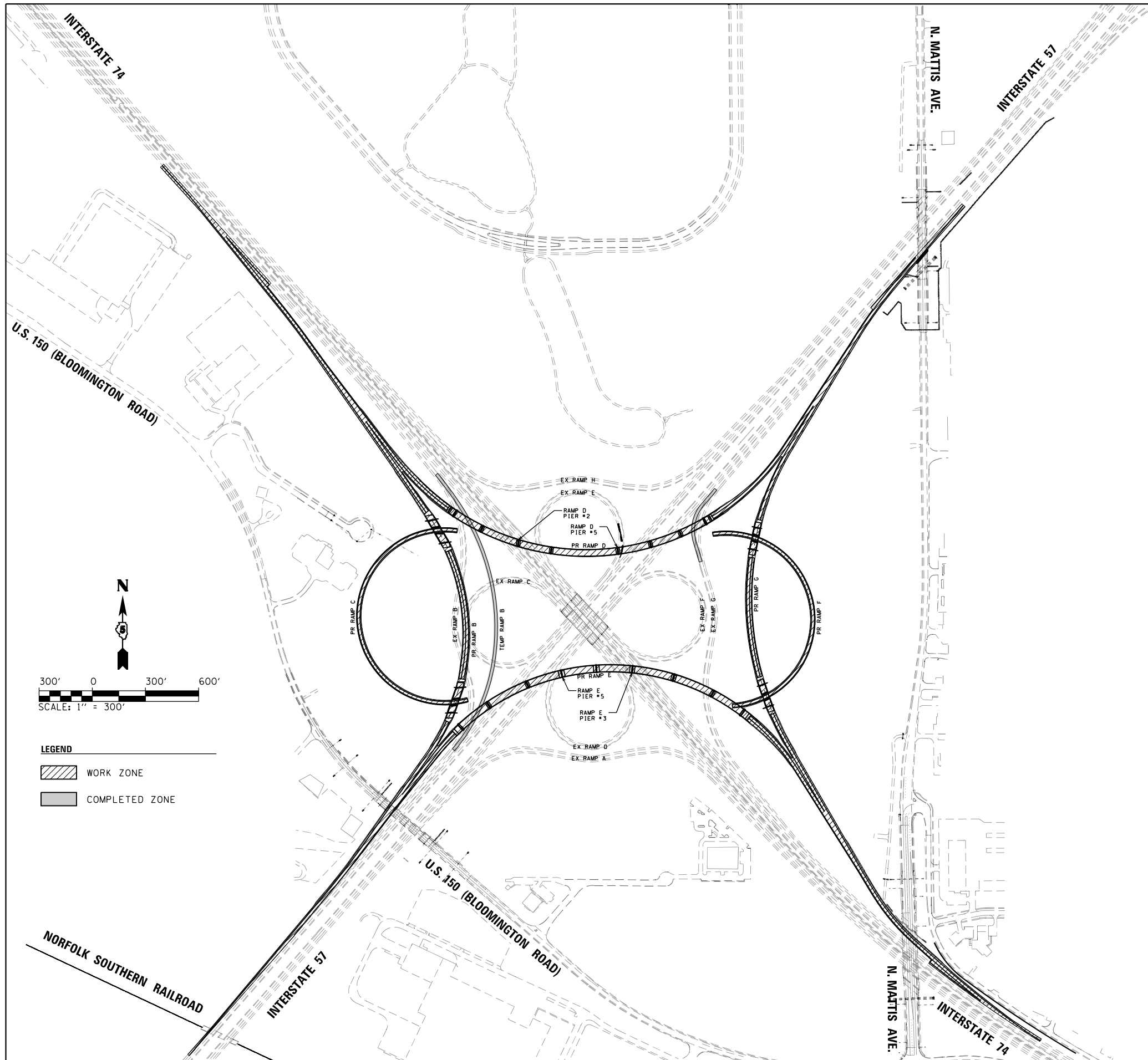
FILE NAME =	USER NAME = Matt Overbey	DESIGNED - BJD	REVISED -
... \0570899-sht-Staging-Plan-C3-3-026 RampF2		DRAWN - MKK	REVISED -
Default	PLOT SCALE = 100.0000' / in.	CHECKED - MJO	REVISED -
	PLOT DATE = 3/18/2021 - 12:59:09 PM	DATE - MARCH 2021	REVISED -

**STATE OF ILLINOIS
DEPARTMENT OF TRANSPORTATION**

**MAINTENANCE OF TRAFFIC - PLAN
STAGE 3 - NORTHEAST QUADRANT**

SCALE: 1" = 50' SHEET OF SHEETS STA. TO STA.

F.A.I. RTE.	SECTION	COUNTY	TOTAL SHEETS	SHEET NO.
57	(10-34-1)HKB	CHAMPAIGN	1187	319
CONTRACT NO. 70B99				
ILLINOIS FED. AID PROJECT				



STAGE 3A

TRAFFIC

1. MAINTAIN TRAFFIC SIMILAR TO STAGE 3, EXCEPT I-74 WB IS SHIFTED FURTHER NORTH TO CONSTRUCT THE FOOTINGS AND SUBSTRUCTURE FOR RAMP D PIER #2 AND RAMP E PIER #3 IN THE I-74 MEDIAN.
2. A TWO WEEK CLOSURE OF RAMP D WITH A DETOUR IS ALLOWED WHILE CONSTRUCTING RAMP E PIER #5.
3. A TWO WEEK CLOSURE OF RAMP E WITH A DETOUR IS ALLOWED WHILE CONSTRUCTING RAMP D PIER #5.
4. A FOUR WEEK CLOSURE OF RAMP F WITH A DETOUR IS ALLOWED WHILE CONSTRUCTING RAMP E PIER #3.

ROADWAY CONSTRUCTION

1. CONSTRUCT THE FOOTINGS, PIERS, AND ABUTMENTS FOR THE RAMP D AND RAMP E FLYOVER BRIDGES.
2. PATCH EXISTING ROADWAY PAVEMENT UPON COMPLETION OF PIER CONSTRUCTION.

FILE NAME =
 ...\\0570899-sht-Staging-Overview-C3-3A.dwg
 Default

USER NAME = Matt Overbey
 PLOT SCALE = 600.0000' / in.
 PLOT DATE = 3/18/2021 - 12:59:12 PM

DESIGNED - BJD
 DRAWN - MKK
 CHECKED - MJO
 DATE - MARCH 2021

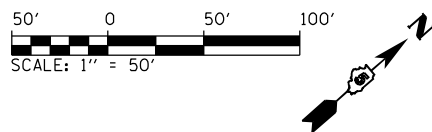
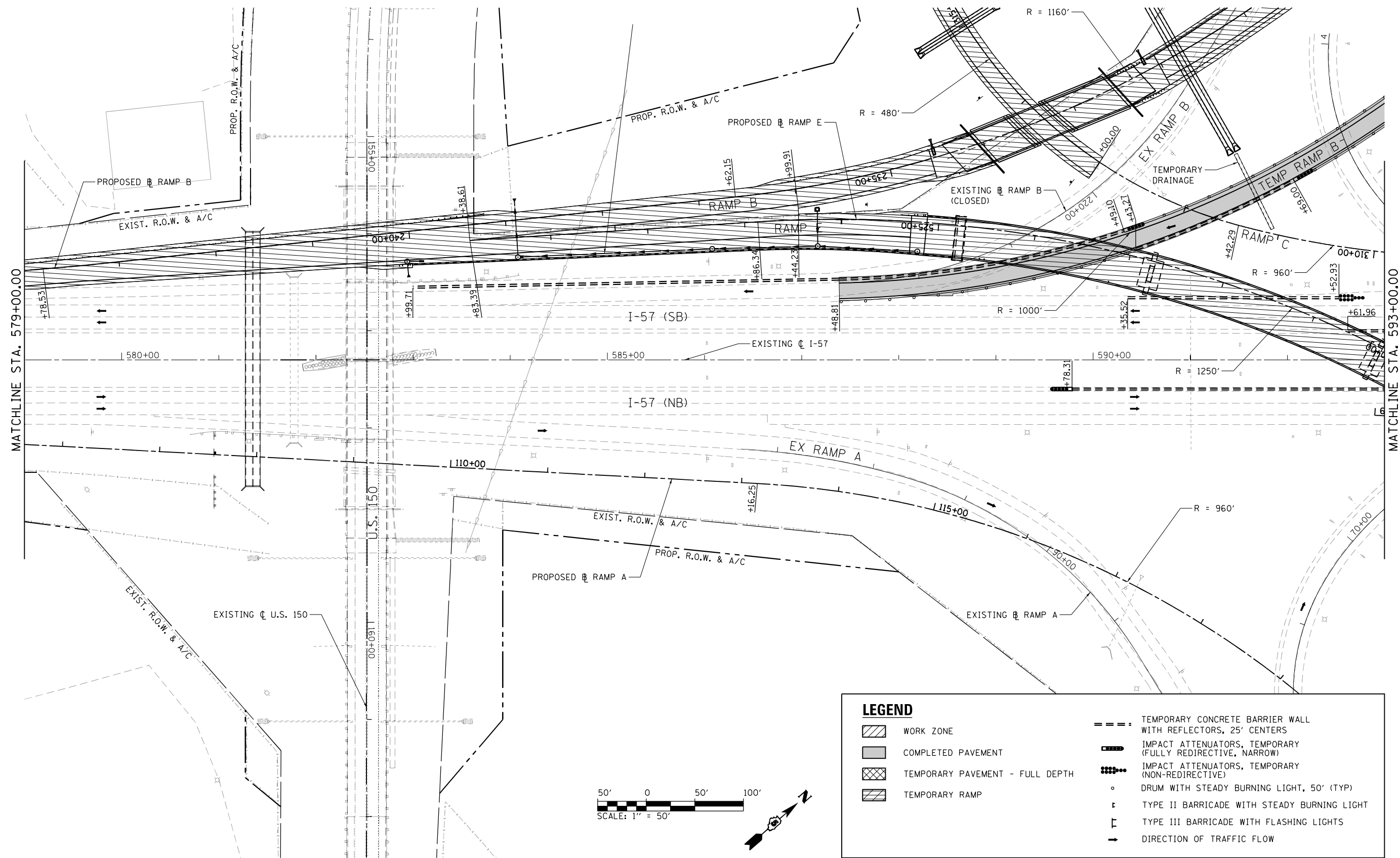
REVISED -
 REVISED -
 REVISED -
 REVISED -

**STATE OF ILLINOIS
 DEPARTMENT OF TRANSPORTATION**

**MAINTENANCE OF TRAFFIC – OVERVIEW
 STAGE 3A**

SCALE: 1" = 300' SHEET OF SHEETS STA. TO STA.

F.A.I. RTE.	SECTION	COUNTY	TOTAL SHEETS	SHEET NO.
57	(10-34-1)HBK	CHAMPAIGN	1187	320
CONTRACT NO. 70B99				
ILLINOIS FED. AID PROJECT				



LEGEND	
	WORK ZONE
	COMPLETED PAVEMENT
	TEMPORARY PAVEMENT - FULL DEPTH
	TEMPORARY RAMP
	TEMPORARY CONCRETE BARRIER WALL WITH REFLECTORS, 25' CENTERS
	IMPACT ATTENUATORS, TEMPORARY (FULLY REDIRECTIVE, NARROW)
	IMPACT ATTENUATORS, TEMPORARY (NON-REDIRECTIVE)
	DRUM WITH STEADY BURNING LIGHT, 50' (TYP)
	TYPE II BARRICADE WITH STEADY BURNING LIGHT
	TYPE III BARRICADE WITH FLASHING LIGHTS
	DIRECTION OF TRAFFIC FLOW

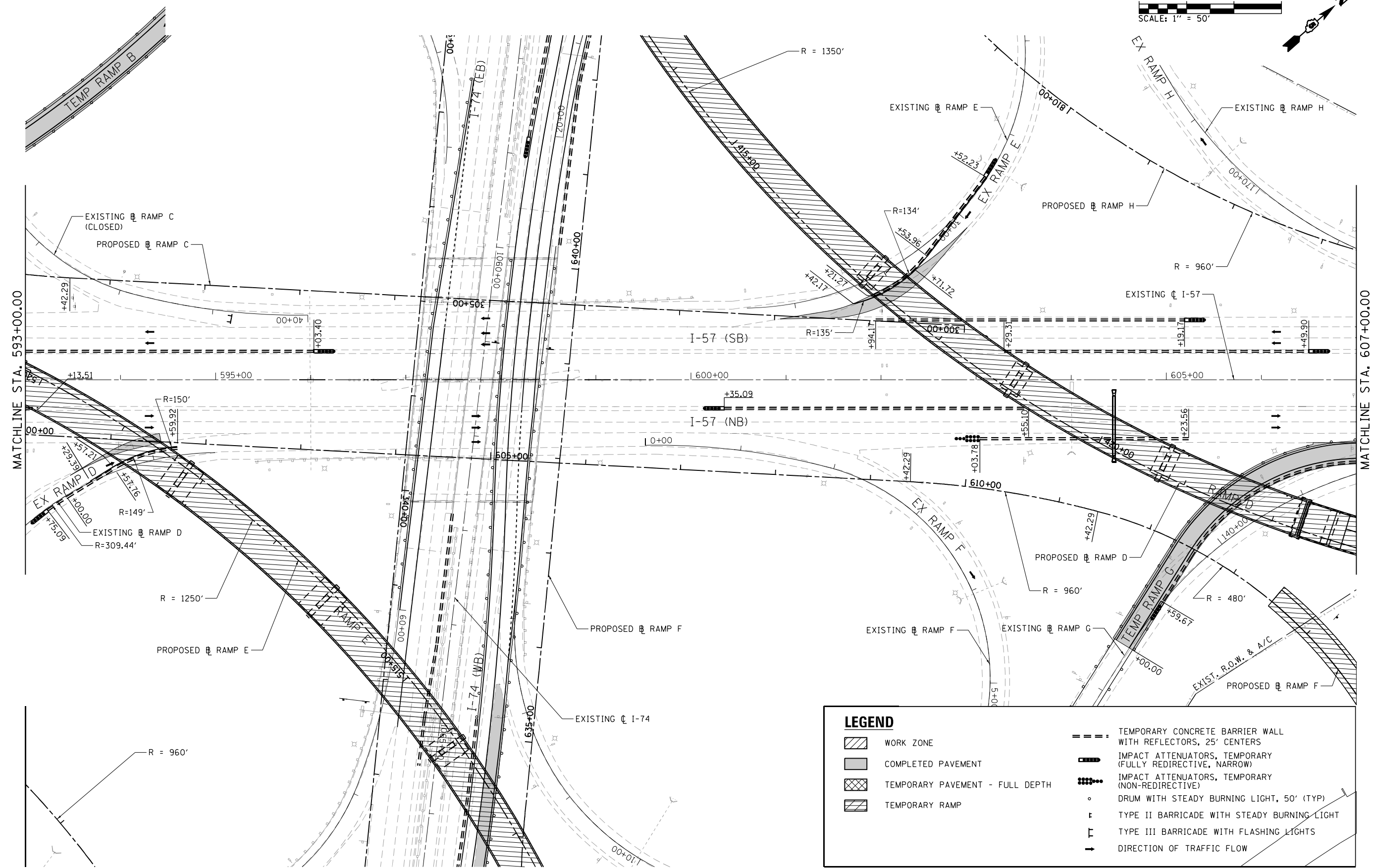
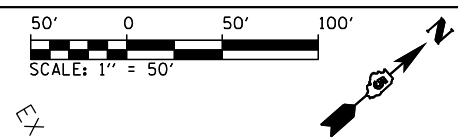
FILE NAME =	USER NAME = Matt Overbey	DESIGNED - BJD	REVISED -
... \0570899-sht-Staging-Plan-C3-3A-004 157		DRAWN - MKK	REVISED -
Default	PLOT SCALE = 100.0000' / in.	CHECKED - MJO	REVISED -
	PLOT DATE = 3/18/2021 - 12:59:16 PM	DATE - MARCH 2021	REVISED -

**STATE OF ILLINOIS
DEPARTMENT OF TRANSPORTATION**

**MAINTENANCE OF TRAFFIC - PLAN
STAGE 3A - I-57**

SCALE: 1" = 50' SHEET OF SHEETS STA. 579+00 TO STA. 593+00

F.A.I. RTE.	SECTION	COUNTY	TOTAL SHEETS	SHEET NO.
57	(10-34-1)HMK	CHAMPAIGN	1187	321
			CONTRACT NO. 70B99	
ILLINOIS FED. AID PROJECT				

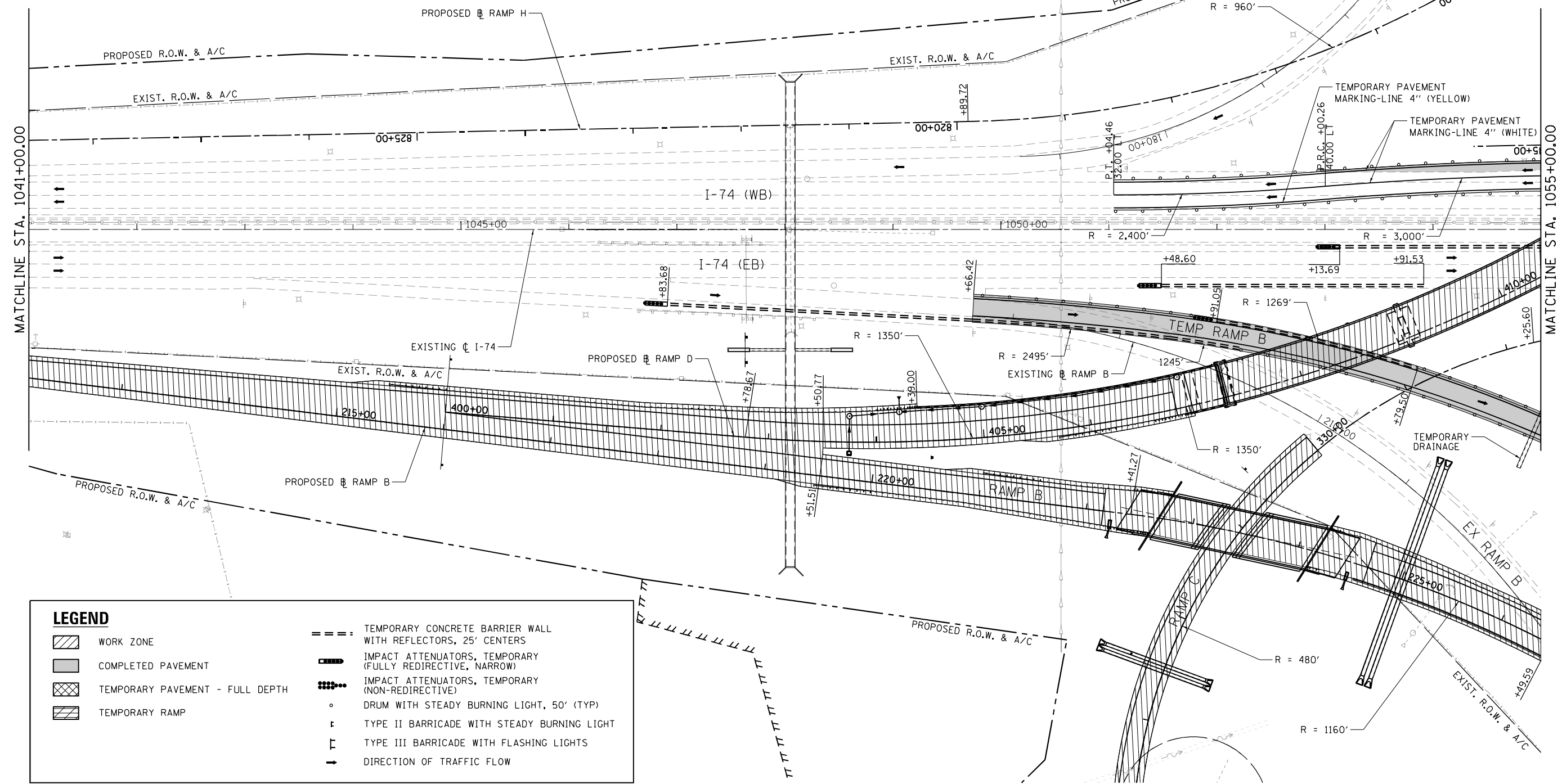
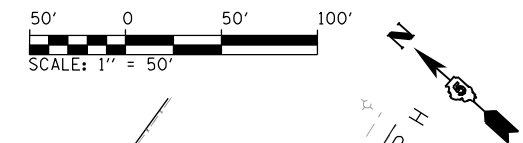


FILE NAME =	USER NAME = Matt Overbey	DESIGNED - BJD	REVISED -
... \D570899-sht-Staging-Plan-C3-3A-005 157		DRAWN - MKK	REVISED -
Default	PLOT SCALE = 100.0000' / in.	CHECKED - MJO	REVISED -
	PLOT DATE = 3/18/2021 - 12:59:19 PM	DATE - MARCH 2021	REVISED -

**STATE OF ILLINOIS
DEPARTMENT OF TRANSPORTATION**

MAINTENANCE OF TRAFFIC - PLAN			
STAGE 3A - I-57			
SCALE: 1" = 50'	SHEET	OF SHEETS	STA. 593+00 TO STA. 607+00

F.A.I. RTE.	SECTION	COUNTY	TOTAL SHEETS	SHEET NO.
57	(10-34-1)H8K	CHAMPAIGN	1187	322
CONTRACT NO. 70B99			ILLINOIS FED. AID PROJECT	



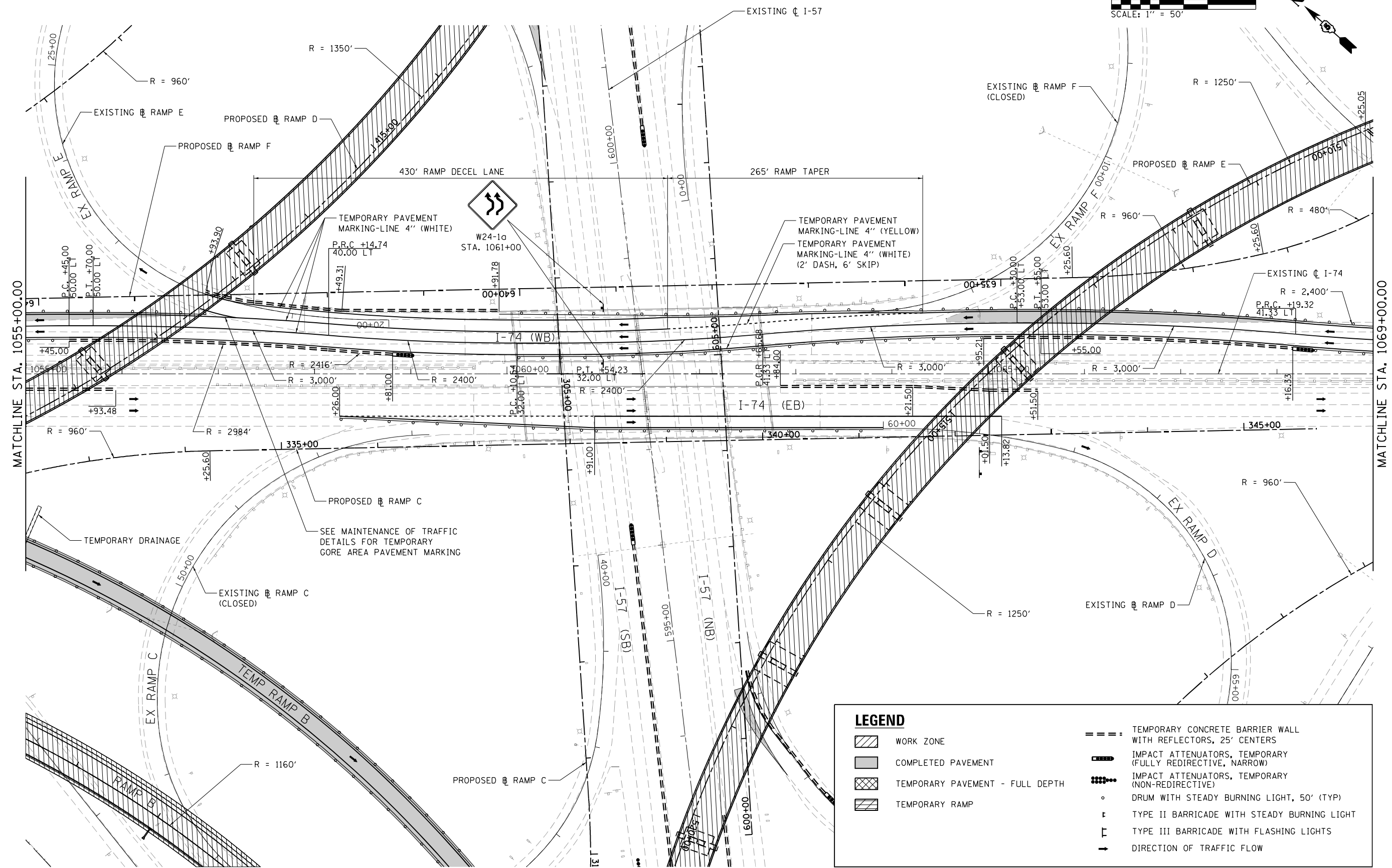
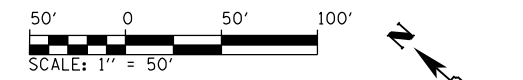
LEGEND	
	WORK ZONE
	COMPLETED PAVEMENT
	TEMPORARY PAVEMENT - FULL DEPTH
	TEMPORARY RAMP
	TEMPORARY CONCRETE BARRIER WALL WITH REFLECTORS, 25' CENTERS
	IMPACT ATTENUATORS, TEMPORARY (FULLY REDIRECTIVE, NARROW)
	IMPACT ATTENUATORS, TEMPORARY (NON-REDIRECTIVE)
	DRUM WITH STEADY BURNING LIGHT, 50' (TYP)
	TYPE II BARRICADE WITH STEADY BURNING LIGHT
	TYPE III BARRICADE WITH FLASHING LIGHTS
	DIRECTION OF TRAFFIC FLOW

FILE NAME =	USER NAME = Matt Overbey	DESIGNED - BJD	REVISED -
... \D570899-sht-Staging-Plan-C3-3A-013 17		DRAWN - MKK	REVISED -
Default	PLOT SCALE = 100.0000' / in.	CHECKED - MJO	REVISED -
	PLOT DATE = 3/18/2021 - 12:59:23 PM	DATE - MARCH 2021	REVISED -

**STATE OF ILLINOIS
DEPARTMENT OF TRANSPORTATION**

MAINTENANCE OF TRAFFIC - PLAN			
STAGE 3A - I-74			
SCALE: 1" = 50'	SHEET	OF SHEETS	STA. 1041+00 TO STA. 1055+00

F.A.I. RTE.	SECTION	COUNTY	TOTAL SHEETS	SHEET NO.
57	(10-34-1)HBK	CHAMPAIGN	1187	323
			CONTRACT NO. 70B99	
ILLINOIS FED. AID PROJECT				



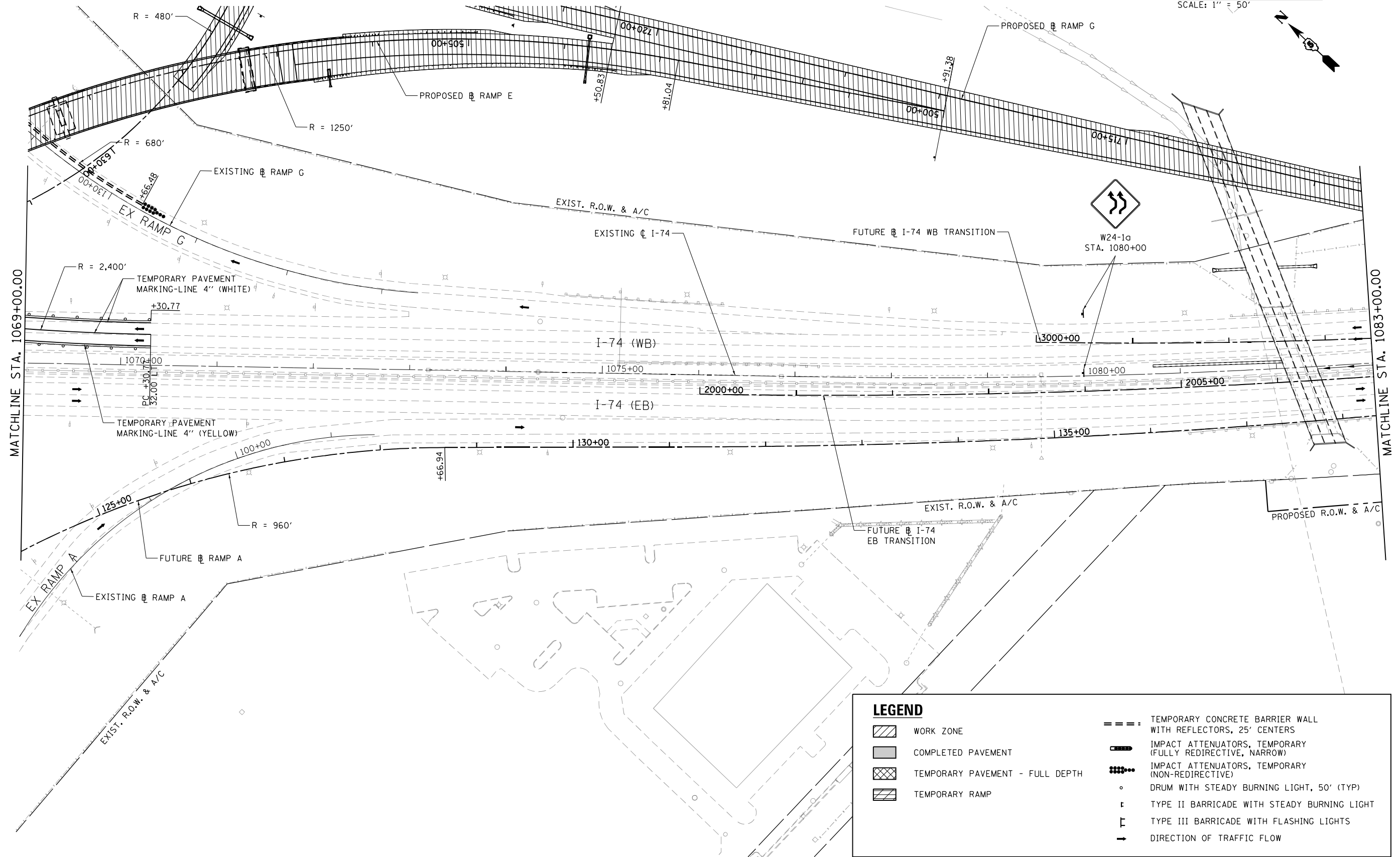
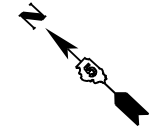
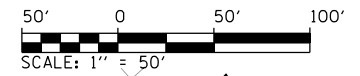
LEGEND	
	WORK ZONE
	COMPLETED PAVEMENT
	TEMPORARY PAVEMENT - FULL DEPTH
	TEMPORARY RAMP
	TEMPORARY CONCRETE BARRIER WALL WITH REFLECTORS, 25' CENTERS
	IMPACT ATTENUATORS, TEMPORARY (FULLY REDIRECTIVE, NARROW)
	IMPACT ATTENUATORS, TEMPORARY (NON-REDIRECTIVE)
	DRUM WITH STEADY BURNING LIGHT, 50' (TYP)
	TYPE II BARRICADE WITH STEADY BURNING LIGHT
	TYPE III BARRICADE WITH FLASHING LIGHTS
	DIRECTION OF TRAFFIC FLOW

FILE NAME =	USER NAME = Matt Overbey	DESIGNED - BJD	REVISED -
...\\0570899-sht-Staging-Plan-C3-3A-014 17		DRAWN - MKK	REVISED -
Default	PLOT SCALE = 100.0000' / in.	CHECKED - MJO	REVISED -
	PLOT DATE = 3/18/2021 - 12:59:26 PM	DATE - MARCH 2021	REVISED -

**STATE OF ILLINOIS
DEPARTMENT OF TRANSPORTATION**

MAINTENANCE OF TRAFFIC - PLAN			
STAGE 3A - I-74			
SCALE: 1" = 50'	SHEET	OF SHEETS	STA. 1055+00 TO STA. 1069+00

F.A.I. RTE.	SECTION	COUNTY	TOTAL SHEETS	SHEET NO.
57	(10-34-1)HKB	CHAMPAIGN	1187	324
CONTRACT NO. 70B99			ILLINOIS FED. AID PROJECT	



LEGEND	
	WORK ZONE
	COMPLETED PAVEMENT
	TEMPORARY PAVEMENT - FULL DEPTH
	TEMPORARY RAMP
	TEMPORARY CONCRETE BARRIER WALL WITH REFLECTORS, 25' CENTERS
	IMPACT ATTENUATORS, TEMPORARY (FULLY REDIRECTIVE, NARROW)
	IMPACT ATTENUATORS, TEMPORARY (NON-REDIRECTIVE)
	DRUM WITH STEADY BURNING LIGHT, 50' (TYP)
	TYPE II BARRICADE WITH STEADY BURNING LIGHT
	TYPE III BARRICADE WITH FLASHING LIGHTS
	DIRECTION OF TRAFFIC FLOW

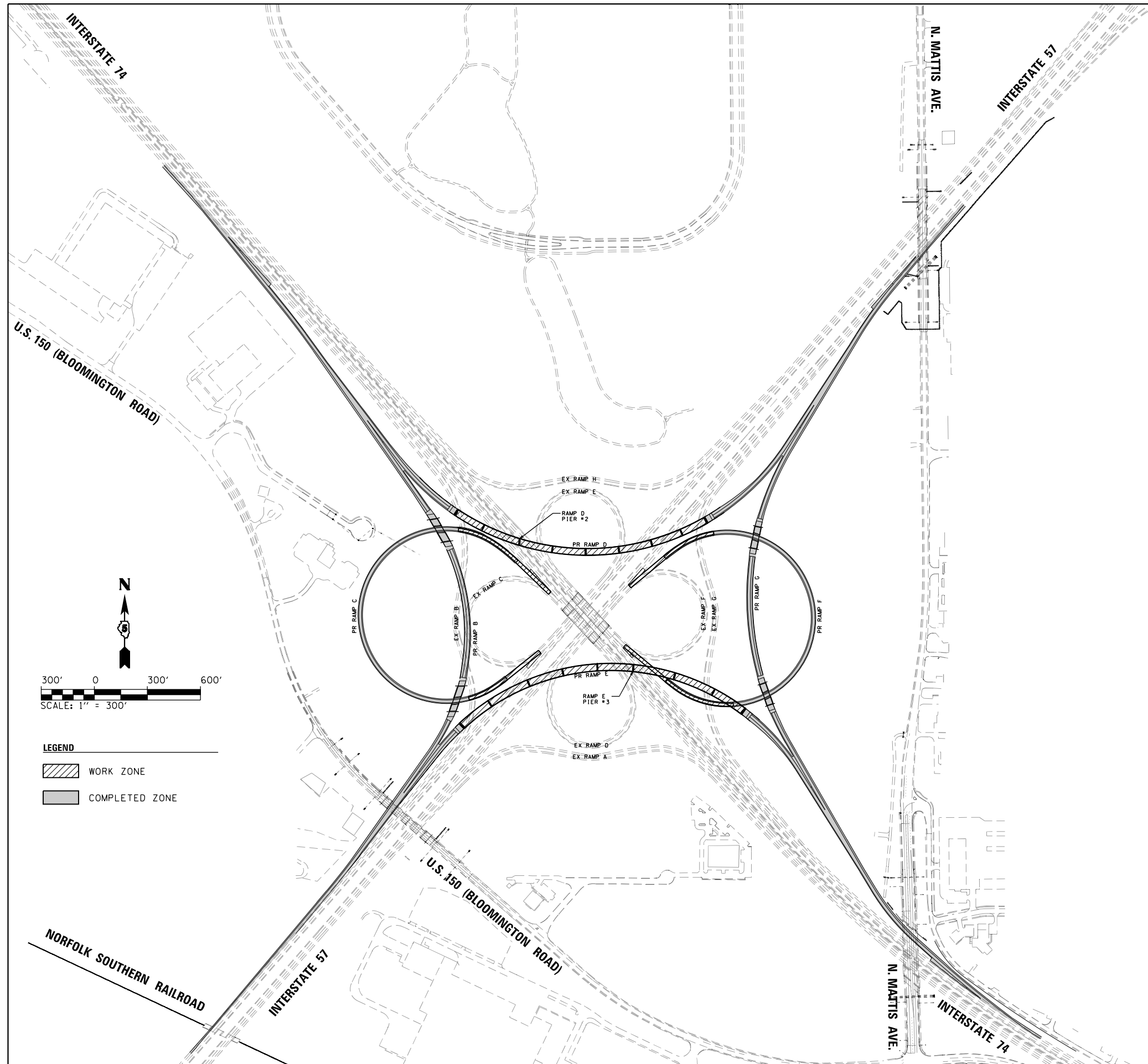
FILE NAME =	USER NAME = Matt Overbey	DESIGNED - BJD	REVISED -
...\\05708899-sht-Staging-Plan-C3-3A-015 17		DRAWN - MKK	REVISED -
Default	PLOT SCALE = 100.0000' / in.	CHECKED - MJO	REVISED -
	PLOT DATE = 3/18/2021 - 12:59:31 PM	DATE - MARCH 2021	REVISED -

**STATE OF ILLINOIS
DEPARTMENT OF TRANSPORTATION**

**MAINTENANCE OF TRAFFIC - PLAN
STAGE 3A - I-74**

SCALE: 1" = 50' SHEET OF SHEETS STA. 1069+00 TO STA. 1083+00

F.A.I. RTE.	SECTION	COUNTY	TOTAL SHEETS	SHEET NO.
57	(10-34-1)HMK	CHAMPAIGN	1187	325
CONTRACT NO. 70B99			ILLINOIS FED. AID PROJECT	



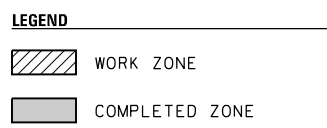
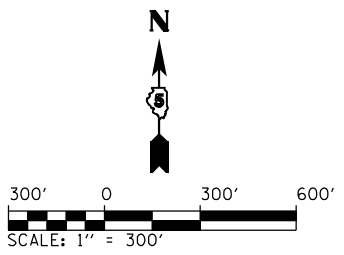
STAGE 4

TRAFFIC

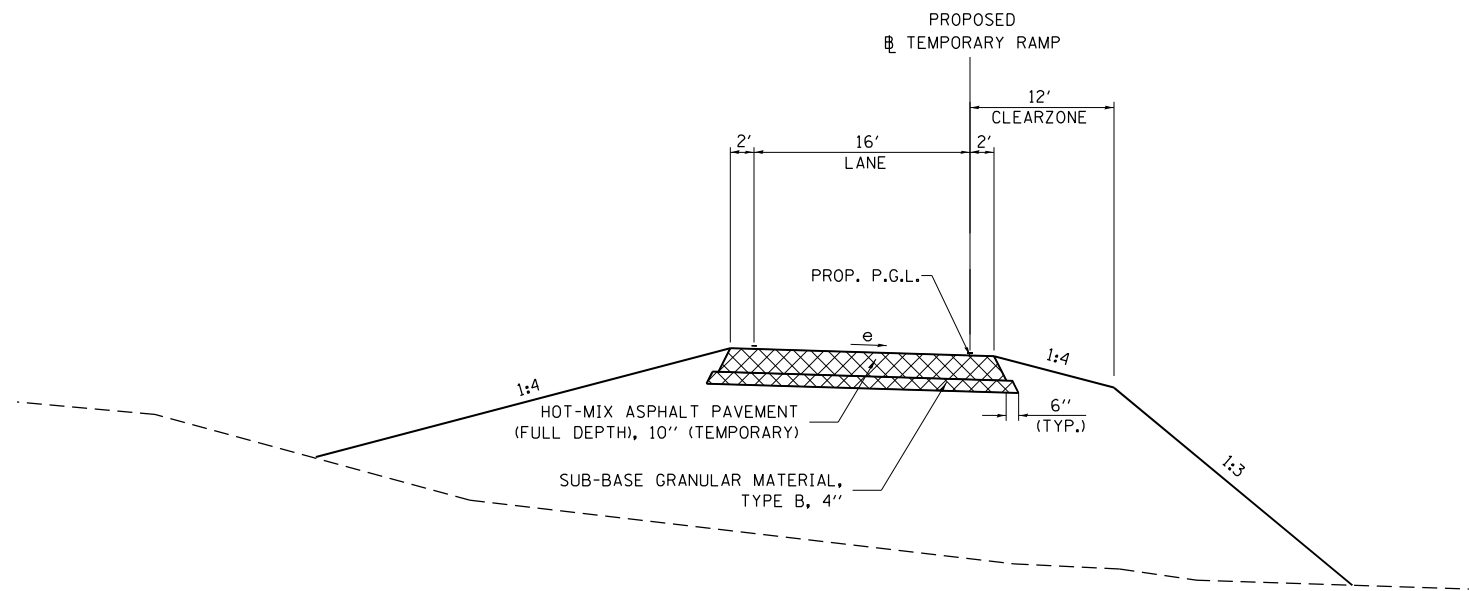
1. MAINTAIN TRAFFIC SIMILAR TO THE EXISTING CONFIGURATION.
2. OPEN PROPOSED RAMP B AND RAMP G WITH TEMPORARY CONNECTIONS TO I-57 & I-74.
3. EXISTING RAMP C TO REMAIN CLOSED WITH A DETOUR UNTIL TEMPORARY CONNECTIONS FROM PROPOSED RAMP C TO I-57 & I-74 ARE COMPLETED.
4. A TWO WEEK CLOSURE OF RAMP F WITH A DETOUR IS ALLOWED WHILE COMPLETING THE TEMPORARY CONNECTIONS TO I-57 & I-74.
5. USE IDOT STANDARD 701401 ALONG I-57 & I-74 FOR OFF-PEAK LANE CLOSURES TO CONSTRUCT RAMP C AND RAMP F CONNECTIONS.
6. MAINTAIN SHIFT IN I-74 WB TRAFFIC AT RAMP D PIER #2 AND RAMP E PIER #3 IN THE I-74 MEDIAN.
7. RAMP D AND RAMP E BEAM ERECTIONS SHALL BE COMPLETED DURING OFF-PEAK CLOSURES AND DETOURS OF I-57, I-74, AND THE AFFECTED RAMPS AS FOLLOWS:
 - A. BEAMS OVER I-57 NB: CLOSURE/DETOUR OF I-57 NB, RAMP D, RAMP F
 - B. BEAMS OVER I-57 SB: CLOSURE/DETOUR OF I-57 SB, RAMP C, RAMP E
 - C. BEAMS OVER I-74 EB: CLOSURE/DETOUR OF I-74 EB, RAMP C, RAMP D
 - D. BEAMS OVER I-74 WB: CLOSURE/DETOUR OF I-74 WB, RAMP E, RAMP F

ROADWAY CONSTRUCTION

1. CONSTRUCT PORTIONS OF RAMP C AND RAMP F AND COMPLETE TEMPORARY CONNECTIONS TO EXISTING I-57 & I-74.
2. COMPLETE CONSTRUCTION OF RAMP D AND RAMP E.

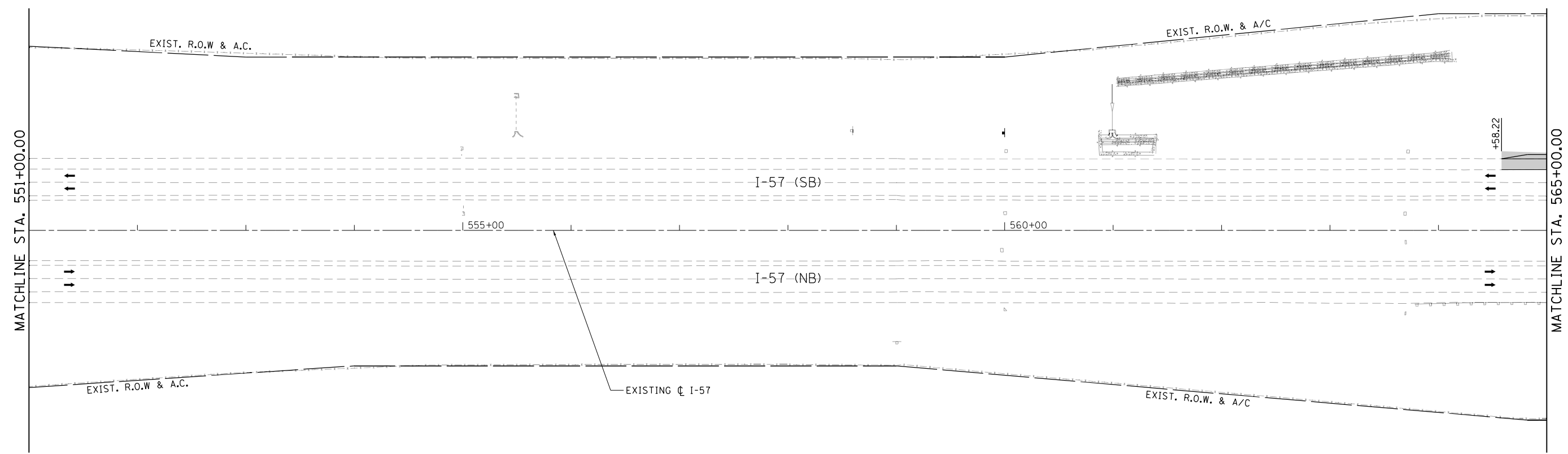
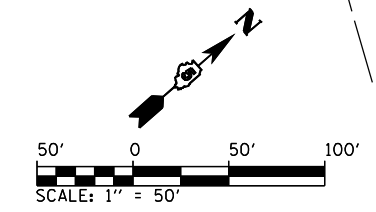


FILE NAME = ... \0570899-sht-Staging-Overview-C3-4.dgn	USER NAME = Matt Overbey	DESIGNED - BJD	REVISED -	STATE OF ILLINOIS DEPARTMENT OF TRANSPORTATION	MAINTENANCE OF TRAFFIC – OVERVIEW STAGE 4				F.A.I. RTE. 57	SECTION (10-34-1)HBK	COUNTY CHAMPAIGN	TOTAL SHEETS 1187	SHEET NO. 326
Default	PLOT SCALE = 600.0000' / in.	CHECKED - MJO	REVISED -		SCALE: 1" = 300'	SHEET	OF	SHEETS	STA.	TO	STA.	CONTRACT NO. 70B99	
	PLOT DATE = 3/18/2021 - 12:59:35 PM	DATE - MARCH 2021	REVISED -		ILLINOIS FED. AID PROJECT								



TYPICAL SECTION
TEMPORARY RAMP C & F CONNECTIONS

FILE NAME = ... \05708899-shr-Staging-Typs-C3-4-01	USER NAME = Matt Overbey	DESIGNED - BJD	REVISED -	STATE OF ILLINOIS DEPARTMENT OF TRANSPORTATION	MAINTENANCE OF TRAFFIC – TYPICALS STAGE 4				F.A.I. RTE.	SECTION	COUNTY	TOTAL SHEETS	SHEET NO.	
Default	PLOT SCALE = 15.9991' / in.	DRAWN - MKK	REVISED -		SCALE: N.T.S.	SHEET	OF	SHEETS	STA.	TO STA.	57	(10-34-1) HBK	1187	327
	PLOT DATE = 3/18/2021 - 12:59:37 PM	CHECKED - MJO	REVISED -									CHAMPAIGN	1187	327
		DATE - MARCH 2021	REVISED -									CONTRACT NO. 70B99		
												ILLINOIS FED. AID PROJECT		



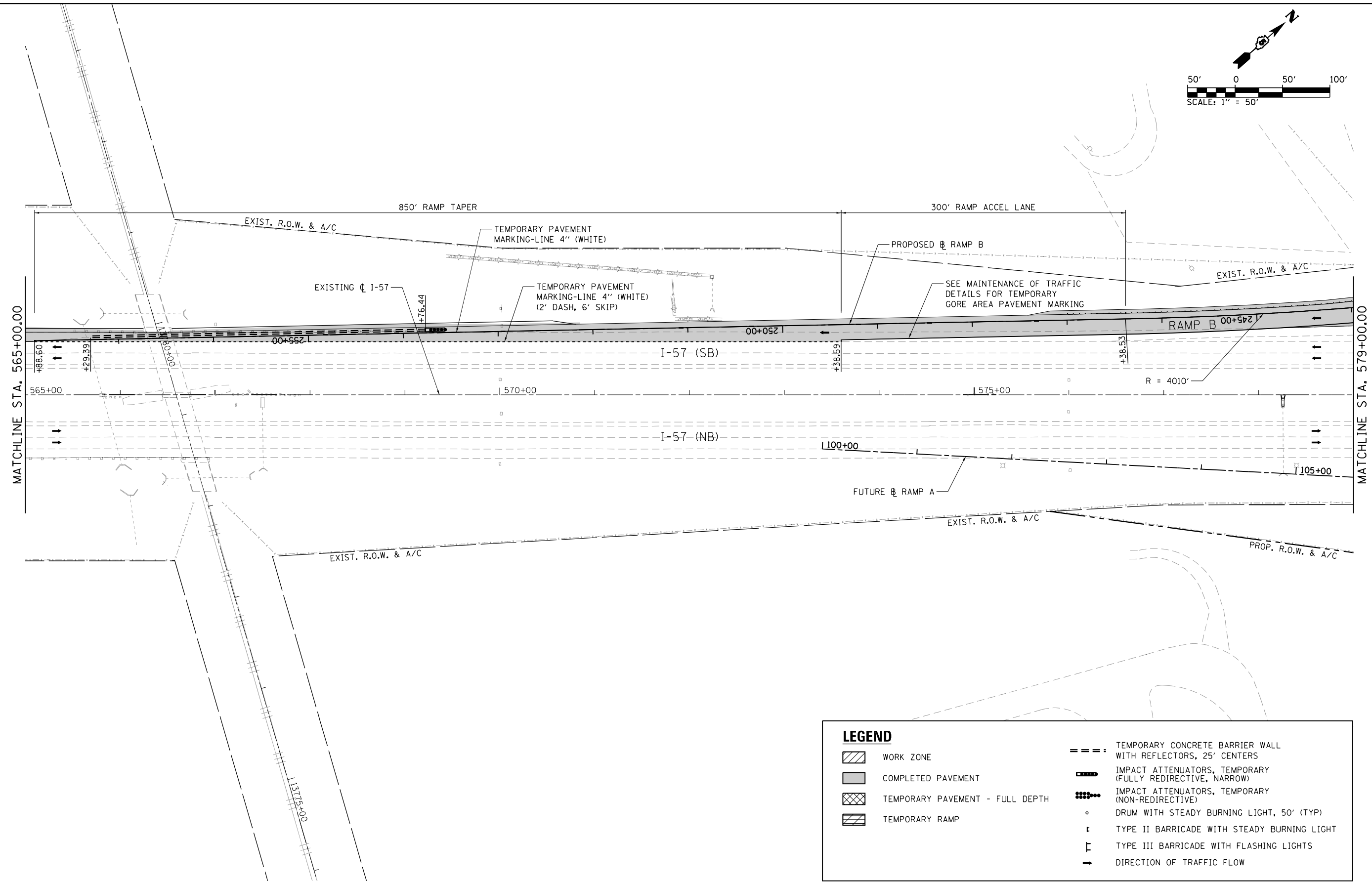
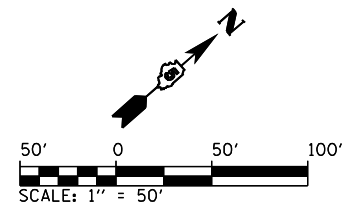
LEGEND	
	WORK ZONE
	COMPLETED PAVEMENT
	TEMPORARY PAVEMENT - FULL DEPTH
	TEMPORARY RAMP
	TEMPORARY CONCRETE BARRIER WALL WITH REFLECTORS, 25' CENTERS
	IMPACT ATTENUATORS, TEMPORARY (FULLY REDIRECTIVE, NARROW)
	IMPACT ATTENUATORS, TEMPORARY (NON-REDIRECTIVE)
	DRUM WITH STEADY BURNING LIGHT, 50' (TYP)
	TYPE II BARRICADE WITH STEADY BURNING LIGHT
	TYPE III BARRICADE WITH FLASHING LIGHTS
	DIRECTION OF TRAFFIC FLOW

FILE NAME = ...D570899-sht-Staging-Plan-C3-4-002 157	USER NAME = Matt Overbey	DESIGNED - BJD	REVISED -
Default	PLOT SCALE = 100.0000' / in.	DRAWN - MKK	REVISED -
	PLOT DATE = 3/18/2021 - 12:59:42 PM	CHECKED - MJO	REVISED -
		DATE - MARCH 2021	REVISED -

**STATE OF ILLINOIS
DEPARTMENT OF TRANSPORTATION**

MAINTENANCE OF TRAFFIC - PLAN			
STAGE 4 - I-57			
SCALE: 1" = 50'	SHEET	OF	SHEETS
	STA. 551+00		TO STA. 565+00

F.A.I. RTE.	SECTION	COUNTY	TOTAL SHEETS	SHEET NO.
57	(10-34-1)HKB	CHAMPAIGN	1187	328
			CONTRACT NO. 70B99	
ILLINOIS FED. AID PROJECT				



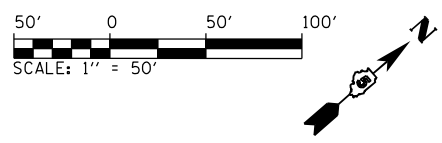
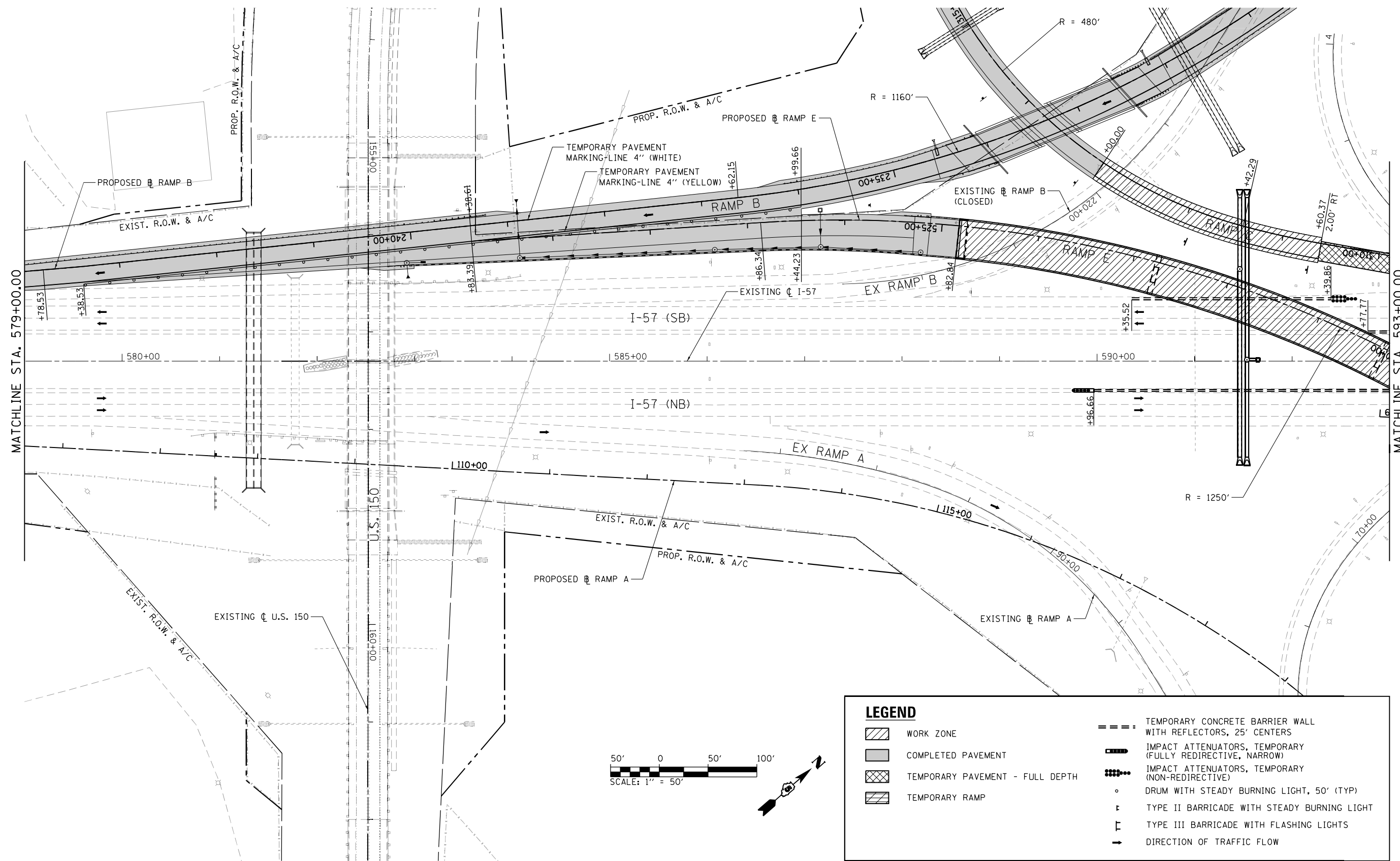
LEGEND	
	WORK ZONE
	COMPLETED PAVEMENT
	TEMPORARY PAVEMENT - FULL DEPTH
	TEMPORARY RAMP
	TEMPORARY CONCRETE BARRIER WALL WITH REFLECTORS, 25' CENTERS
	IMPACT ATTENUATORS, TEMPORARY (FULLY REDIRECTIVE, NARROW)
	IMPACT ATTENUATORS, TEMPORARY (NON-REDIRECTIVE)
	DRUM WITH STEADY BURNING LIGHT, 50' (TYP)
	TYPE II BARRICADE WITH STEADY BURNING LIGHT
	TYPE III BARRICADE WITH FLASHING LIGHTS
	DIRECTION OF TRAFFIC FLOW

FILE NAME = ...\\0570899-sht-Staging-Plan-C3-4-003 157	USER NAME = Matt Overbey	DESIGNED - BJD	REVISED -
Default	PLOT SCALE = 100.0000' / in.	DRAWN - MKK	REVISED -
	PLOT DATE = 3/18/2021 - 12:59:46 PM	CHECKED - MJO	REVISED -
		DATE - MARCH 2021	REVISED -

**STATE OF ILLINOIS
DEPARTMENT OF TRANSPORTATION**

MAINTENANCE OF TRAFFIC - PLAN			
STAGE 4 - I-57			
SCALE: 1" = 50'	SHEET	OF SHEETS	STA. 565+00 TO STA. 579+00

F.A.I. RTE.	SECTION	COUNTY	TOTAL SHEETS	SHEET NO.
57	(10-34-1)HMK	CHAMPAIGN	1187	329
CONTRACT NO. 70B99			ILLINOIS FED. AID PROJECT	



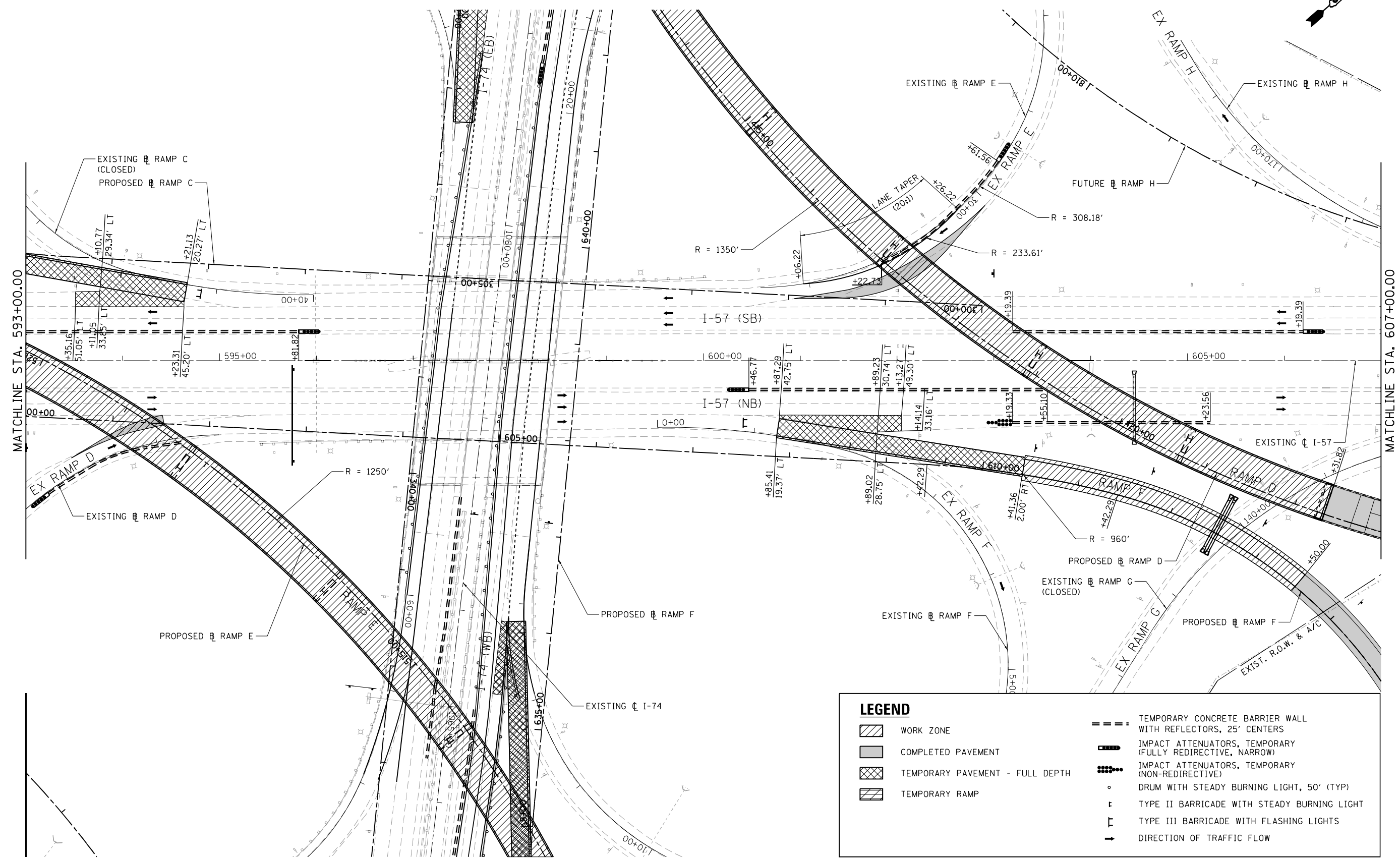
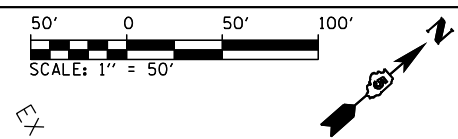
LEGEND	
	WORK ZONE
	COMPLETED PAVEMENT
	TEMPORARY PAVEMENT - FULL DEPTH
	TEMPORARY RAMP
	TEMPORARY CONCRETE BARRIER WALL WITH REFLECTORS, 25' CENTERS
	IMPACT ATTENUATORS, TEMPORARY (FULLY REDIRECTIVE, NARROW)
	IMPACT ATTENUATORS, TEMPORARY (NON-REDIRECTIVE)
	DRUM WITH STEADY BURNING LIGHT, 50' (TYP)
	TYPE II BARRICADE WITH STEADY BURNING LIGHT
	TYPE III BARRICADE WITH FLASHING LIGHTS
	DIRECTION OF TRAFFIC FLOW

FILE NAME =	USER NAME = Matt Overbey	DESIGNED - BJD	REVISED -
... \0570899-sht-Staging-Plan-C3-4-004 157		DRAWN - MKK	REVISED -
Default	PLOT SCALE = 100.0000' / in.	CHECKED - MJO	REVISED -
	PLOT DATE = 3/18/2021 - 12:59:50 PM	DATE - MARCH 2021	REVISED -

**STATE OF ILLINOIS
DEPARTMENT OF TRANSPORTATION**

MAINTENANCE OF TRAFFIC - PLAN			
STAGE 4 - I-57			
SCALE: 1" = 50'	SHEET	OF SHEETS	STA. 579+00 TO STA. 593+00

F.A.I. RTE.	SECTION	COUNTY	TOTAL SHEETS	SHEET NO.
57	(10-34-1)HBK	CHAMPAIGN	1187	330
			CONTRACT NO. 70B99	
ILLINOIS FED. AID PROJECT				



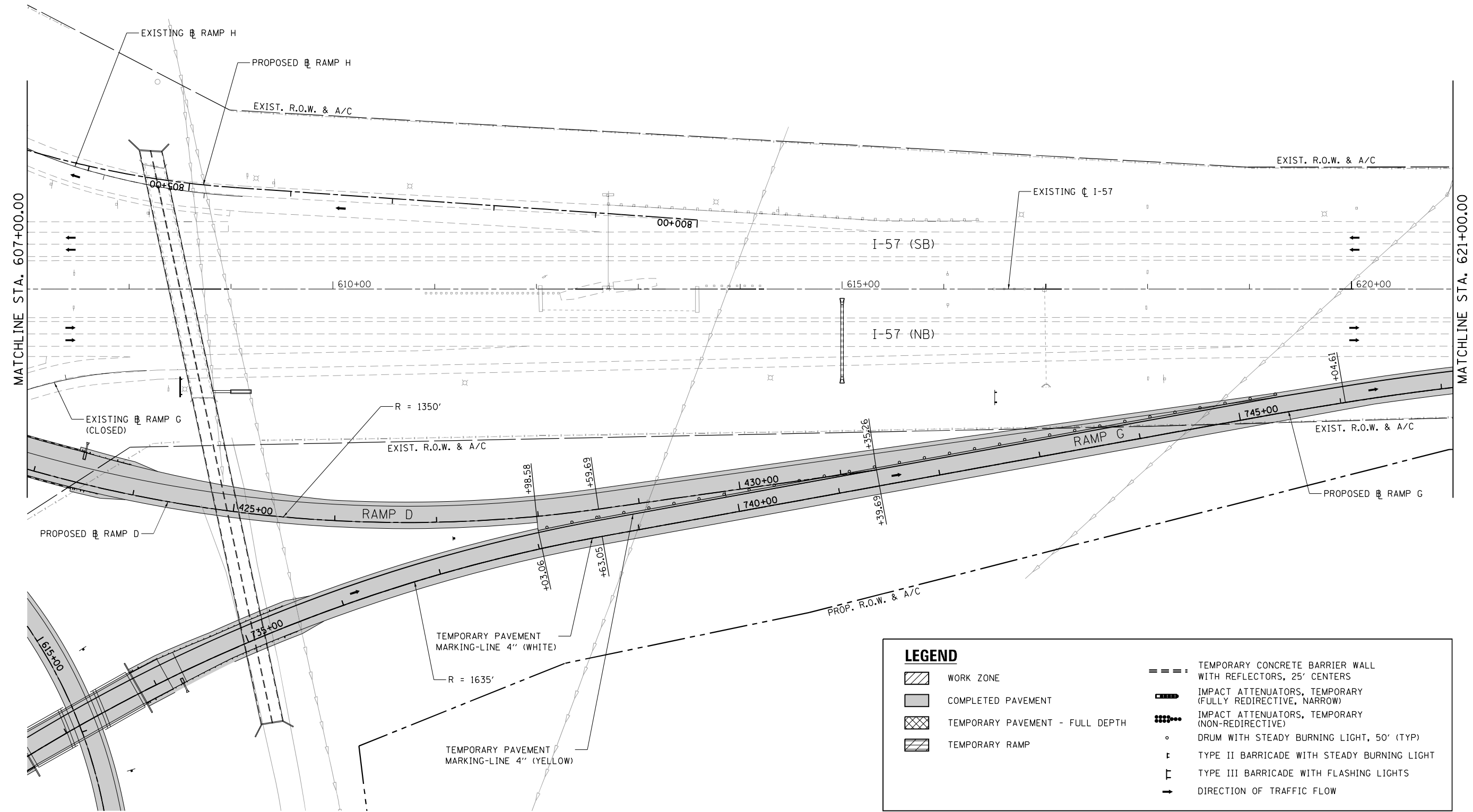
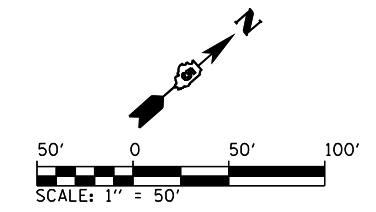
LEGEND	
	WORK ZONE
	COMPLETED PAVEMENT
	TEMPORARY PAVEMENT - FULL DEPTH
	TEMPORARY RAMP
	TEMPORARY CONCRETE BARRIER WALL WITH REFLECTORS, 25' CENTERS
	IMPACT ATTENUATORS, TEMPORARY (FULLY REDIRECTIVE, NARROW)
	IMPACT ATTENUATORS, TEMPORARY (NON-REDIRECTIVE)
	DRUM WITH STEADY BURNING LIGHT, 50' (TYP)
	TYPE II BARRICADE WITH STEADY BURNING LIGHT
	TYPE III BARRICADE WITH FLASHING LIGHTS
	DIRECTION OF TRAFFIC FLOW

FILE NAME =	USER NAME = Matt Overbey	DESIGNED - BJD	REVISED -
... \0570899-sht-Staging-Plan-C3-4-005 157		DRAWN - MKK	REVISED -
Default	PLOT SCALE = 100.0000' / in.	CHECKED - MJO	REVISED -
	PLOT DATE = 3/18/2021 - 12:59:54 PM	DATE - MARCH 2021	REVISED -

**STATE OF ILLINOIS
DEPARTMENT OF TRANSPORTATION**

MAINTENANCE OF TRAFFIC - PLAN			
STAGE 4 - I-57			
SCALE: 1" = 50'	SHEET	OF SHEETS	STA. 593+00 TO STA. 607+00

F.A.I. RTE.	SECTION	COUNTY	TOTAL SHEETS	SHEET NO.
57	(10-34-1)HBK	CHAMPAIGN	1187	331
			CONTRACT NO. 70B99	
ILLINOIS FED. AID PROJECT				



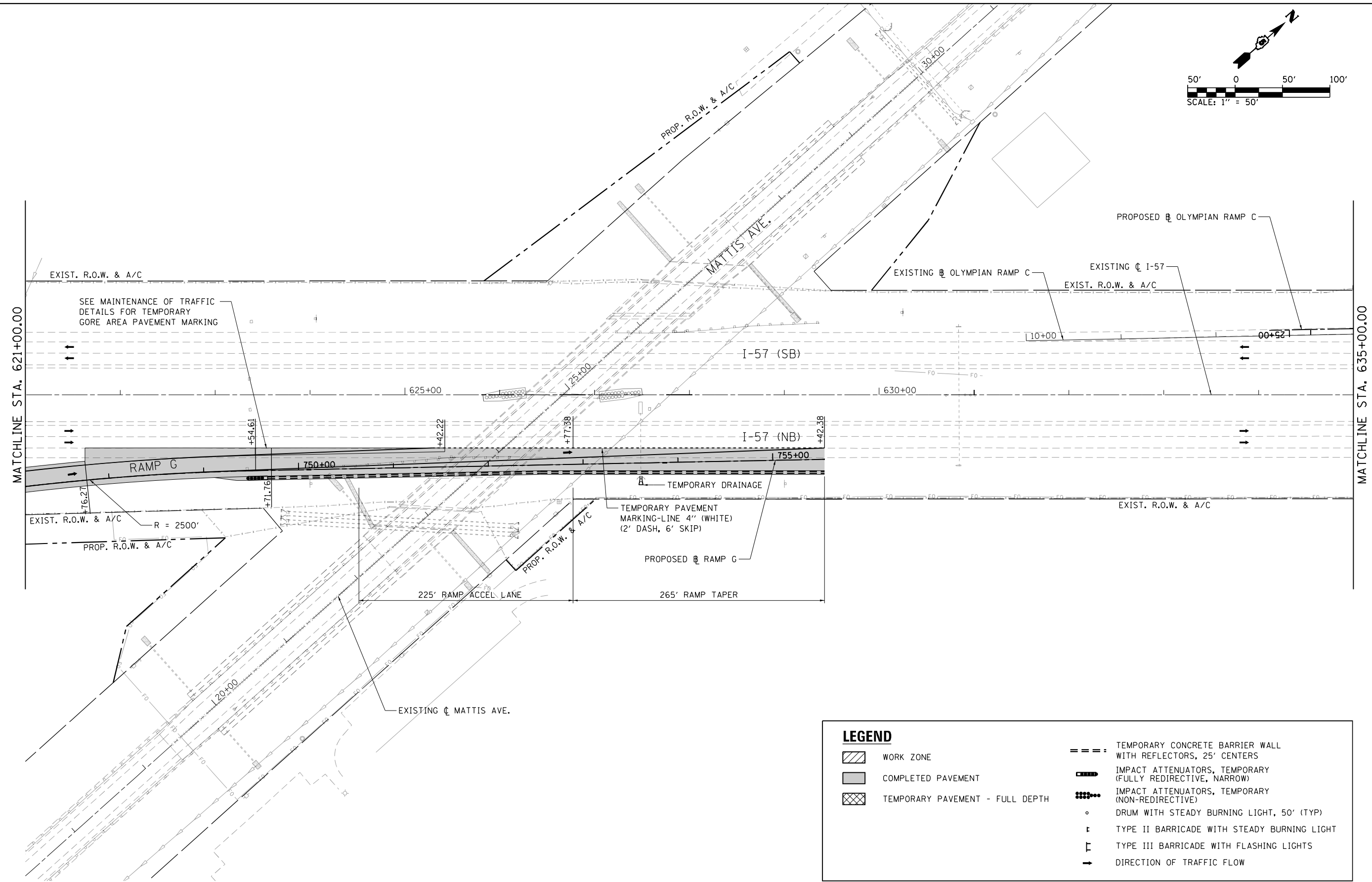
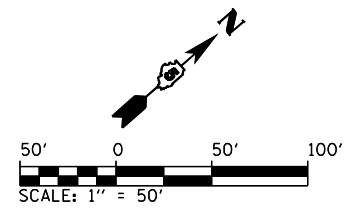
LEGEND	
	WORK ZONE
	COMPLETED PAVEMENT
	TEMPORARY PAVEMENT - FULL DEPTH
	TEMPORARY RAMP
	TEMPORARY CONCRETE BARRIER WALL WITH REFLECTORS, 25' CENTERS
	IMPACT ATTENUATORS, TEMPORARY (FULLY REDIRECTIVE, NARROW)
	IMPACT ATTENUATORS, TEMPORARY (NON-REDIRECTIVE)
	DRUM WITH STEADY BURNING LIGHT, 50' (TYP)
	TYPE II BARRICADE WITH STEADY BURNING LIGHT
	TYPE III BARRICADE WITH FLASHING LIGHTS
	DIRECTION OF TRAFFIC FLOW

FILE NAME =	USER NAME = Matt Overbey	DESIGNED - BJD	REVISED -
... \0570899-sht-Staging-Plan-C3-4-006 157		DRAWN - MKK	REVISED -
Default	PLOT SCALE = 100.0000' / in.	CHECKED - MJO	REVISED -
	PLOT DATE = 3/18/2021 - 12:59:57 PM	DATE - MARCH 2021	REVISED -

**STATE OF ILLINOIS
DEPARTMENT OF TRANSPORTATION**

MAINTENANCE OF TRAFFIC - PLAN			
STAGE 4 - I-57			
SCALE: 1" = 50'	SHEET	OF SHEETS	STA. 607+00 TO STA. 621+00

F.A.I. RTE.	SECTION	COUNTY	TOTAL SHEETS	SHEET NO.
57	(10-34-1)HMK	CHAMPAIGN	1187	332
CONTRACT NO. 70B99			ILLINOIS FED. AID PROJECT	



LEGEND	
	WORK ZONE
	COMPLETED PAVEMENT
	TEMPORARY PAVEMENT - FULL DEPTH
	TEMPORARY CONCRETE BARRIER WALL WITH REFLECTORS, 25' CENTERS
	IMPACT ATTENUATORS, TEMPORARY (FULLY REDIRECTIVE, NARROW)
	IMPACT ATTENUATORS, TEMPORARY (NON-REDIRECTIVE)
	DRUM WITH STEADY BURNING LIGHT, 50' (TYP)
	TYPE II BARRICADE WITH STEADY BURNING LIGHT
	TYPE III BARRICADE WITH FLASHING LIGHTS
	DIRECTION OF TRAFFIC FLOW

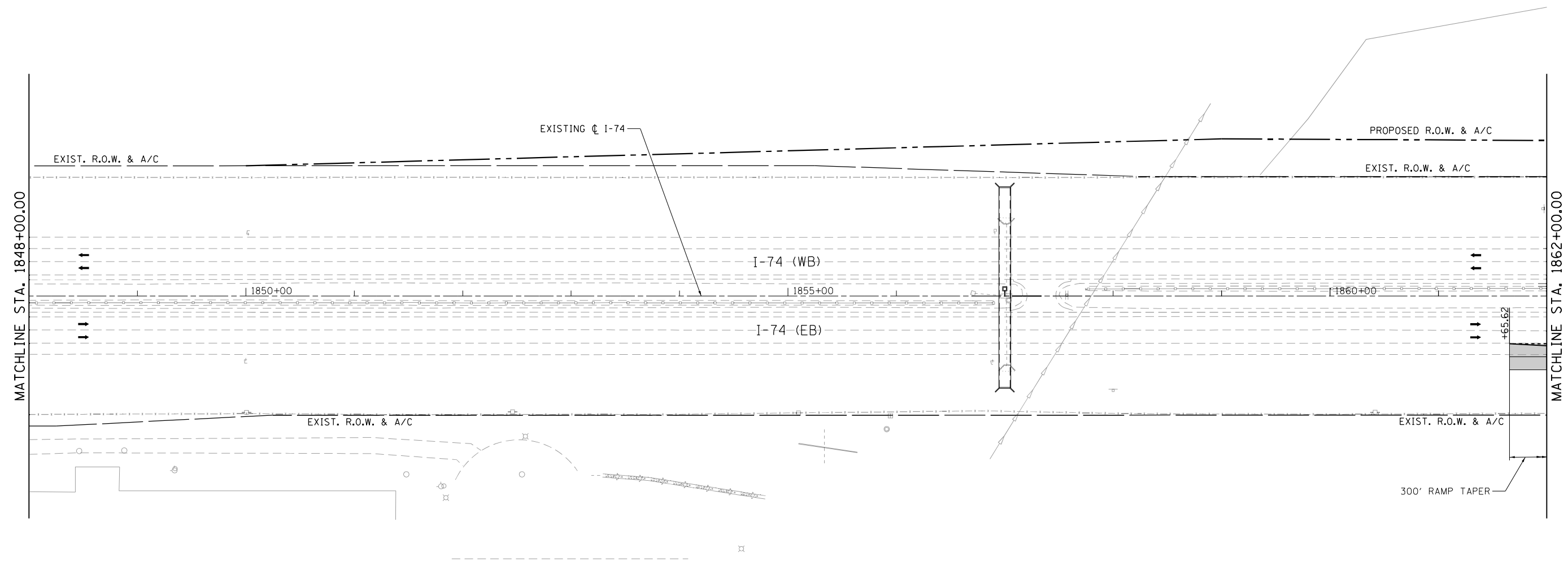
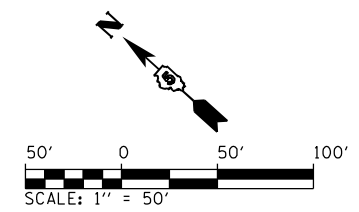
FILE NAME =	USER NAME = Matt Overbey	DESIGNED - BJD	REVISED -
... \0570899-sht-Staging-Plan-C3-4-007 157		DRAWN - MKK	REVISED -
Default	PLOT SCALE = 100.0000' / in.	CHECKED - MJO	REVISED -
	PLOT DATE = 3/18/2021 - 1:00:01 PM	DATE - MARCH 2021	REVISED -

**STATE OF ILLINOIS
DEPARTMENT OF TRANSPORTATION**

**MAINTENANCE OF TRAFFIC - PLAN
STAGE 4 - I-57**

SCALE: 1" = 50' SHEET OF SHEETS STA. 621+00 TO STA. 635+00

F.A.I. RTE.	SECTION	COUNTY	TOTAL SHEETS	SHEET NO.
57	(10-34-1)HKB	CHAMPAIGN	1187	333
CONTRACT NO. 70B99			ILLINOIS FED. AID PROJECT	



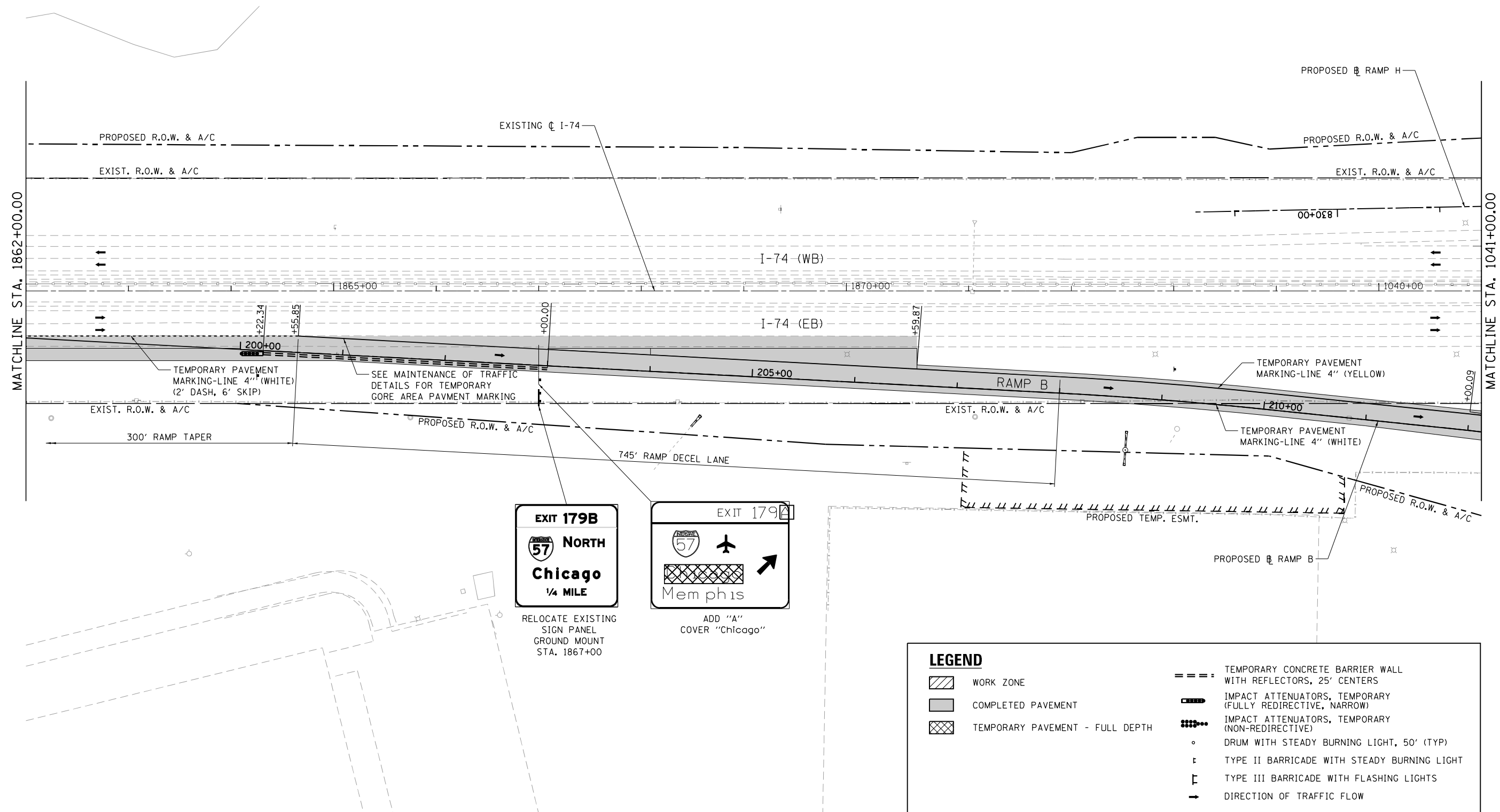
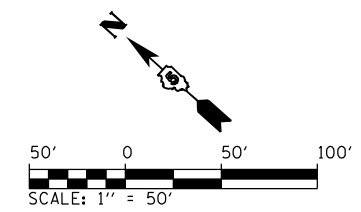
LEGEND	
	WORK ZONE
	COMPLETED PAVEMENT
	TEMPORARY PAVEMENT - FULL DEPTH
	TEMPORARY CONCRETE BARRIER WALL WITH REFLECTORS, 25' CENTERS
	IMPACT ATTENUATORS, TEMPORARY (FULLY REDIRECTIVE, NARROW)
	IMPACT ATTENUATORS, TEMPORARY (NON-REDIRECTIVE)
	DRUM WITH STEADY BURNING LIGHT, 50' (TYP)
	TYPE II BARRICADE WITH STEADY BURNING LIGHT
	TYPE III BARRICADE WITH FLASHING LIGHTS
	DIRECTION OF TRAFFIC FLOW

FILE NAME = ...\\0570899-sht-Staging-Plan-C3-4-011 174	USER NAME = Matt Overbey	DESIGNED - BJD	REVISED -
Default	PLOT SCALE = 100.0000' / in.	DRAWN - MKK	REVISED -
	PLOT DATE = 3/18/2021 - 1:00:05 PM	CHECKED - MJO	REVISED -
		DATE - MARCH 2021	REVISED -

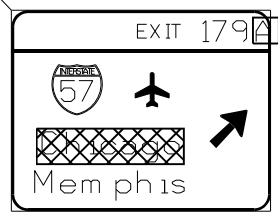
**STATE OF ILLINOIS
DEPARTMENT OF TRANSPORTATION**

MAINTENANCE OF TRAFFIC - PLAN			
STAGE 4 - I-74			
SCALE: 1" = 50'	SHEET	OF	SHEETS
	STA. 1848+00	TO	STA. 1862+00

F.A.I. RTE.	SECTION	COUNTY	TOTAL SHEETS	SHEET NO.
57	(10-34-1)HBK	CHAMPAIGN	1187	334
CONTRACT NO. 70B99				
ILLINOIS FED. AID PROJECT				



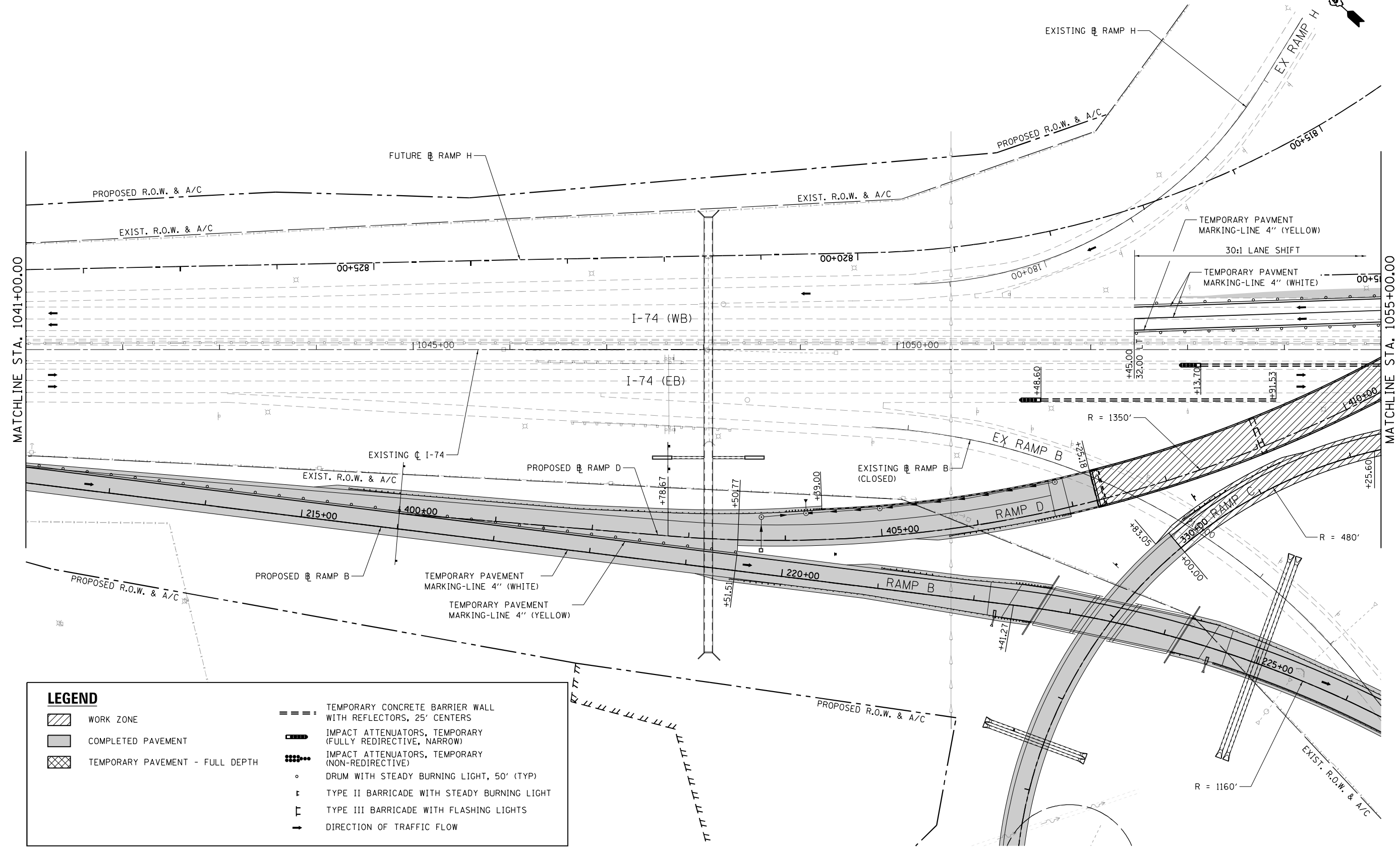
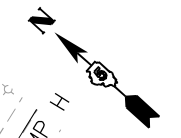
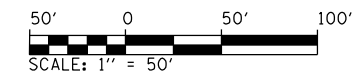
RELOCATE EXISTING SIGN PANEL GROUND MOUNT STA. 1867+00



ADD "A" COVER "Chicago"

LEGEND	
	WORK ZONE
	COMPLETED PAVEMENT
	TEMPORARY PAVEMENT - FULL DEPTH
	TEMPORARY CONCRETE BARRIER WALL WITH REFLECTORS, 25' CENTERS
	IMPACT ATTENUATORS, TEMPORARY (FULLY REDIRECTIVE, NARROW)
	IMPACT ATTENUATORS, TEMPORARY (NON-REDIRECTIVE)
	DRUM WITH STEADY BURNING LIGHT, 50' (TYP)
	TYPE II BARRICADE WITH STEADY BURNING LIGHT
	TYPE III BARRICADE WITH FLASHING LIGHTS
	DIRECTION OF TRAFFIC FLOW

FILE NAME = ...D0570899-sht-Staging-Plan-C3-4-012 174	USER NAME = Matt Overbey	DESIGNED - BJD	REVISED -	STATE OF ILLINOIS DEPARTMENT OF TRANSPORTATION	MAINTENANCE OF TRAFFIC - PLAN STAGE 4 - I-74	F.A.I. RTE. = 57	SECTION = (10-34-1)HKB	COUNTY = CHAMPAIGN	TOTAL SHEETS = 1187	SHEET NO. = 335	
Default	PLOT SCALE = 100.0000' / in.	CHECKED - MJO	REVISED -			SCALE: 1" = 50'	SHEET OF SHEETS	STA. 1862+00 TO STA. 1041+00	CONTRACT NO. 70B99		ILLINOIS FED. AID PROJECT
	PLOT DATE = 3/18/2021 - 1:00:09 PM	DATE - MARCH 2021	REVISED -								



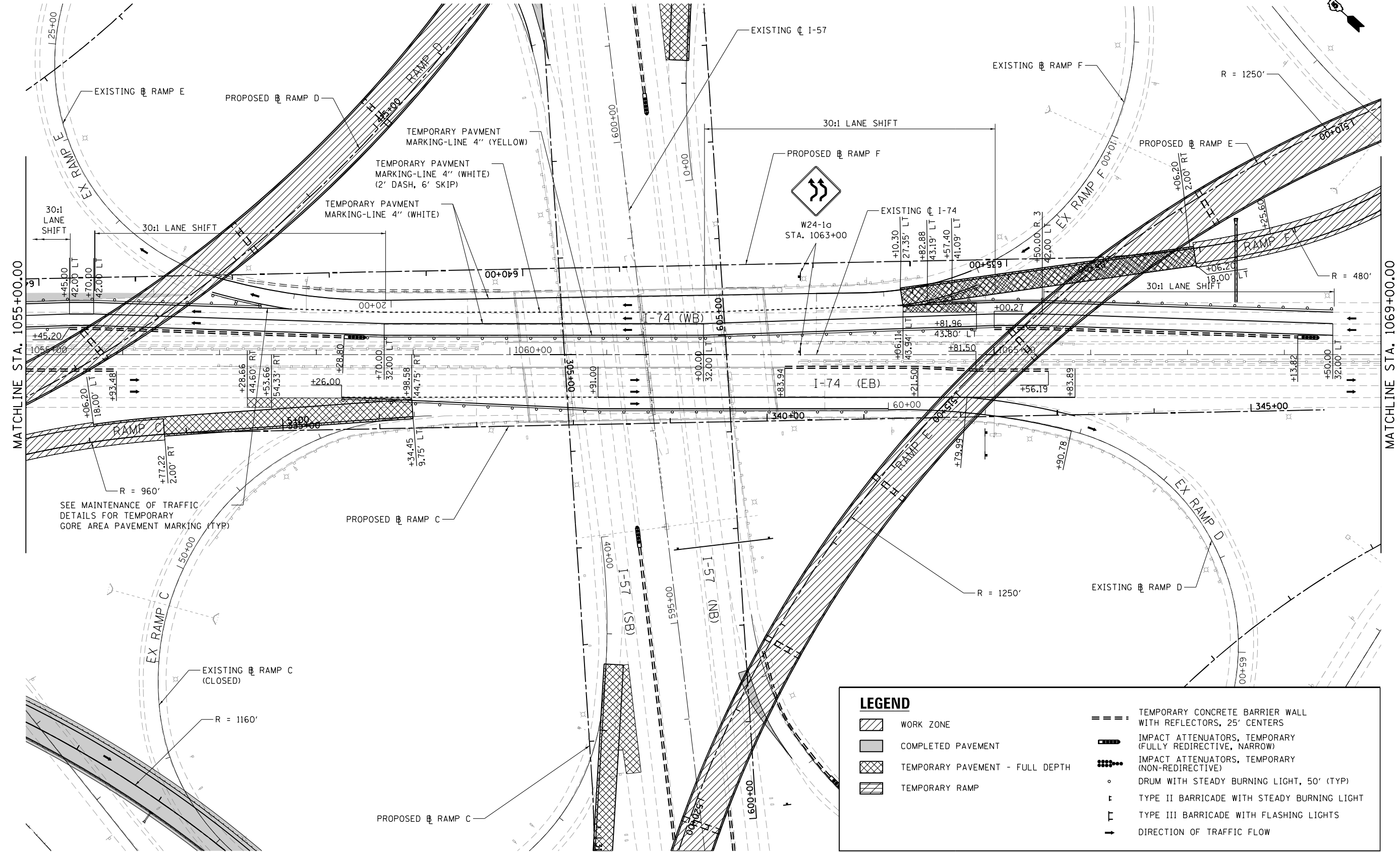
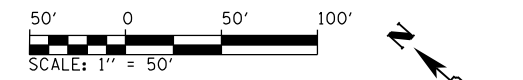
LEGEND	
	WORK ZONE
	COMPLETED PAVEMENT
	TEMPORARY PAVEMENT - FULL DEPTH
	TEMPORARY CONCRETE BARRIER WALL WITH REFLECTORS, 25' CENTERS
	IMPACT ATTENUATORS, TEMPORARY (FULLY REDIRECTIVE, NARROW)
	IMPACT ATTENUATORS, TEMPORARY (NON-REDIRECTIVE)
	DRUM WITH STEADY BURNING LIGHT, 50' (TYP)
	TYPE II BARRICADE WITH STEADY BURNING LIGHT
	TYPE III BARRICADE WITH FLASHING LIGHTS
	DIRECTION OF TRAFFIC FLOW

FILE NAME =	USER NAME = Matt Overbey	DESIGNED - BJD	REVISED -
...\\0570899-sht-Staging-Plan-C3-4-013 174		DRAWN - MKK	REVISED -
Default	PLOT SCALE = 100.0000' / in.	CHECKED - MJO	REVISED -
	PLOT DATE = 3/18/2021 - 1:00:13 PM	DATE - MARCH 2021	REVISED -

**STATE OF ILLINOIS
DEPARTMENT OF TRANSPORTATION**

MAINTENANCE OF TRAFFIC - PLAN			
STAGE 4 - I-74			
SCALE: 1" = 50'	SHEET	OF SHEETS	STA. 1041+00 TO STA. 1055+00

F.A.I. RTE.	SECTION	COUNTY	TOTAL SHEETS	SHEET NO.
57	(10-34-1)HBK	CHAMPAIGN	1187	336
CONTRACT NO. 70B99			ILLINOIS FED. AID PROJECT	




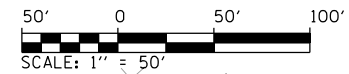
LEGEND	
	WORK ZONE
	COMPLETED PAVEMENT
	TEMPORARY PAVEMENT - FULL DEPTH
	TEMPORARY RAMP
	TEMPORARY CONCRETE BARRIER WALL WITH REFLECTORS, 25' CENTERS
	IMPACT ATTENUATORS, TEMPORARY (FULLY REDIRECTIVE, NARROW)
	IMPACT ATTENUATORS, TEMPORARY (NON-REDIRECTIVE)
	DRUM WITH STEADY BURNING LIGHT, 50' (TYP)
	TYPE II BARRICADE WITH STEADY BURNING LIGHT
	TYPE III BARRICADE WITH FLASHING LIGHTS
	DIRECTION OF TRAFFIC FLOW

FILE NAME =	USER NAME = Matt Overbey	DESIGNED - BJD	REVISED -
... \0570899-sht-Staging-Plan-C3-4-014 174		DRAWN - MKK	REVISED -
Default	PLOT SCALE = 100.0000' / in.	CHECKED - MJO	REVISED -
	PLOT DATE = 3/18/2021 - 1:00:17 PM	DATE - MARCH 2021	REVISED -

**STATE OF ILLINOIS
DEPARTMENT OF TRANSPORTATION**

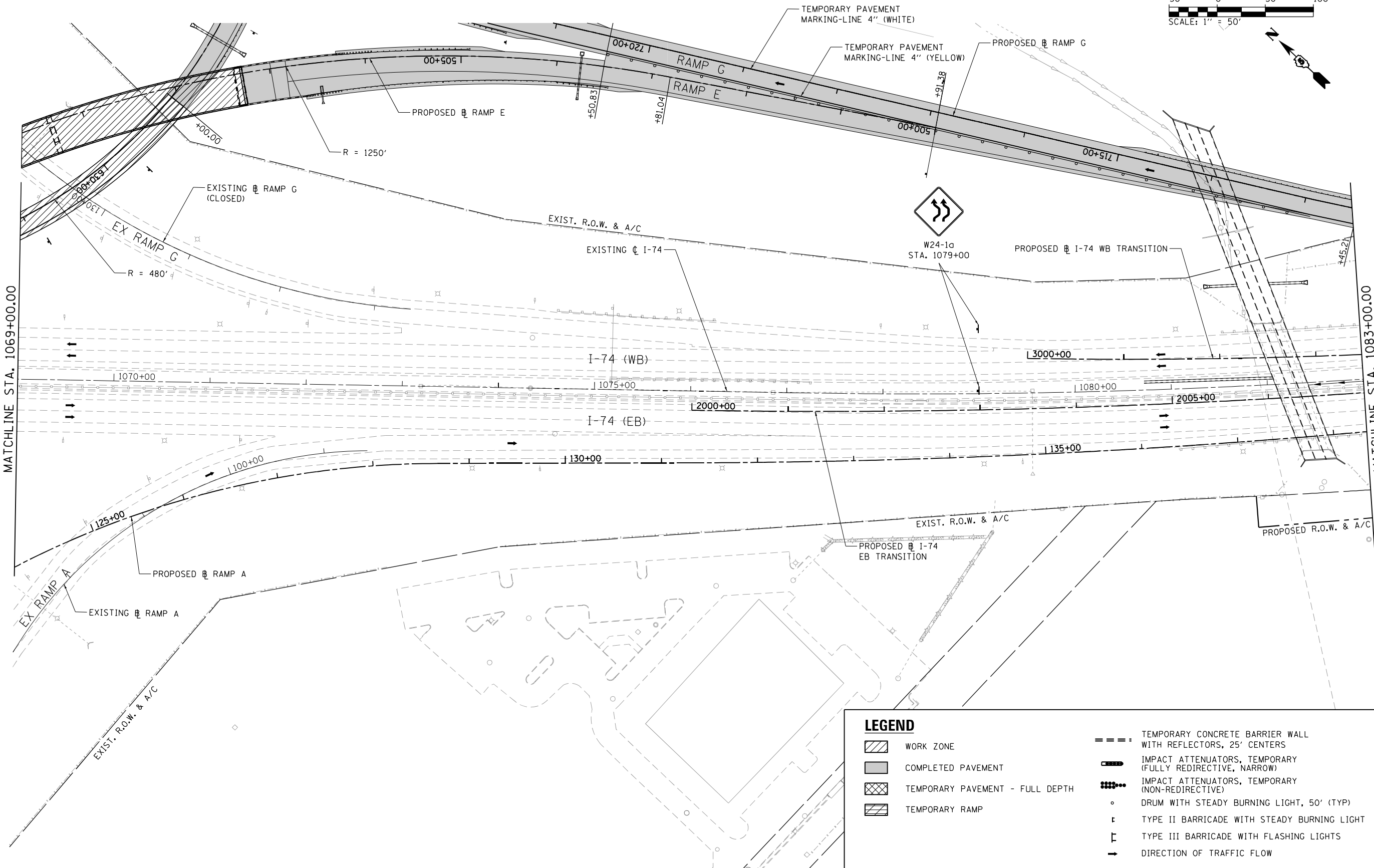
MAINTENANCE OF TRAFFIC - PLAN			
STAGE 4 - I-74			
SCALE: 1" = 50'	SHEET	OF XX SHEETS	STA. 1055+00 TO STA. 1069+00

F.A.I. RTE.	SECTION	COUNTY	TOTAL SHEETS	SHEET NO.
57	(10-34-1)HKB	CHAMPAIGN	1187	337
CONTRACT NO. 70B99			ILLINOIS FED. AID PROJECT	



MATCHLINE STA. 1069+00.00

MATCHLINE STA. 1083+00.00



LEGEND	
	WORK ZONE
	COMPLETED PAVEMENT
	TEMPORARY PAVEMENT - FULL DEPTH
	TEMPORARY RAMP
	TEMPORARY CONCRETE BARRIER WALL WITH REFLECTORS, 25' CENTERS
	IMPACT ATTENUATORS, TEMPORARY (FULLY REDIRECTIVE, NARROW)
	IMPACT ATTENUATORS, TEMPORARY (NON-REDIRECTIVE)
	DRUM WITH STEADY BURNING LIGHT, 50' (TYP)
	TYPE II BARRICADE WITH STEADY BURNING LIGHT
	TYPE III BARRICADE WITH FLASHING LIGHTS
	DIRECTION OF TRAFFIC FLOW

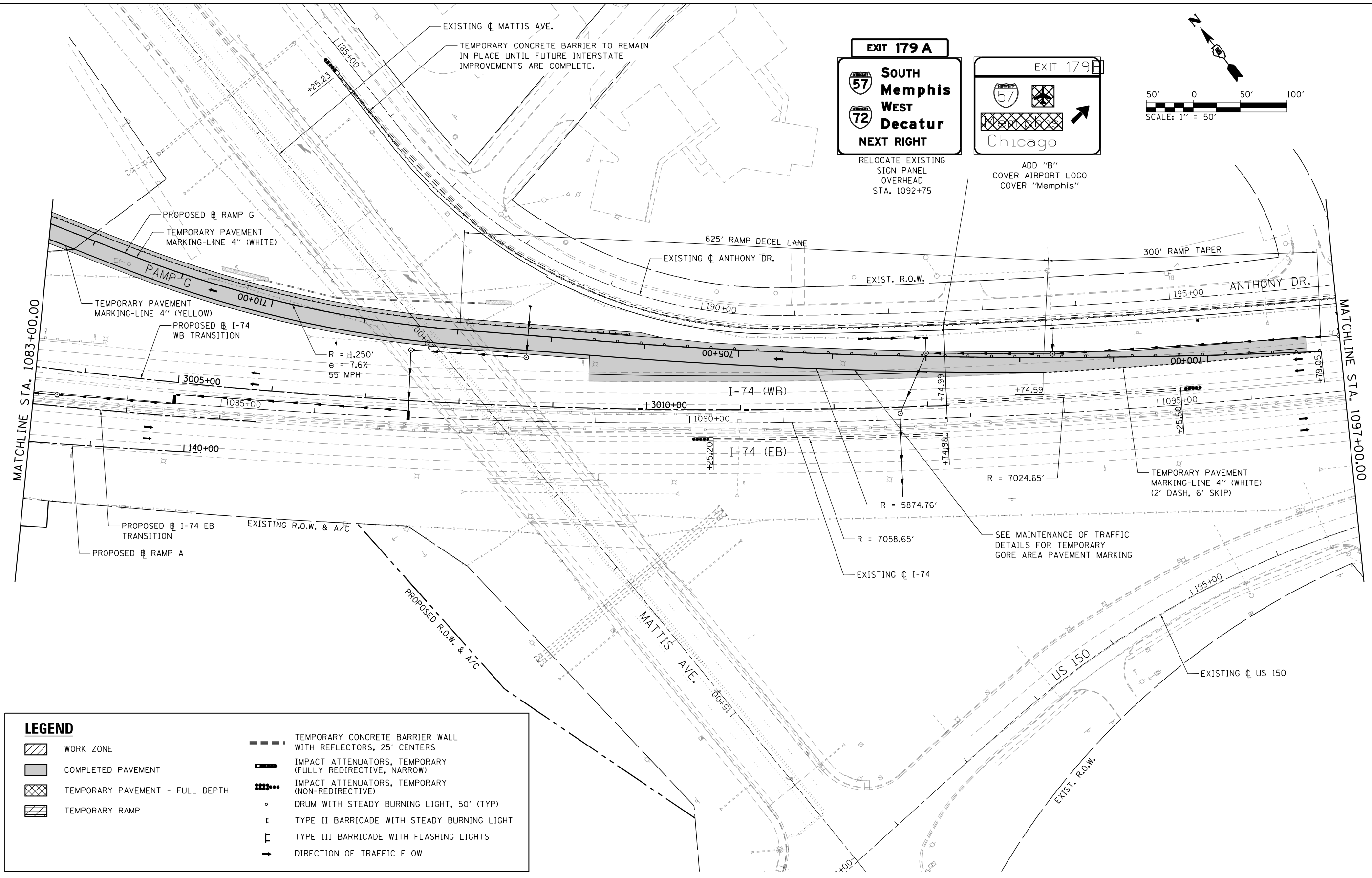
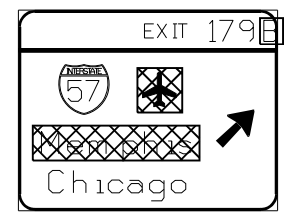
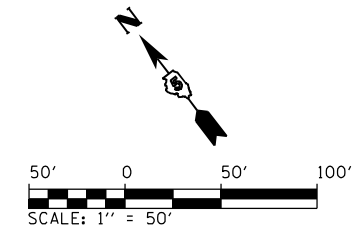
FILE NAME = ...10570899-sht-Staging-Plan-C3-4-015 174	USER NAME = Matt Overbey	DESIGNED - BJD	REVISED -
		DRAWN - MKK	REVISED -
	PLOT SCALE = 100.0000' / in.	CHECKED - MJO	REVISED -
Default	PLOT DATE = 3/18/2021 - 1:00:22 PM	DATE - MARCH 2021	REVISED -

**STATE OF ILLINOIS
DEPARTMENT OF TRANSPORTATION**

**MAINTENANCE OF TRAFFIC - PLAN
STAGE 4 - I-74**

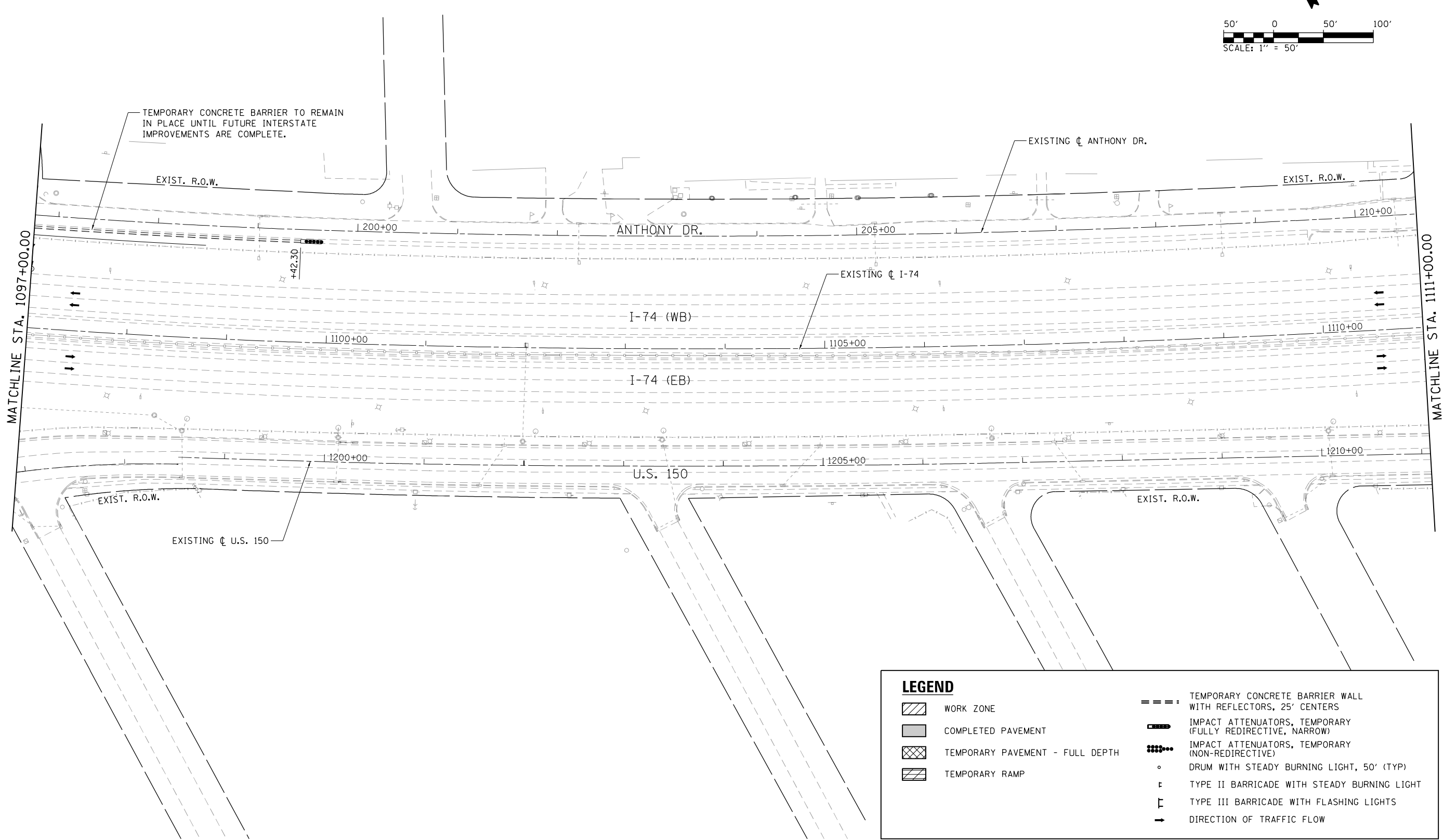
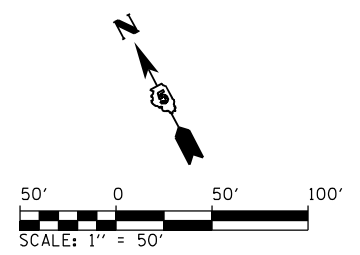
SCALE: 1" = 50' SHEET OF SHEETS STA. 1069+00 TO STA. 1083+00

F.A.I. RTE.	SECTION	COUNTY	TOTAL SHEETS	SHEET NO.
57	(10-34-1)HKB	CHAMPAIGN	1187	338
			CONTRACT NO. 70B99	
ILLINOIS FED. AID PROJECT				



LEGEND	
	WORK ZONE
	COMPLETED PAVEMENT
	TEMPORARY PAVEMENT - FULL DEPTH
	TEMPORARY RAMP
	TEMPORARY CONCRETE BARRIER WALL WITH REFLECTORS, 25' CENTERS
	IMPACT ATTENUATORS, TEMPORARY (FULLY REDIRECTIVE, NARROW)
	IMPACT ATTENUATORS, TEMPORARY (NON-REDIRECTIVE)
	DRUM WITH STEADY BURNING LIGHT, 50' (TYP)
	TYPE II BARRICADE WITH STEADY BURNING LIGHT
	TYPE III BARRICADE WITH FLASHING LIGHTS
	DIRECTION OF TRAFFIC FLOW

FILE NAME =	USER NAME = Matt Overbey	DESIGNED - BJD	REVISED -	STATE OF ILLINOIS DEPARTMENT OF TRANSPORTATION	MAINTENANCE OF TRAFFIC - PLAN STAGE 4 - I-74			F.A.I. RTE. = 57	SECTION = (10-34-1)HBK	COUNTY = CHAMPAIGN	TOTAL SHEETS = 1187	SHEET NO. = 339
...	PLOT SCALE = 100.0000' / in.	DRAWN - MKK	REVISED -		SCALE: 1" = 50'	SHEET OF SHEETS	STA. 1083+00 TO STA. 1097+00	CONTRACT NO. 70B99		ILLINOIS FED. AID PROJECT		
Default	PLOT DATE = 3/18/2021 - 1:00:26 PM	CHECKED - MJO	REVISED -									
		DATE - MARCH 2021	REVISED -									



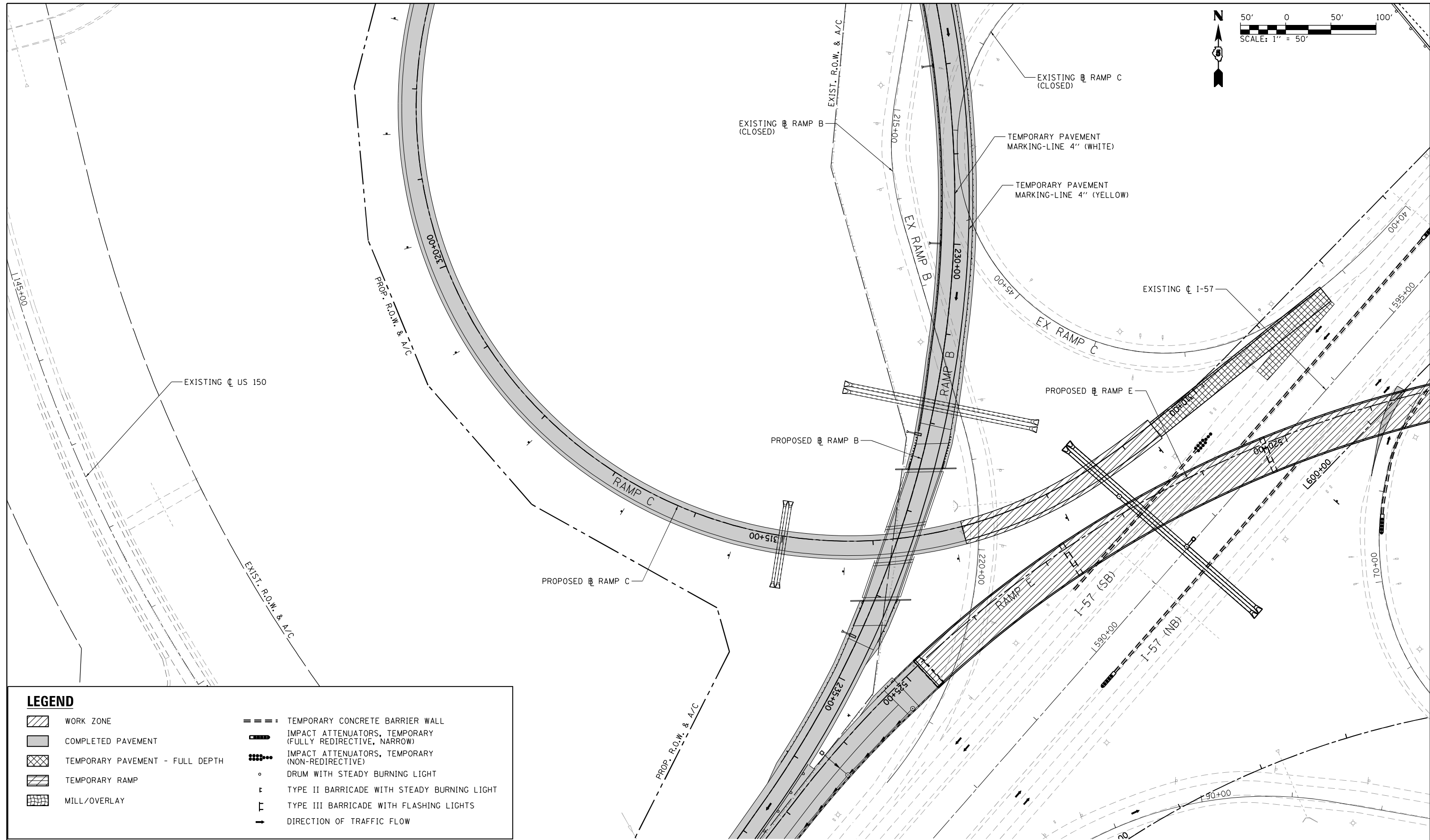
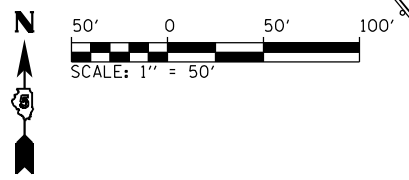
LEGEND	
	WORK ZONE
	COMPLETED PAVEMENT
	TEMPORARY PAVEMENT - FULL DEPTH
	TEMPORARY RAMP
	TEMPORARY CONCRETE BARRIER WALL WITH REFLECTORS, 25' CENTERS
	IMPACT ATTENUATORS, TEMPORARY (FULLY REDIRECTIVE, NARROW)
	IMPACT ATTENUATORS, TEMPORARY (NON-REDIRECTIVE)
	DRUM WITH STEADY BURNING LIGHT, 50' (TYP)
	TYPE II BARRICADE WITH STEADY BURNING LIGHT
	TYPE III BARRICADE WITH FLASHING LIGHTS
	DIRECTION OF TRAFFIC FLOW

FILE NAME = ...\\0570899-sht-Staging-Plan-C3-4-017 174	USER NAME = Matt Overbey	DESIGNED - BJD	REVISED -
		DRAWN - MKK	REVISED -
	PLOT SCALE = 100.0000' / in.	CHECKED - MJO	REVISED -
Default	PLOT DATE = 3/18/2021 - 1:00:30 PM	DATE - MARCH 2021	REVISED -

**STATE OF ILLINOIS
DEPARTMENT OF TRANSPORTATION**

MAINTENANCE OF TRAFFIC - PLAN			
STAGE 4 - I-74			
SCALE: 1" = 50'	SHEET	OF SHEETS	STA. 1097+00 TO STA. 1111+00

F.A.I. RTE.	SECTION	COUNTY	TOTAL SHEETS	SHEET NO.
57	(10-34-1)HBK	CHAMPAIGN	1187	340
			CONTRACT NO. 70B99	
ILLINOIS FED. AID PROJECT				



LEGEND

- WORK ZONE
- COMPLETED PAVEMENT
- TEMPORARY PAVEMENT - FULL DEPTH
- TEMPORARY RAMP
- MILL/OVERLAY
- TEMPORARY CONCRETE BARRIER WALL
- IMPACT ATTENUATORS, TEMPORARY (FULLY REDIRECTIVE, NARROW)
- IMPACT ATTENUATORS, TEMPORARY (NON-REDIRECTIVE)
- DRUM WITH STEADY BURNING LIGHT
- TYPE II BARRICADE WITH STEADY BURNING LIGHT
- TYPE III BARRICADE WITH FLASHING LIGHTS
- DIRECTION OF TRAFFIC FLOW

FILE NAME =	USER NAME = Matt Overbey	DESIGNED - BJD	REVISED -
... \0570899-sht-Staging-Plan-C3-4-022 RampCI		DRAWN - MKK	REVISED -
Default	PLOT SCALE = 100.0000' / in.	CHECKED - MJO	REVISED -
	PLOT DATE = 3/18/2021 - 1:00:34 PM	DATE - MARCH 2021	REVISED -













**STATE OF ILLINOIS
DEPARTMENT OF TRANSPORTATION**

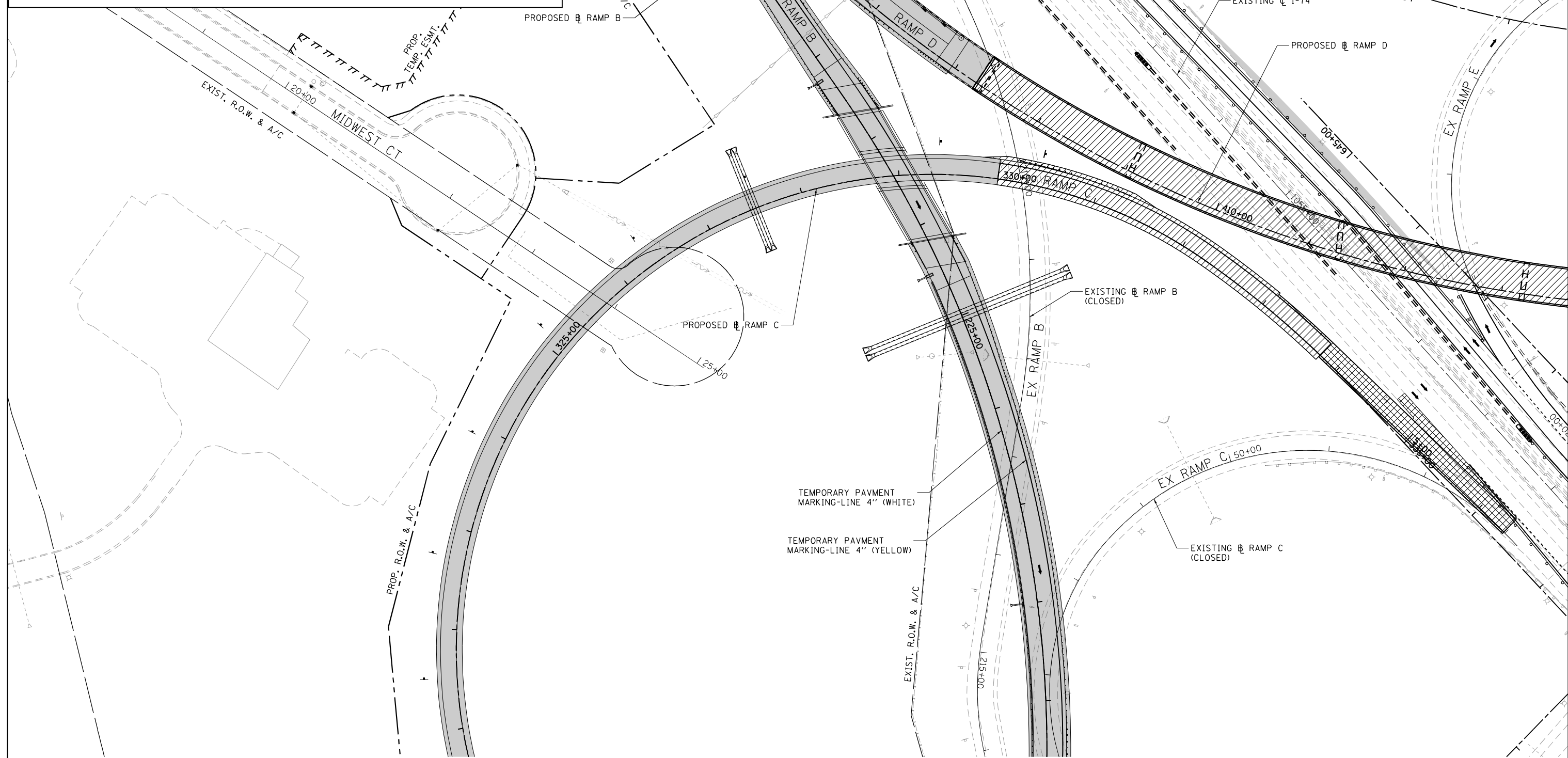
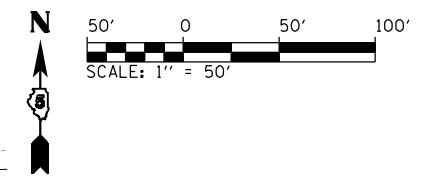
**MAINTENANCE OF TRAFFIC - PLAN
STAGE 4 - SOUTHWEST QUADRANT**

SCALE: 1" = 50' SHEET OF SHEETS STA. TO STA.

F.A.I. RTE.	SECTION	COUNTY	TOTAL SHEETS	SHEET NO.
57	(10-34-1)HKB	CHAMPAIGN	1187	341
CONTRACT NO. 70B99				
ILLINOIS FED. AID PROJECT				

LEGEND

-  WORK ZONE
-  COMPLETED PAVEMENT
-  TEMPORARY PAVEMENT - FULL DEPTH
-  TEMPORARY RAMP
-  MILL/OVERLAY
-  TEMPORARY CONCRETE BARRIER WALL
-  IMPACT ATTENUATORS, TEMPORARY (FULLY REDIRECTIVE, NARROW)
-  IMPACT ATTENUATORS, TEMPORARY (NON-REDIRECTIVE)
-  DRUM WITH STEADY BURNING LIGHT
-  TYPE II BARRICADE WITH STEADY BURNING LIGHT
-  TYPE III BARRICADE WITH FLASHING LIGHTS
-  DIRECTION OF TRAFFIC FLOW



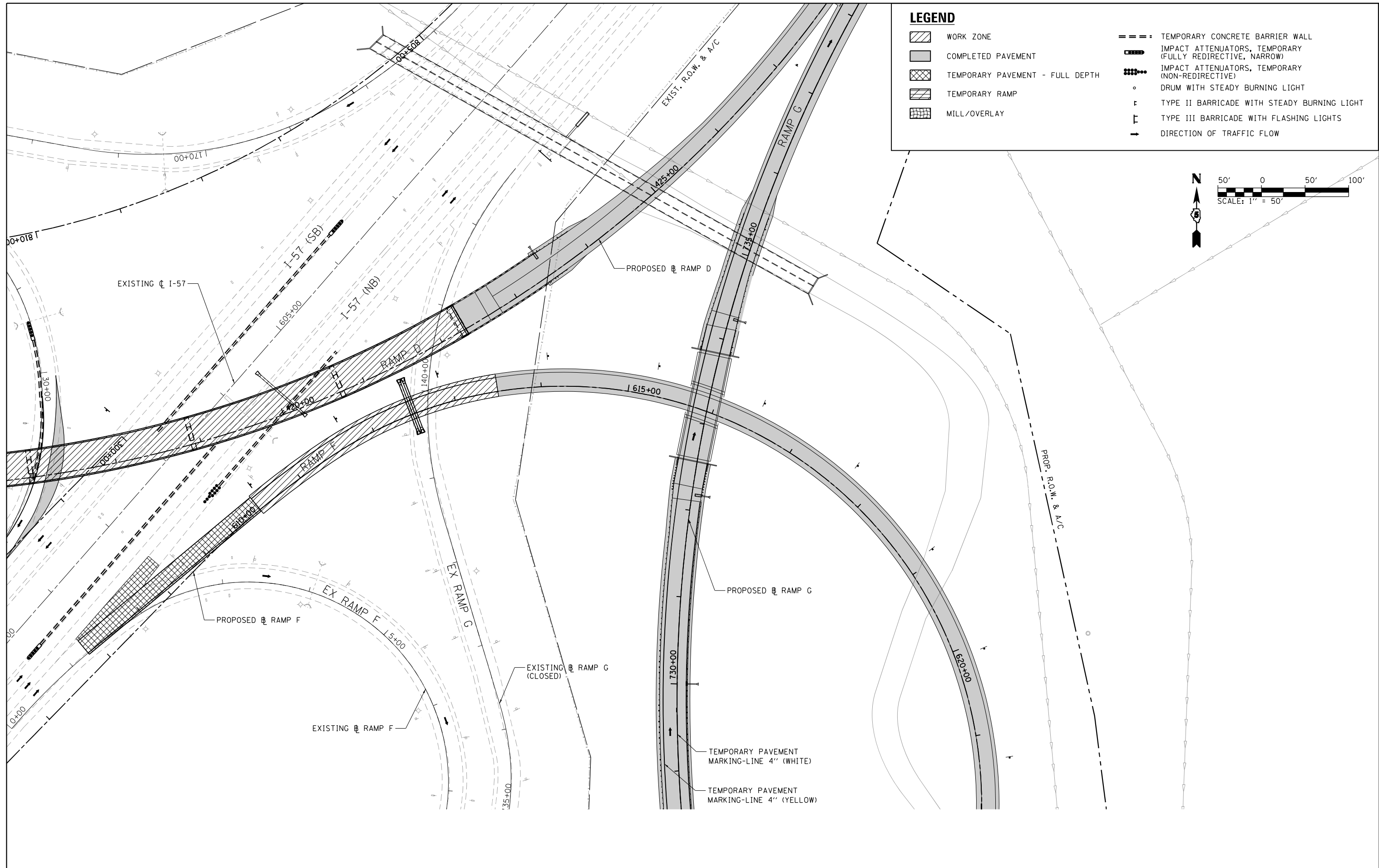
FILE NAME =	USER NAME = Matt Overbey	DESIGNED - BJD	REVISED -
... \0570899-sht-Staging-Plan-C3-4-023 RampC2		DRAWN - MKK	REVISED -
Default	PLOT SCALE = 100.0000' / in.	CHECKED - MJO	REVISED -
	PLOT DATE = 3/18/2021 - 1:00:37 PM	DATE - MARCH 2021	REVISED -

**STATE OF ILLINOIS
DEPARTMENT OF TRANSPORTATION**

**MAINTENANCE OF TRAFFIC - PLAN
STAGE 4 - SOUTHWEST QUADRANT**

SCALE: 1" = 50' SHEET OF SHEETS STA. TO STA.

F.A.I. RTE.	SECTION	COUNTY	TOTAL SHEETS	SHEET NO.
57	(10-34-1)HKB	CHAMPAIGN	1187	342
CONTRACT NO. 70B99				
ILLINOIS FED. AID PROJECT				



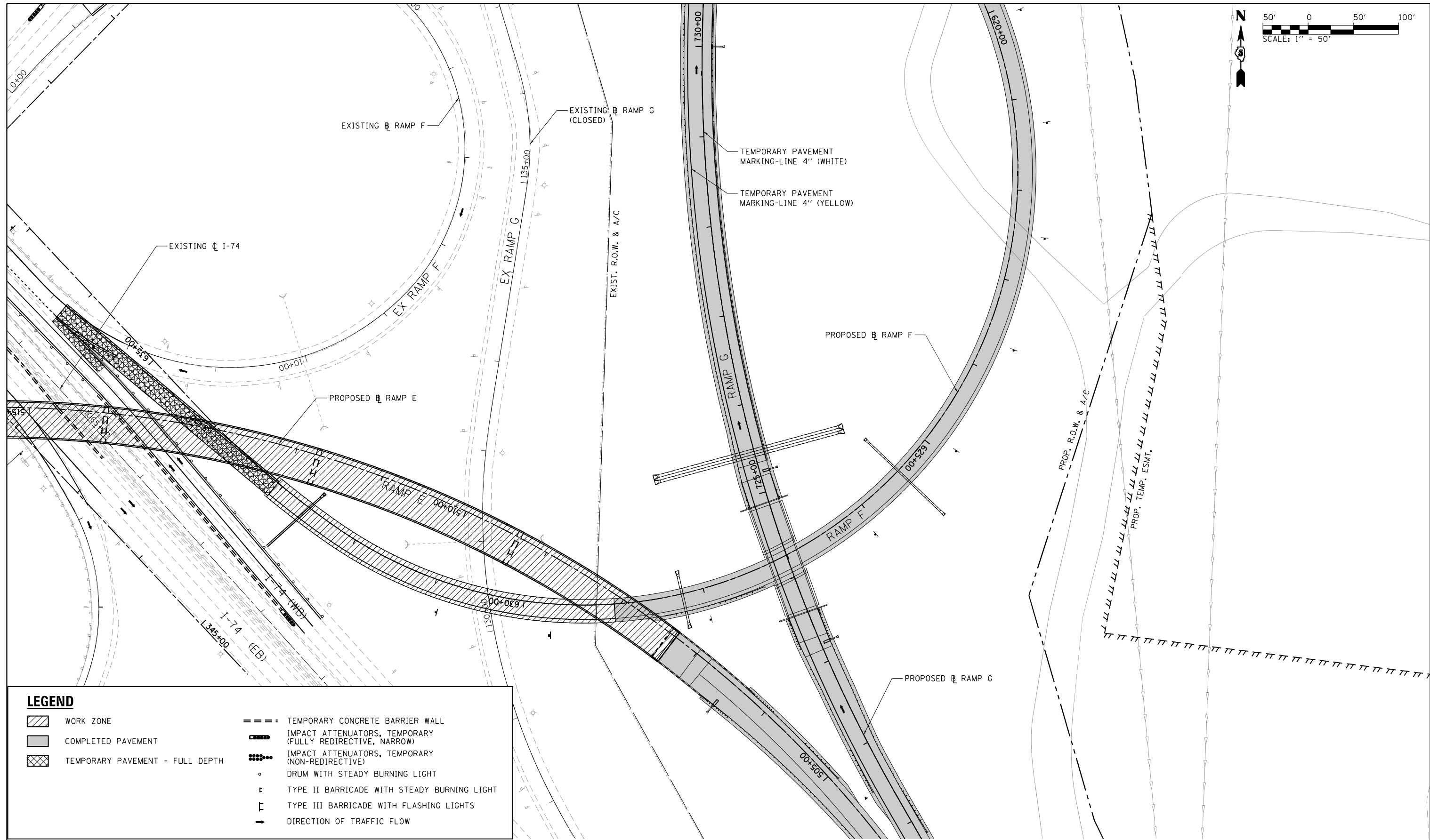
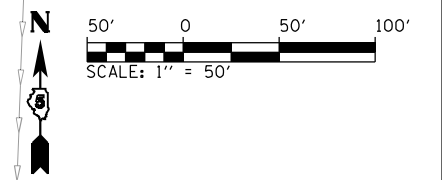
FILE NAME =	USER NAME = Matt Overbey	DESIGNED - BJD	REVISED -
... \0570899-shr-Staging-Plan-C3-4-025 RampF1		DRAWN - MKK	REVISED -
Default	PLOT SCALE = 100.0000' / in.	CHECKED - MJO	REVISED -
	PLOT DATE = 3/18/2021 - 1:00:41 PM	DATE - MARCH 2021	REVISED -

**STATE OF ILLINOIS
DEPARTMENT OF TRANSPORTATION**

**MAINTENANCE OF TRAFFIC - PLAN
STAGE 4 - NORTHEAST QUADRANT**

SCALE: 1" = 50' SHEET OF SHEETS STA. TO STA.

F.A.I. RTE.	SECTION	COUNTY	TOTAL SHEETS	SHEET NO.
57	(10-34-1)HKB	CHAMPAIGN	1187	343
CONTRACT NO. 70B99				
ILLINOIS FED. AID PROJECT				



LEGEND

- WORK ZONE
- COMPLETED PAVEMENT
- TEMPORARY PAVEMENT - FULL DEPTH
- TEMPORARY CONCRETE BARRIER WALL
- IMPACT ATTENUATORS, TEMPORARY (FULLY REDIRECTIVE, NARROW)
- IMPACT ATTENUATORS, TEMPORARY (NON-REDIRECTIVE)
- DRUM WITH STEADY BURNING LIGHT
- TYPE II BARRICADE WITH STEADY BURNING LIGHT
- TYPE III BARRICADE WITH FLASHING LIGHTS
- DIRECTION OF TRAFFIC FLOW

FILE NAME =	USER NAME = Matt Overbey	DESIGNED - BJD	REVISED -
... \0570899-sht-Staging-Plan-C3-4-026 RampF2		DRAWN - MKK	REVISED -
Default	PLOT SCALE = 100.0000' / in.	CHECKED - MJO	REVISED -
	PLOT DATE = 3/18/2021 - 1:00:45 PM	DATE - MARCH 2021	REVISED -

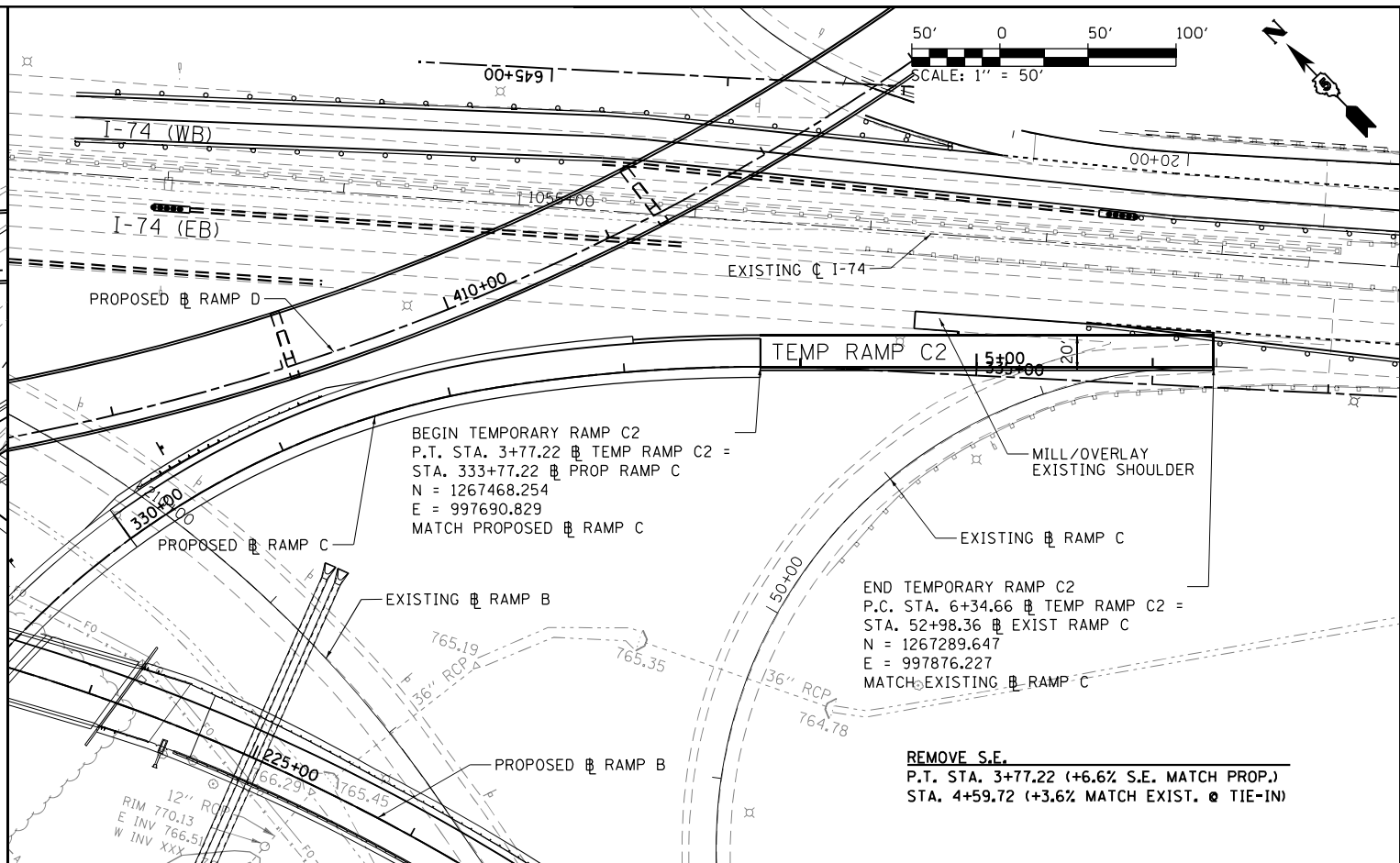
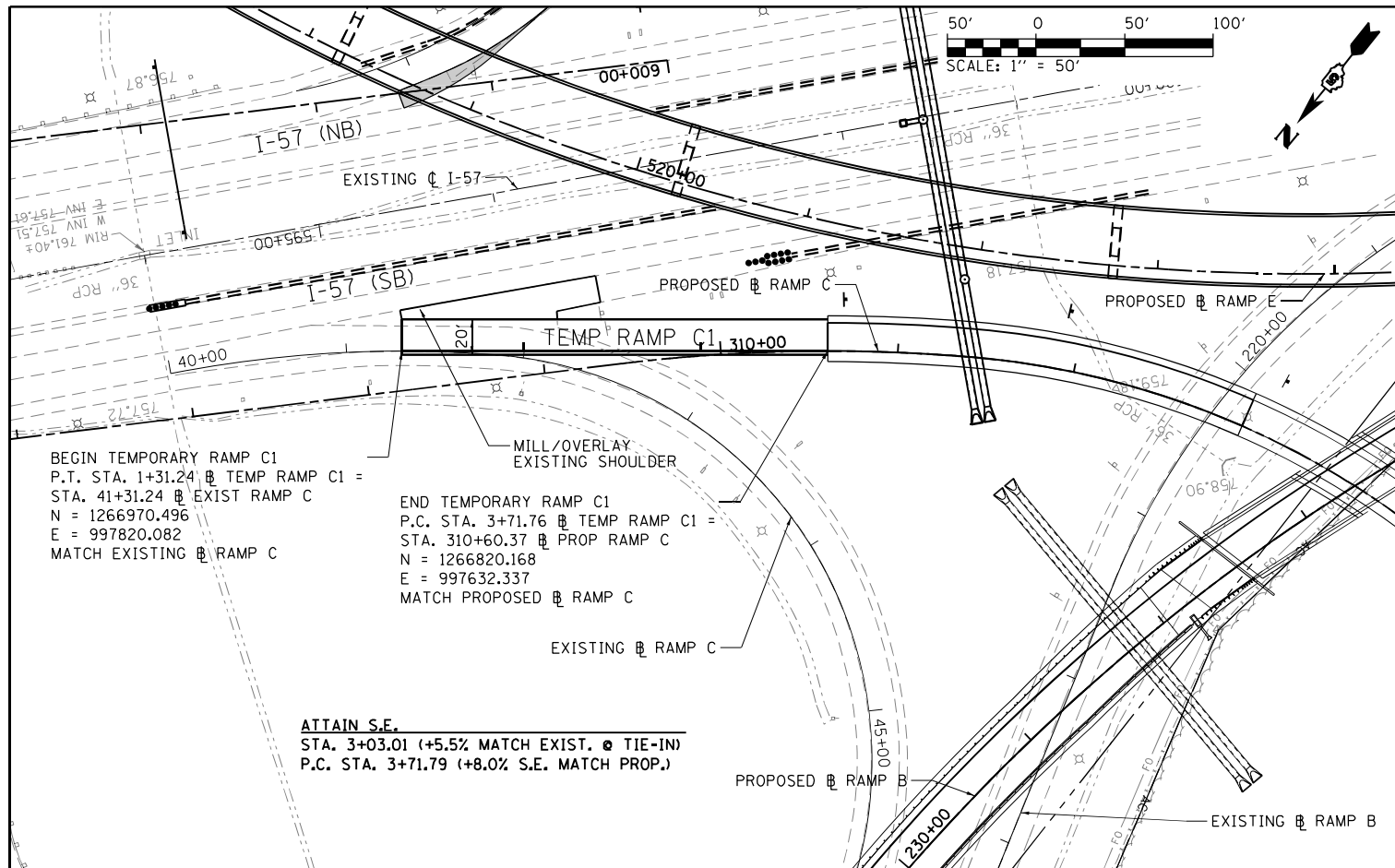
**STATE OF ILLINOIS
DEPARTMENT OF TRANSPORTATION**

**MAINTENANCE OF TRAFFIC - PLAN
STAGE 4 - NORTHEAST QUADRANT**

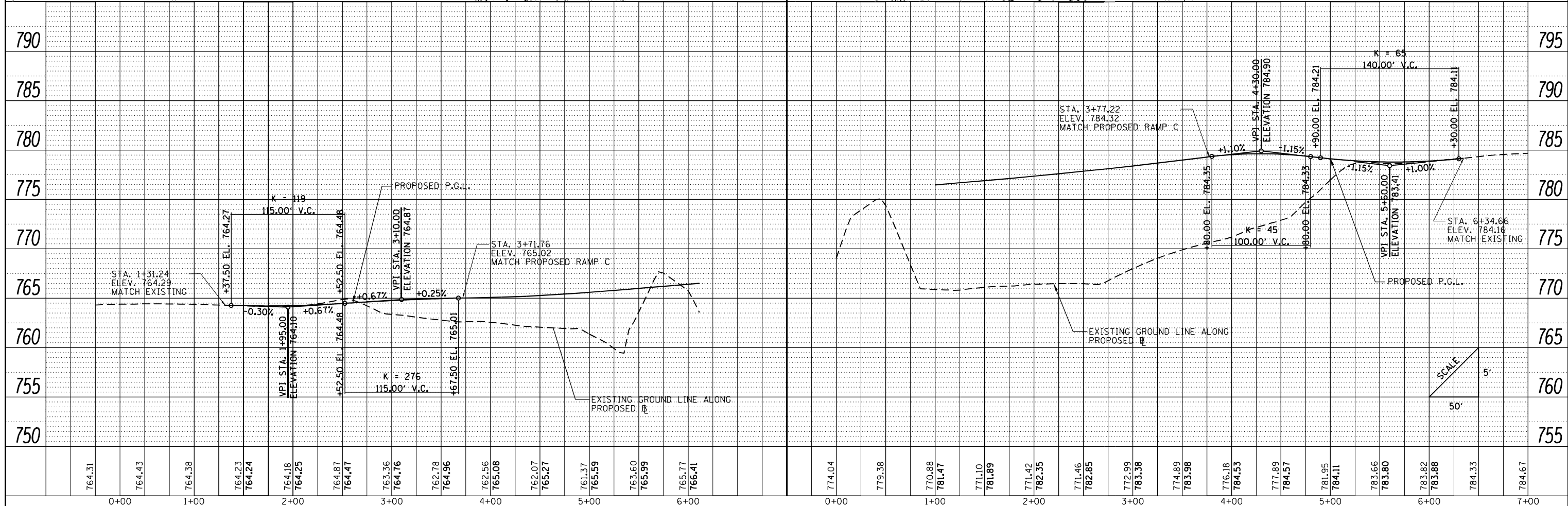
SCALE: 1" = 50' SHEET OF SHEETS STA. TO STA.

F.A.I. RTE.	SECTION	COUNTY	TOTAL SHEETS	SHEET NO.
57	(10-34-1)HKB	CHAMPAIGN	1187	344
CONTRACT NO. 70B99				
ILLINOIS FED. AID PROJECT				

DATE	
BY	
PLAN	SURVEYED
	ALIGNED
	CHECKED
	NO. 1
	NO. 2
	NO. 3
	NO. 4
	NO. 5
	NO. 6
	NO. 7
	NO. 8
	NO. 9
	NO. 10
	NO. 11
	NO. 12
	NO. 13
	NO. 14
	NO. 15
	NO. 16
	NO. 17
	NO. 18
	NO. 19
	NO. 20
	NO. 21
	NO. 22
	NO. 23
	NO. 24
	NO. 25
	NO. 26
	NO. 27
	NO. 28
	NO. 29
	NO. 30
	NO. 31
	NO. 32
	NO. 33
	NO. 34
	NO. 35
	NO. 36
	NO. 37
	NO. 38
	NO. 39
	NO. 40
	NO. 41
	NO. 42
	NO. 43
	NO. 44
	NO. 45
	NO. 46
	NO. 47
	NO. 48
	NO. 49
	NO. 50
	NO. 51
	NO. 52
	NO. 53
	NO. 54
	NO. 55
	NO. 56
	NO. 57
	NO. 58
	NO. 59
	NO. 60
	NO. 61
	NO. 62
	NO. 63
	NO. 64
	NO. 65
	NO. 66
	NO. 67
	NO. 68
	NO. 69
	NO. 70
	NO. 71
	NO. 72
	NO. 73
	NO. 74
	NO. 75
	NO. 76
	NO. 77
	NO. 78
	NO. 79
	NO. 80
	NO. 81
	NO. 82
	NO. 83
	NO. 84
	NO. 85
	NO. 86
	NO. 87
	NO. 88
	NO. 89
	NO. 90
	NO. 91
	NO. 92
	NO. 93
	NO. 94
	NO. 95
	NO. 96
	NO. 97
	NO. 98
	NO. 99
	NO. 100

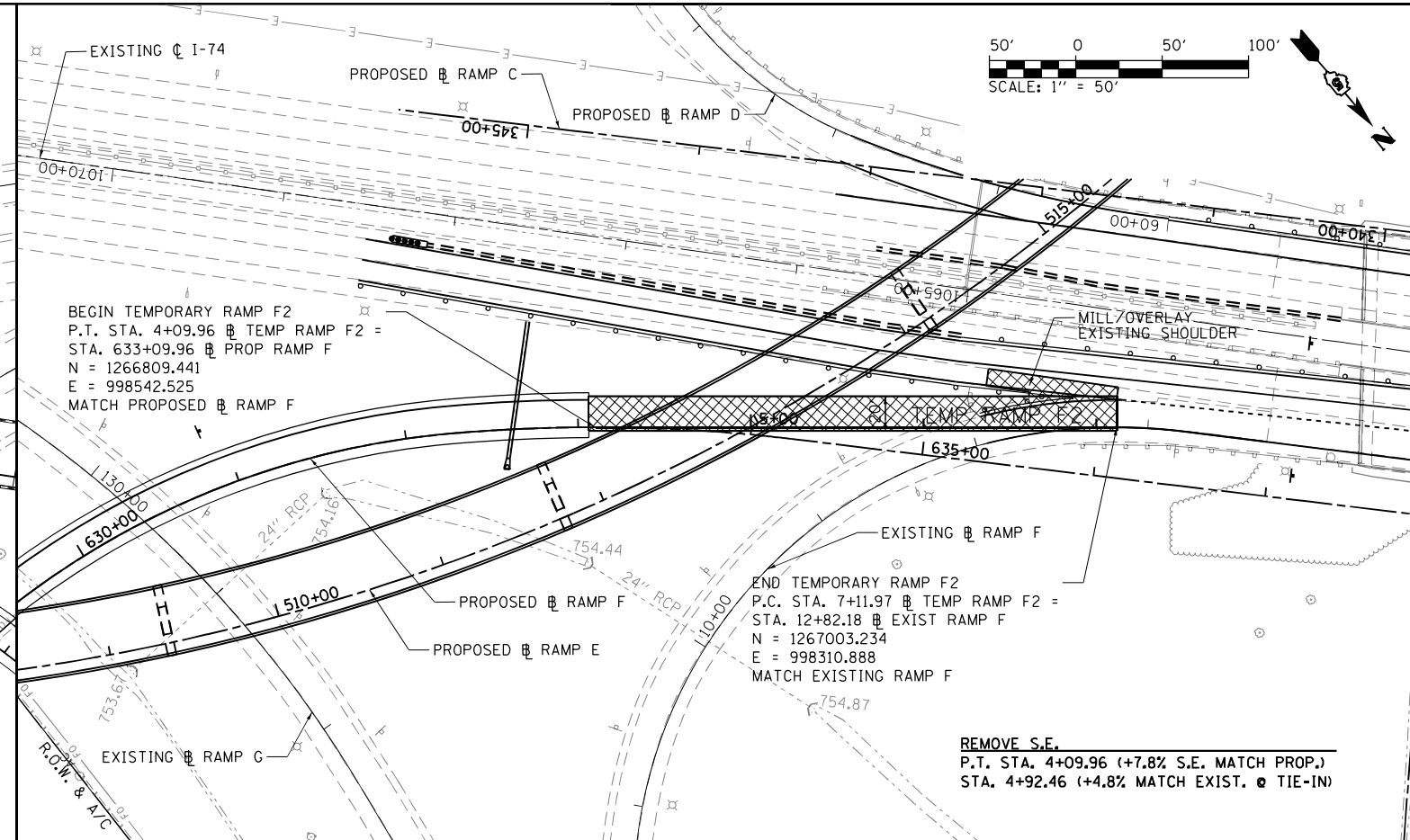
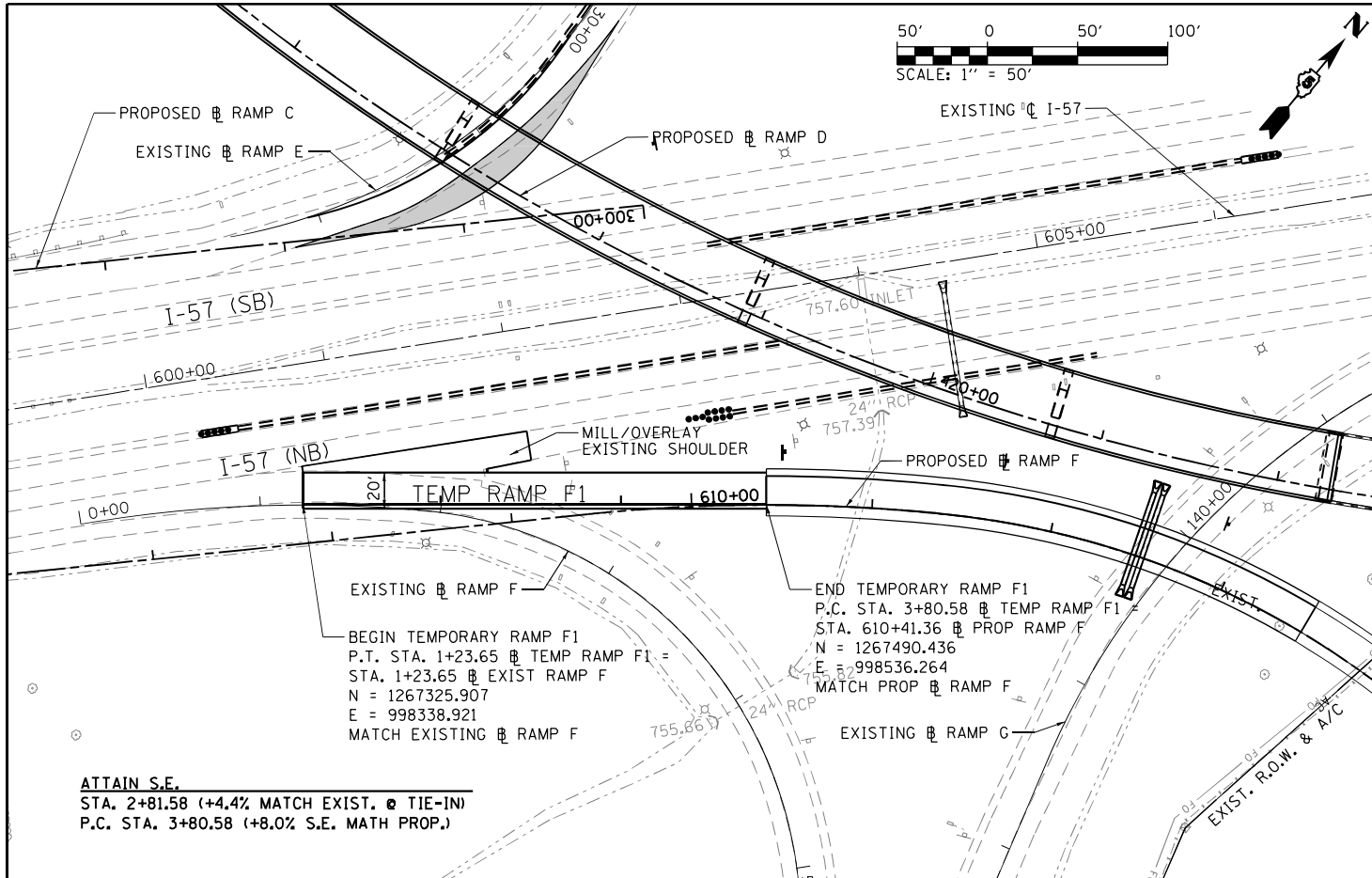


DATE	
BY	
PROFILE	SURVEYED
	GRADES CHECKED
	STRUCTURE NOTATIONS OK'D
	NO. 1
	NO. 2
	NO. 3
	NO. 4
	NO. 5
	NO. 6
	NO. 7
	NO. 8
	NO. 9
	NO. 10
	NO. 11
	NO. 12
	NO. 13
	NO. 14
	NO. 15
	NO. 16
	NO. 17
	NO. 18
	NO. 19
	NO. 20
	NO. 21
	NO. 22
	NO. 23

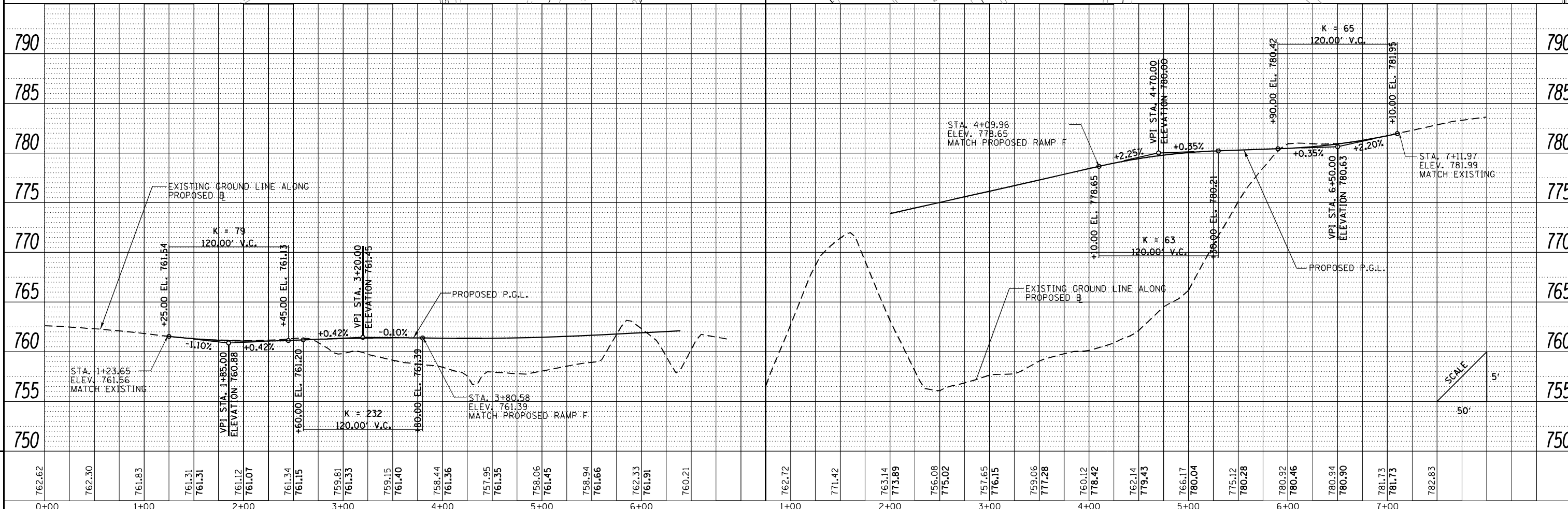


FILE NAME =	USER NAME = Matt Overbey	DESIGNED - BJD	REVISED -	STATE OF ILLINOIS DEPARTMENT OF TRANSPORTATION	MAINTENANCE OF TRAFFIC - PLAN AND PROFILE STAGE 4 - TEMPORARY RAMP C	F.A.I. R.T.E.	SECTION	COUNTY	TOTAL SHEETS	SHEET NO.
... \D570899-sh1-Staging-PNP-C3-4-C01		DRAWN - MKK	REVISED -			57	(10-34-1)HKB	CHAMPAIGN	1187	345
Default		CHECKED - MJO	REVISED -			CONTRACT NO. 70B99		ILLINOIS FED. AID PROJECT		
		DATE - MARCH 2021	REVISED -			SCALE: 1" = 50'	SHEET OF SHEETS	STA. TO STA.		

DATE	
BY	
PLAN	SURVEYED
	PLOTTED
	ALIGNED
	CHECKED
	DESIGNED
	FILE NAME
NOTE BOOK NO.	



DATE	
BY	
PROFILE	SURVEYED
	PLOTTED
	GRADES CHECKED
	STRUCTURE NOTATIONS CHECKED
NOTE BOOK NO.	

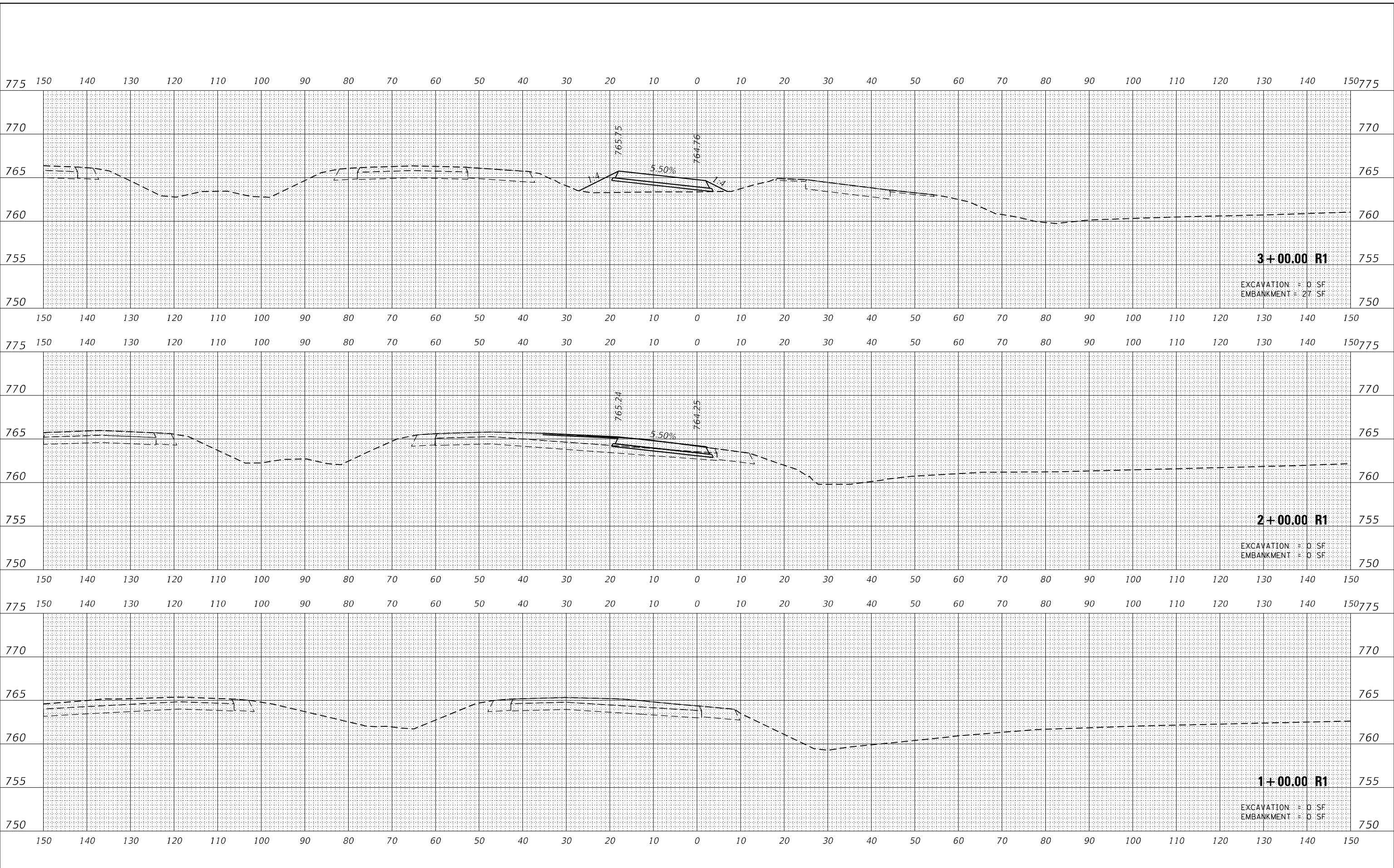


FILE NAME =	USER NAME = Matt Overbey	DESIGNED - BJD	REVISED -	STATE OF ILLINOIS DEPARTMENT OF TRANSPORTATION	MAINTENANCE OF TRAFFIC - PLAN AND PROFILE STAGE 4 - TEMPORARY RAMP F	F.A.I. RTE. 57	SECTION (10-34-1)HBK	COUNTY CHAMPAIGN	TOTAL SHEETS 1187	SHEET NO. 346	
... \D570899-shd-Staging-PNP-C3-4-F01	PLOT SCALE = 100.0000' / in.	DRAWN - MKK	REVISED -			SCALE: 1" = 50'	SHEET OF SHEETS	STA. TO STA.	CONTRACT NO. 70B99		ILLINOIS FED. AID PROJECT
Default	PLOT DATE = 3/18/2021 - 1:00:53 PM	CHECKED - MJO	REVISED -								
		DATE - MARCH 2021	REVISED -								

FINAL SURVEY NO.	SURVEYED	DATE
NOTE BOOK	PLOTTED	
	TEMPLATE	
	AREAS CHECKED	

ORIGINAL SURVEY NO.	SURVEYED	DATE
NOTE BOOK	PLOTTED	
	TEMPLATE	
	AREAS CHECKED	

MODEL: Default
FILE NAME: ...0570899-4s-VSC Stage 4 Temporary Ramp C



USER NAME = Matt Overbey	DESIGNED - MJO	REVISED -
	DRAWN - RDN	REVISED -
PLOT SCALE = 20,0000' / in.	CHECKED - KRC	REVISED -
PLOT DATE = 3/18/2021 1:00:56 PM	DATE - MARCH 2021	REVISED -

**STATE OF ILLINOIS
DEPARTMENT OF TRANSPORTATION**

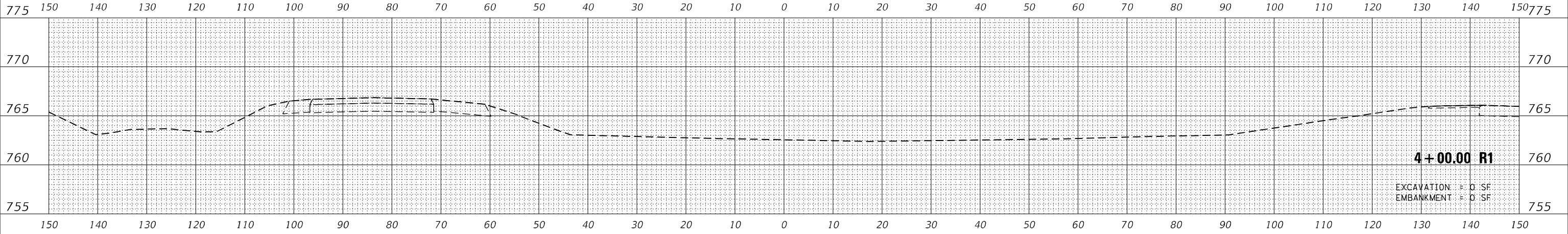
MAINTENANCE OF TRAFFIC – CROSS SECTIONS			
STAGE 4 – TEMPORARY RAMP C			
SCALE:	SHEET	OF	SHEETS
			STA. 1+00.00 R1 TO STA. 3+00.00 R1

F.A.J. RTE.	SECTION	COUNTY	TOTAL SHEETS	SHEET NO.
57	(10-34-1) HBK	CHAMPAIGN	1187	347
				CONTRACT NO. 70B99
ILLINOIS		FED. AID PROJECT		

FINAL SURVEY	SURVEYED	DATE
NOTE BOOK NO.	PLOTTED	BY
	TEMPLATE	
	AREAS CHECKED	

ORIGINAL SURVEY	SURVEYED	DATE
NOTE BOOK NO.	PLOTTED	BY
	TEMPLATE	
	AREAS CHECKED	

MODEL: Default
FILE NAME: ...D:\70B99-R1-VSC Stage 4 Temporary Ramp C



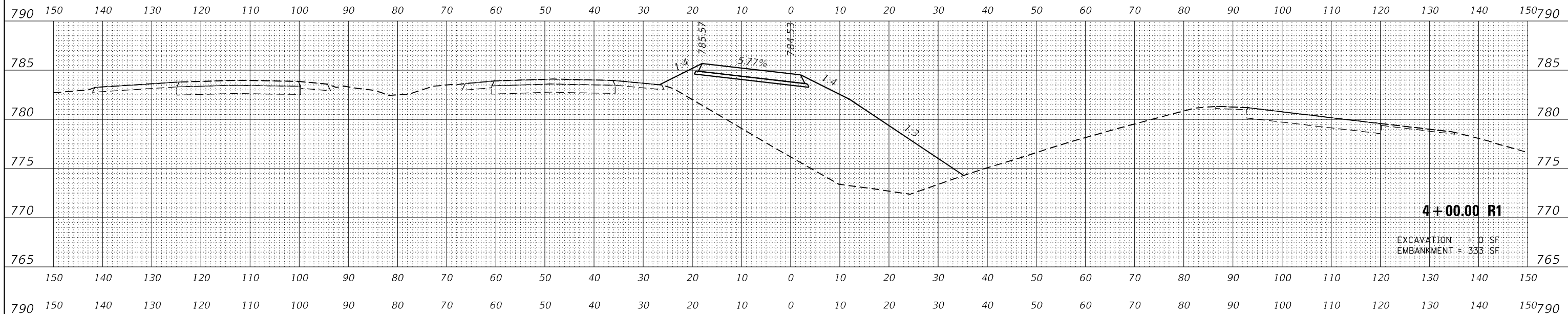
USER NAME = Matt Overbey	DESIGNED - MJO	REVISED -
PLOT SCALE = 20,0000 * / in.	DRAWN - RDN	REVISED -
PLOT DATE = 3/18/2021 - 1:00:57 PM	CHECKED - KRC	REVISED -
	DATE - MARCH 2021	REVISED -

**STATE OF ILLINOIS
DEPARTMENT OF TRANSPORTATION**

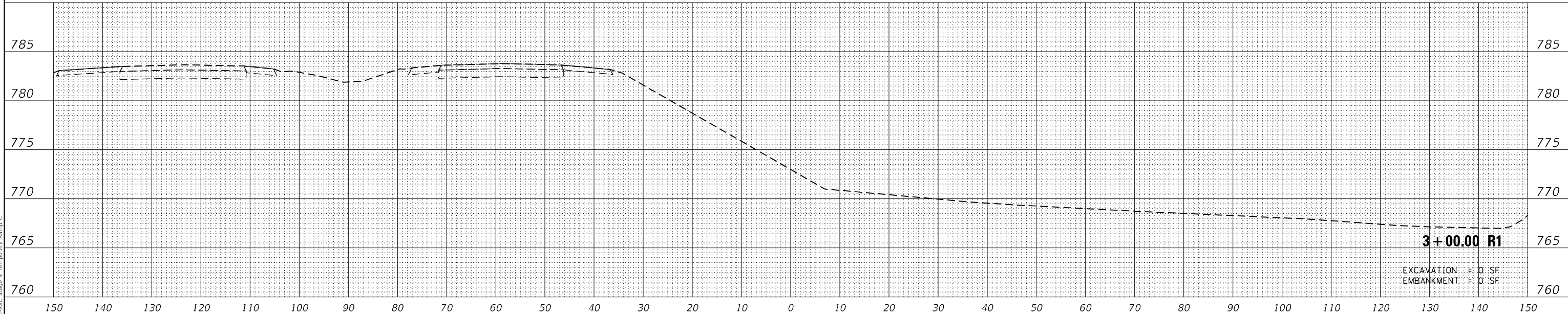
MAINTENANCE OF TRAFFIC – CROSS SECTIONS			
STAGE 4 – TEMPORARY RAMP C			
SCALE:	SHEET	OF	SHEETS
			STA. 4+00.00 R1 TO STA. 4+00.00 R1

F.A.J. RTE.	SECTION	COUNTY	TOTAL SHEETS	SHEET NO.
57	(10-34-1) HBK	CHAMPAIGN	1187	348
CONTRACT NO. 70B99				
ILLINOIS FED. AID PROJECT				

FINAL SURVEY	SURVEYED	BY	DATE
NOTE BOOK	PLOTTED		
NO.	TEMPLATE		
	AREAS CHECKED		
	AREAS CHECKED		



ORIGINAL SURVEY	SURVEYED	BY	DATE
NOTE BOOK	PLOTTED		
NO.	TEMPLATE		
	AREAS CHECKED		
	AREAS CHECKED		



MODEL: Default
FILE NAME: ...0570899-4k-VSC Stage 4 Temporary Ramp C

USER NAME = Matt Overbey	DESIGNED - MJO	REVISED -
PLOT SCALE = 20,0000 * / in.	DRAWN - RDN	REVISED -
PLOT DATE = 3/18/2021 - 1:00:57 PM	CHECKED - KRC	REVISED -
	DATE - MARCH 2021	REVISED -

**STATE OF ILLINOIS
DEPARTMENT OF TRANSPORTATION**

**MAINTENANCE OF TRAFFIC – CROSS SECTIONS
STAGE 4 – TEMPORARY RAMP C**

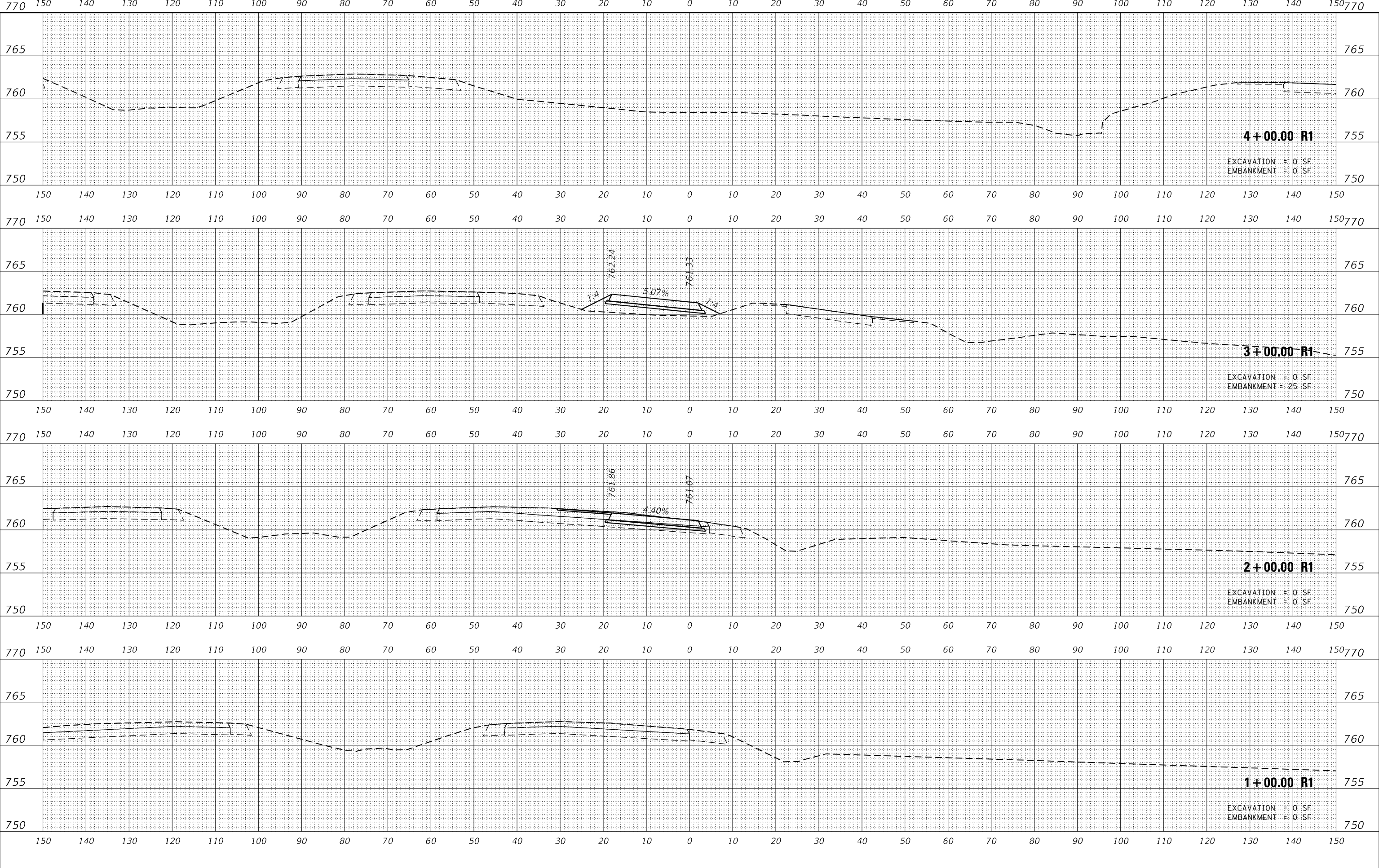
SCALE: SHEET OF SHEETS STA. 3+00.00 R1 TO STA. 4+00.00 R1

F.A.J. RTE.	SECTION	COUNTY	TOTAL SHEETS	SHEET NO.
57	(10-34-1) HBK	CHAMPAIGN	1187	349
CONTRACT NO. 70B99				
ILLINOIS FED. AID PROJECT				

DATE	
BY	
FINAL SURVEY	SURVEYED
NOTE BOOK	PLOTTED
NO.	TEMPLATE
	AREAS
	CHECKED

DATE	
BY	
ORIGINAL SURVEY	SURVEYED
NOTE BOOK	PLOTTED
NO.	TEMPLATE
	AREAS
	CHECKED

MODEL: Default
FILE NAME: ...D:\70899-HK-VSC Stage 4 Temporary Ramp F



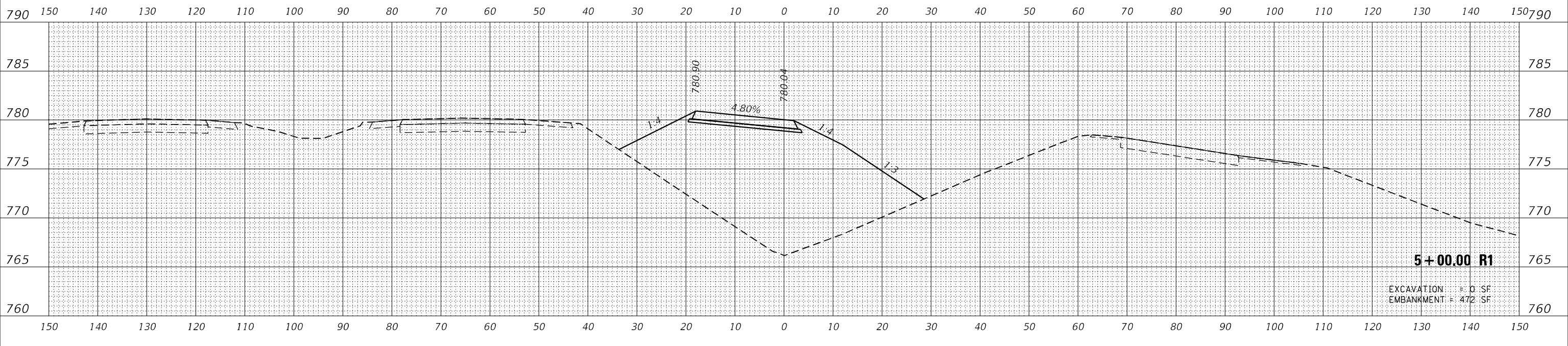
USER NAME = Matt Overbey	DESIGNED - MJO	REVISED -
	DRAWN - RDN	REVISED -
PLOT SCALE = 20,0000' / in.	CHECKED - KRC	REVISED -
PLOT DATE = 3/18/2021 - 1:01:00 PM	DATE - MARCH 2021	REVISED -

**STATE OF ILLINOIS
DEPARTMENT OF TRANSPORTATION**

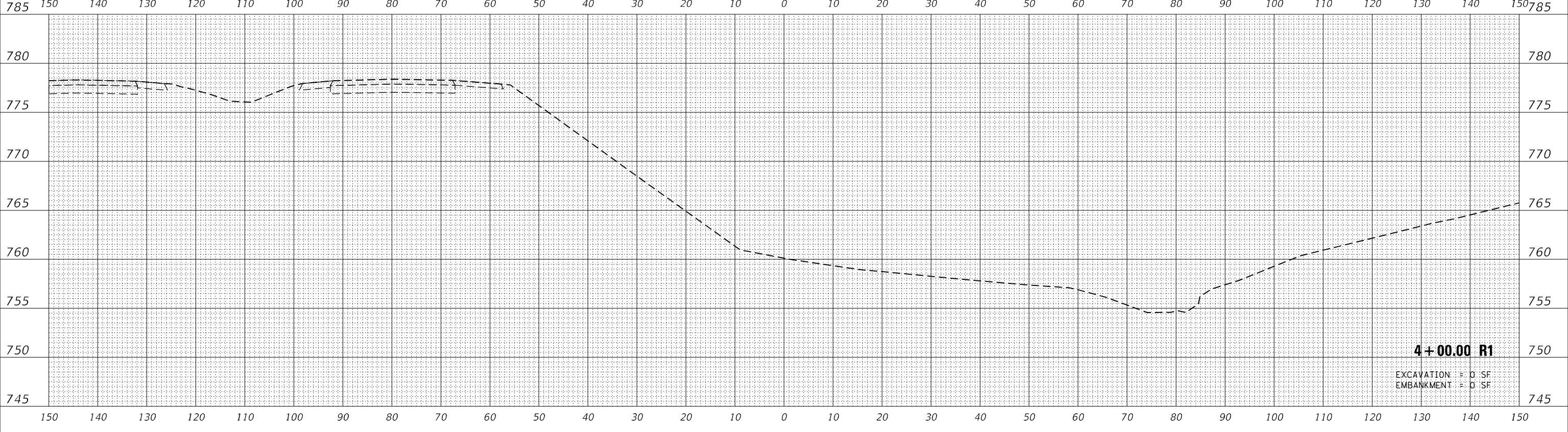
MAINTENANCE OF TRAFFIC – CROSS SECTIONS			
STAGE 4 – TEMPORARY RAMP F			
SCALE:	SHEET	OF	SHEETS
			STA. 1+00.00 R1 TO STA. 4+00.00 R1

F.A.J. RTE.	SECTION	COUNTY	TOTAL SHEETS	SHEET NO.
57	(10-34-1) HBK	CHAMPAIGN	1187	350
				CONTRACT NO. 70B99
ILLINOIS		FED. AID PROJECT		

DATE	
BY	
FINAL SURVEY	SURVEYED
NOTE BOOK	PLOTTED
NO.	TEMPLATE
	AREAS CHECKED
	AREAS CHECKED



DATE	
BY	
ORIGINAL SURVEY	SURVEYED
NOTE BOOK	PLOTTED
NO.	TEMPLATE
	AREAS CHECKED
	AREAS CHECKED



MODEL: Default
FILE NAME: ...05\70B99-4k-VSC Stage 4 Temporary Ramp F

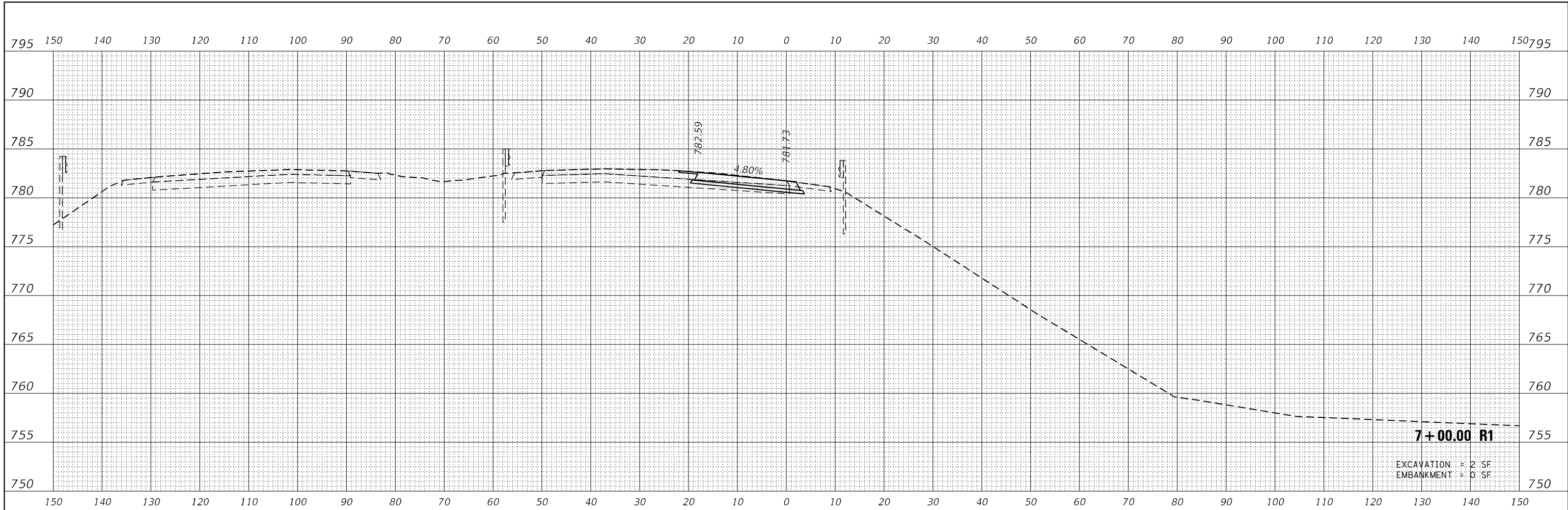
USER NAME = Matt Overbey	DESIGNED - MJO	REVISED -
	DRAWN - RDN	REVISED -
PLOT SCALE = 20,0000' / in.	CHECKED - KRC	REVISED -
PLOT DATE = 3/18/2021 - 1:01:00 PM	DATE - MARCH 2021	REVISED -

**STATE OF ILLINOIS
DEPARTMENT OF TRANSPORTATION**

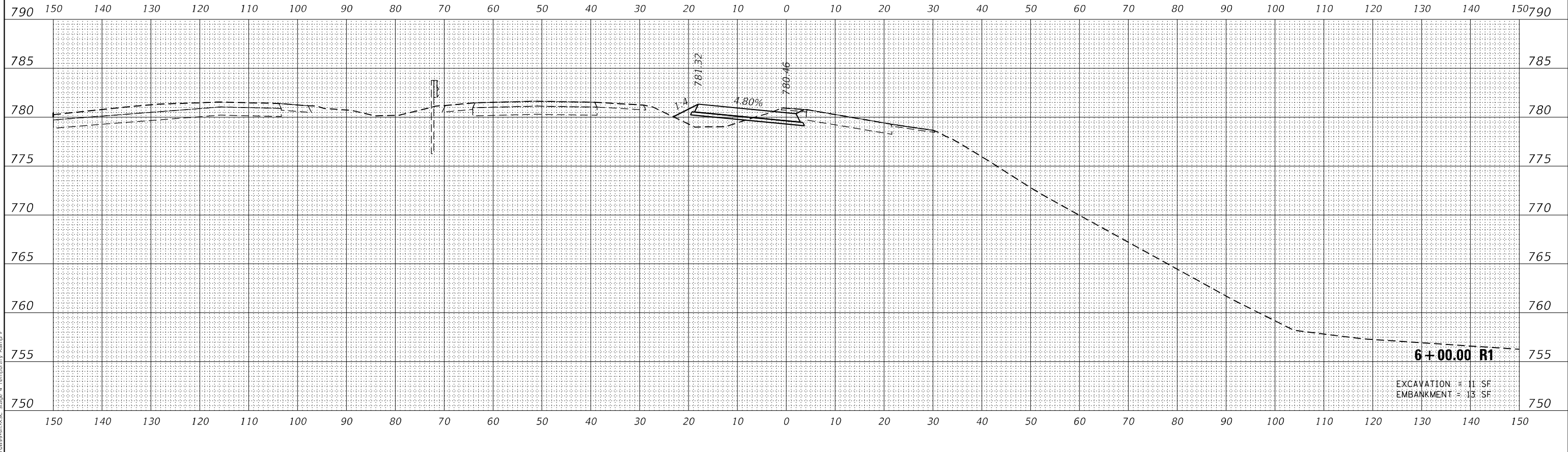
MAINTENANCE OF TRAFFIC – CROSS SECTIONS			
STAGE 4 – TEMPORARY RAMP F			
SCALE:	SHEET	OF	SHEETS
			STA. 4+00.00 R1 TO STA. 5+00.00 R1

F.A.J. RTE.	SECTION	COUNTY	TOTAL SHEETS	SHEET NO.
57	(10-34-1) HBK	CHAMPAIGN	1187	351
CONTRACT NO. 70B99				
ILLINOIS FED. AID PROJECT				

FINAL SURVEY	SURVEYED	DATE
NOTE BOOK	PLOTTED	
NO.	TEMPLATE	
	AREAS CHECKED	
	AREAS CHECKED	



ORIGINAL SURVEY	SURVEYED	DATE
NOTE BOOK	PLOTTED	
NO.	TEMPLATE	
	AREAS CHECKED	
	AREAS CHECKED	



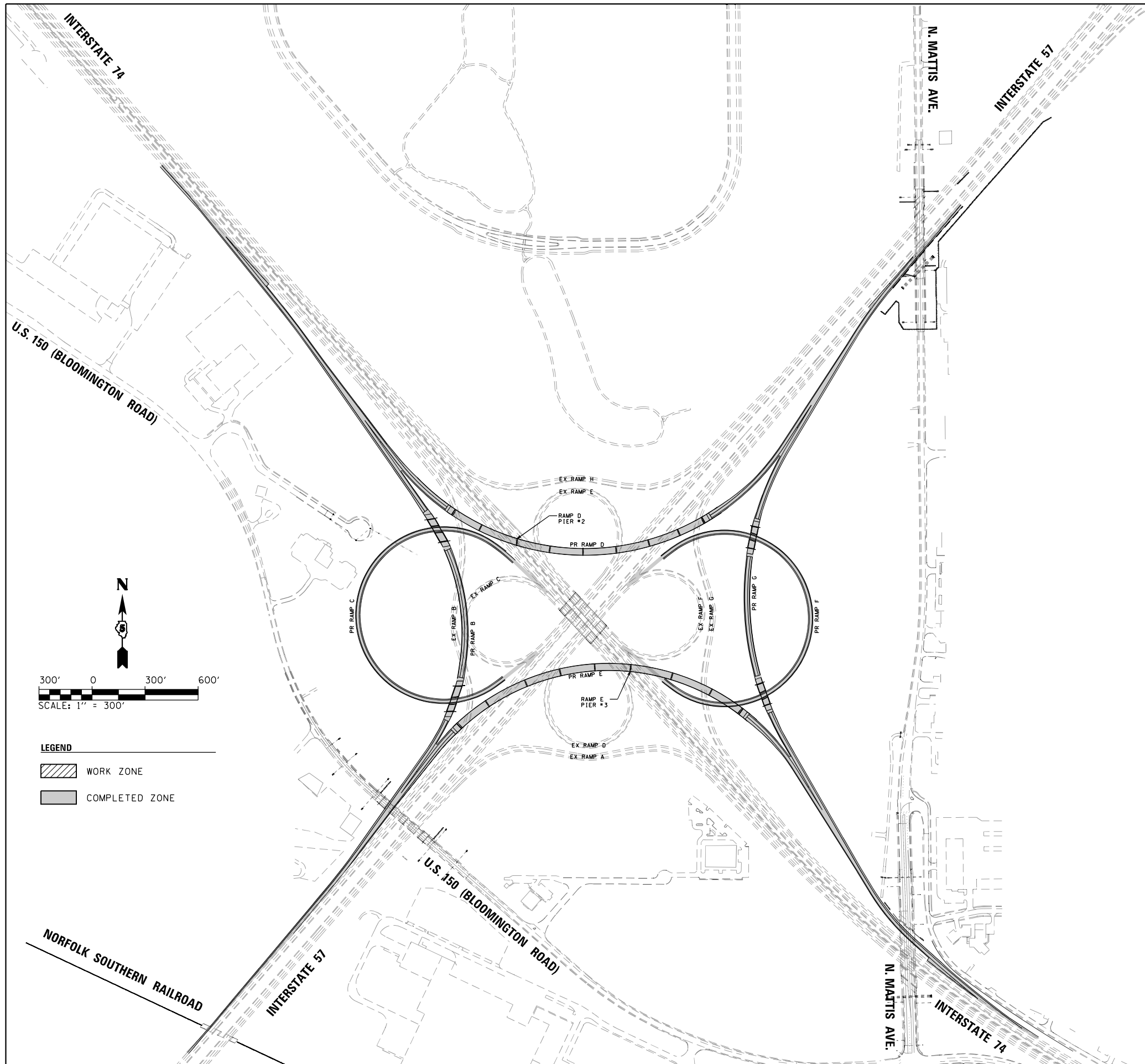
MODEL: Default
FILE NAME: ...0570899-4c-vsc Stage 4 Temporary Ramp F

USER NAME = Matt Overbey	DESIGNED - MJO	REVISED -
	DRAWN - RDN	REVISED -
PLOT SCALE = 20,0000 * / in.	CHECKED - KRC	REVISED -
PLOT DATE = 3/18/2021 - 1:01:01 PM	DATE - MARCH 2021	REVISED -

**STATE OF ILLINOIS
DEPARTMENT OF TRANSPORTATION**

MAINTENANCE OF TRAFFIC – CROSS SECTIONS			
STAGE 4 – TEMPORARY RAMP F			
SCALE:	SHEET	OF	SHEETS STA.

F.A.J RTE.	SECTION	COUNTY	TOTAL SHEETS	SHEET NO.
57	(10-34-1) HBK	CHAMPAIGN	1187	352
CONTRACT NO. 70B99				
ILLINOIS FED. AID PROJECT				



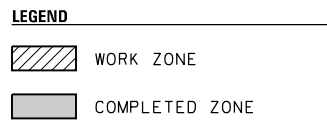
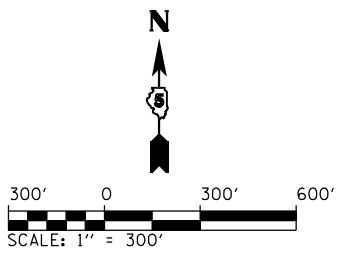
STAGE 5

TRAFFIC

1. MAINTAIN TRAFFIC SIMILAR TO THE EXISTING CONFIGURATION ON I-57, I-74, RAMP A, AND RAMP H.
2. MAINTAIN TRAFFIC ON PROPOSED RAMP B AND RAMP G.
3. OPEN PROPOSED RAMP C, RAMP D, RAMP E, AND RAMP F.
4. MAINTAIN SHIFT IN I-74 WB TRAFFIC AT RAMP D PIER #2 AND RAMP E PIER #3 IN THE I-74 MEDIAN.

ROADWAY CONSTRUCTION

1. TEMPORARY CONCRETE BARRIER PLACED IN STAGE 5 IS TO REMAIN IN PLACE UNTIL FUTURE INTERSTATE IMPROVEMENTS ARE COMPLETE.



FILE NAME =
 ...\\0570899-sht-Staging-Overview-C3-5.dgn
 Default

USER NAME = Matt Overbey
 PLOT SCALE = 600.0000' / in.
 PLOT DATE = 3/18/2021 - 1:01:04 PM

DESIGNED - BJD
 DRAWN - MKK
 CHECKED - MJO
 DATE - MARCH 2021

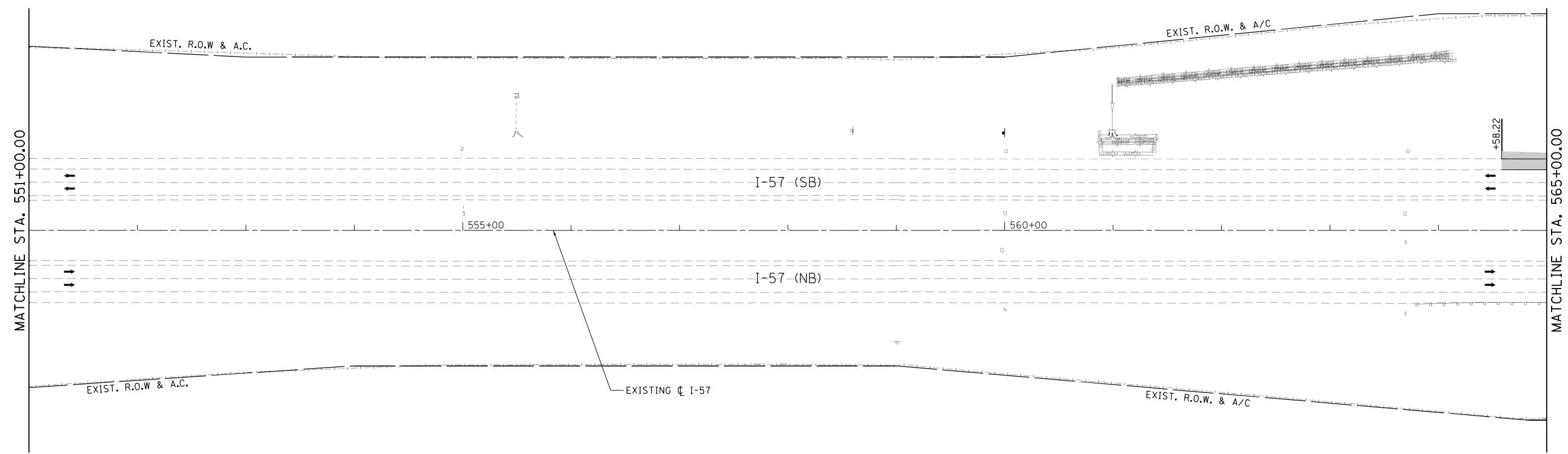
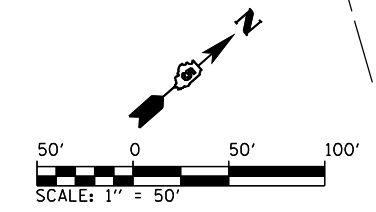
REVISED -
 REVISED -
 REVISED -
 REVISED -

**STATE OF ILLINOIS
 DEPARTMENT OF TRANSPORTATION**

**MAINTENANCE OF TRAFFIC - OVERVIEW
 STAGE 5**

SCALE: 1" = 300' SHEET OF SHEETS STA. TO STA.

F.A.I. RTE.	SECTION	COUNTY	TOTAL SHEETS	SHEET NO.
57	(10-34-1)HBK	CHAMPAIGN	1187	353
CONTRACT NO. 70B99				
ILLINOIS FED. AID PROJECT				



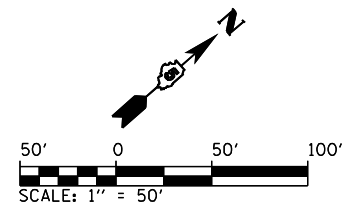
LEGEND	
	WORK ZONE
	COMPLETED PAVEMENT
	TEMPORARY PAVEMENT - FULL DEPTH
	TEMPORARY CONCRETE BARRIER WALL WITH REFLECTORS, 25' CENTERS
	IMPACT ATTENUATORS, TEMPORARY (FULLY REDIRECTIVE, NARROW)
	IMPACT ATTENUATORS, TEMPORARY (NON-REDIRECTIVE)
	DRUM WITH STEADY BURNING LIGHT, 50' (TYP)
	TYPE II BARRICADE WITH STEADY BURNING LIGHT
	TYPE III BARRICADE WITH FLASHING LIGHTS
	DIRECTION OF TRAFFIC FLOW

FILE NAME = ... \0570899-sht-Staging-Plan-C3-5-002 157	USER NAME = Matt Overbey	DESIGNED - BJD	REVISED -
Default	PLOT SCALE = 100.0000' / in.	DRAWN - MKK	REVISED -
	PLOT DATE = 3/18/2021 - 1:01:09 PM	CHECKED - MJO	REVISED -
		DATE - MARCH 2021	REVISED -

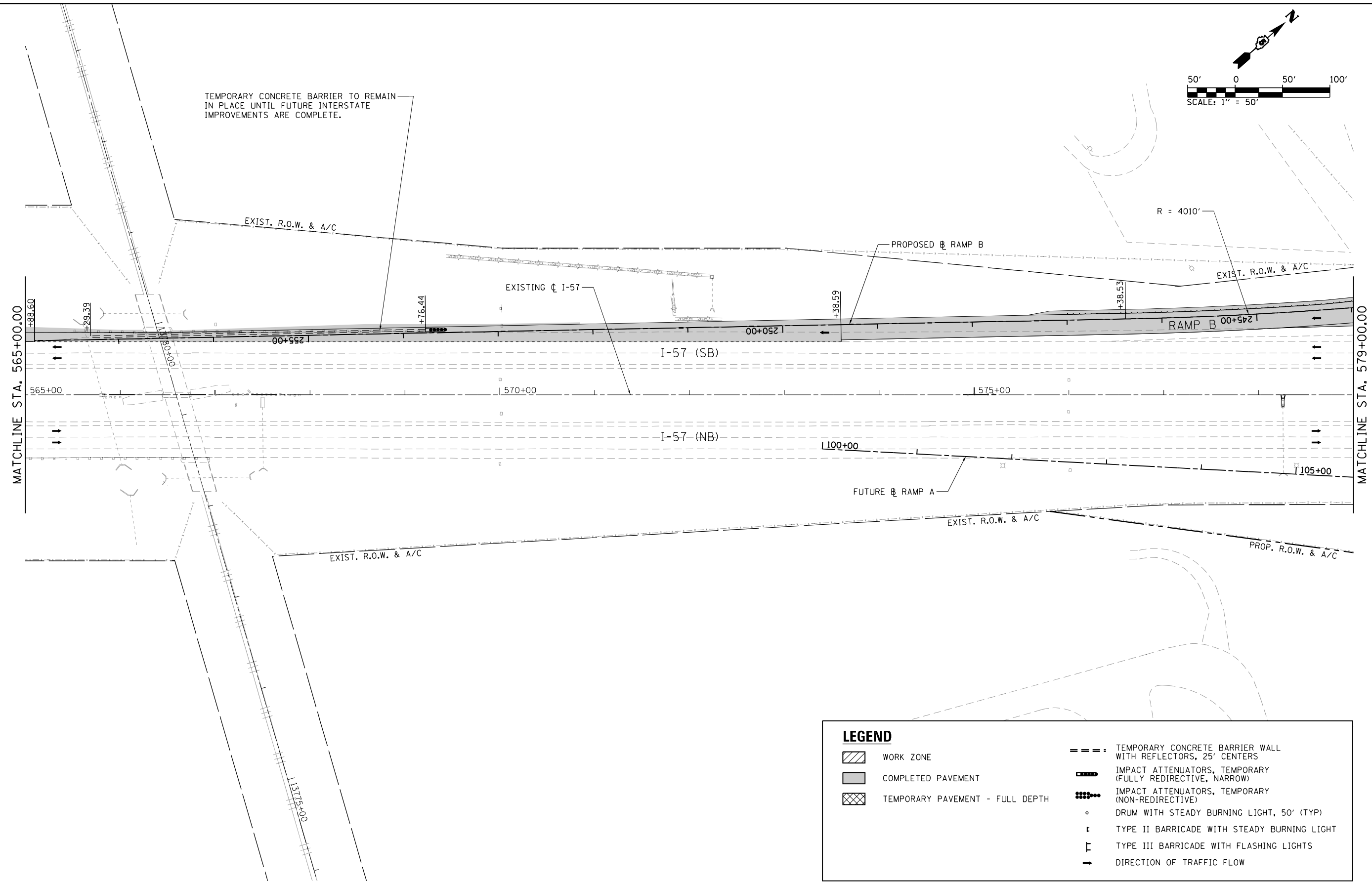
**STATE OF ILLINOIS
DEPARTMENT OF TRANSPORTATION**

MAINTENANCE OF TRAFFIC - PLAN			
STAGE 5 - I-57			
SCALE: 1" = 50'	SHEET	OF	SHEETS
	STA. 551+00		TO STA. 565+00

F.A.I. RTE. 57	SECTION (10-34-1)HKB	COUNTY CHAMPAIGN	TOTAL SHEETS 1187	SHEET NO. 354
CONTRACT NO. 70B99				
ILLINOIS FED. AID PROJECT				



TEMPORARY CONCRETE BARRIER TO REMAIN IN PLACE UNTIL FUTURE INTERSTATE IMPROVEMENTS ARE COMPLETE.



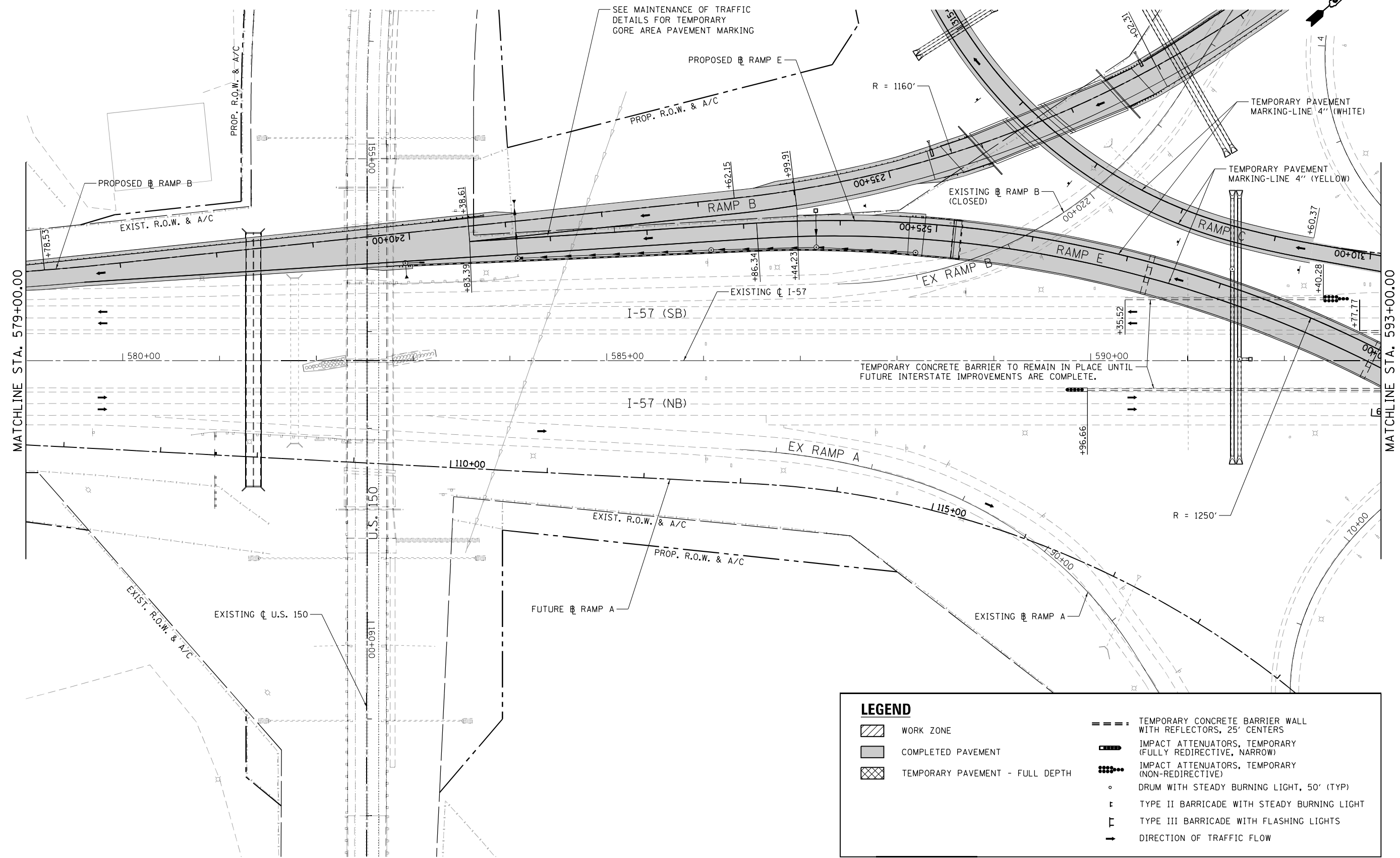
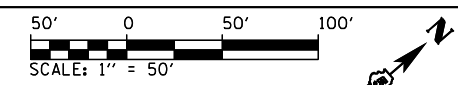
LEGEND	
	WORK ZONE
	COMPLETED PAVEMENT
	TEMPORARY PAVEMENT - FULL DEPTH
	TEMPORARY CONCRETE BARRIER WALL WITH REFLECTORS, 25' CENTERS
	IMPACT ATTENUATORS, TEMPORARY (FULLY REDIRECTIVE, NARROW)
	IMPACT ATTENUATORS, TEMPORARY (NON-REDIRECTIVE)
	DRUM WITH STEADY BURNING LIGHT, 50' (TYP)
	TYPE II BARRICADE WITH STEADY BURNING LIGHT
	TYPE III BARRICADE WITH FLASHING LIGHTS
	DIRECTION OF TRAFFIC FLOW

FILE NAME =	USER NAME = Matt Overbey	DESIGNED - BJD	REVISED -
... \0570899-sht-Staging-Plan-C3-5-003 157		DRAWN - MKK	REVISED -
Default	PLOT SCALE = 100.0000' / in.	CHECKED - MJO	REVISED -
	PLOT DATE = 3/18/2021 - 1:01:13 PM	DATE - MARCH 2021	REVISED -

**STATE OF ILLINOIS
DEPARTMENT OF TRANSPORTATION**

MAINTENANCE OF TRAFFIC - PLAN			
STAGE 5 - I-57			
SCALE: 1" = 50'	SHEET	OF SHEETS	STA. 565+00 TO STA. 579+00

F.A.I. RTE.	SECTION	COUNTY	TOTAL SHEETS	SHEET NO.
57	(10-34-1)HMK	CHAMPAIGN	1187	355
CONTRACT NO. 70B99			ILLINOIS FED. AID PROJECT	



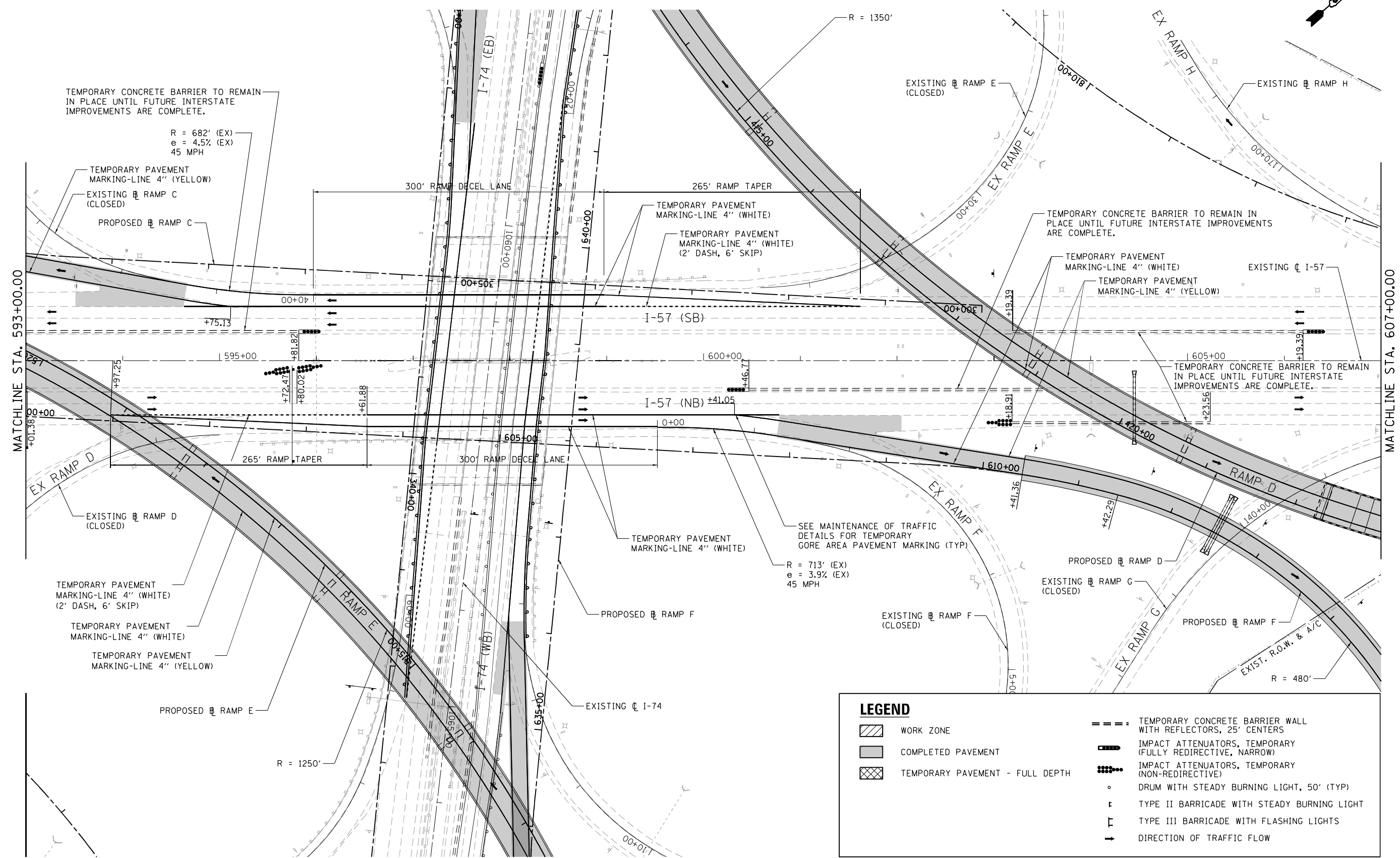
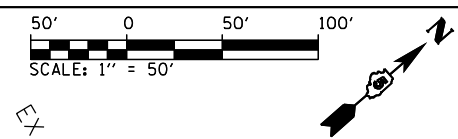
LEGEND	
	WORK ZONE
	COMPLETED PAVEMENT
	TEMPORARY PAVEMENT - FULL DEPTH
	TEMPORARY CONCRETE BARRIER WALL WITH REFLECTORS, 25' CENTERS
	IMPACT ATTENUATORS, TEMPORARY (FULLY REDIRECTIVE, NARROW)
	IMPACT ATTENUATORS, TEMPORARY (NON-REDIRECTIVE)
	DRUM WITH STEADY BURNING LIGHT, 50' (TYP)
	TYPE II BARRICADE WITH STEADY BURNING LIGHT
	TYPE III BARRICADE WITH FLASHING LIGHTS
	DIRECTION OF TRAFFIC FLOW

FILE NAME =	USER NAME = Matt Overbey	DESIGNED - BJD	REVISED -
... \0570899-sht-Staging-Plan-C3-5-004 157		DRAWN - MKK	REVISED -
Default	PLOT SCALE = 100.0000' / in.	CHECKED - MJO	REVISED -
	PLOT DATE = 3/18/2021 - 1:01:18 PM	DATE - MARCH 2021	REVISED -

**STATE OF ILLINOIS
DEPARTMENT OF TRANSPORTATION**

MAINTENANCE OF TRAFFIC - PLAN			
STAGE 5 - I-57			
SCALE: 1" = 50'	SHEET	OF SHEETS	STA. 579+00 TO STA. 593+00

F.A.I. RTE.	SECTION	COUNTY	TOTAL SHEETS	SHEET NO.
57	(10-34-1)HBK	CHAMPAIGN	1187	356
CONTRACT NO. 70B99			ILLINOIS FED. AID PROJECT	



TEMPORARY CONCRETE BARRIER TO REMAIN IN PLACE UNTIL FUTURE INTERSTATE IMPROVEMENTS ARE COMPLETE.

R = 682' (EX)
e = 4.5% (EX)
45 MPH

TEMPORARY PAVEMENT MARKING-LINE 4" (YELLOW)
EXISTING RAMP C (CLOSED)
PROPOSED RAMP C

TEMPORARY PAVEMENT MARKING-LINE 4" (WHITE)
TEMPORARY PAVEMENT MARKING-LINE 4" (WHITE) (2' DASH, 6' SKIP)

TEMPORARY CONCRETE BARRIER TO REMAIN IN PLACE UNTIL FUTURE INTERSTATE IMPROVEMENTS ARE COMPLETE.

TEMPORARY PAVEMENT MARKING-LINE 4" (WHITE)
TEMPORARY PAVEMENT MARKING-LINE 4" (YELLOW)

TEMPORARY CONCRETE BARRIER TO REMAIN IN PLACE UNTIL FUTURE INTERSTATE IMPROVEMENTS ARE COMPLETE.











SEE MAINTENANCE OF TRAFFIC DETAILS FOR TEMPORARY GORE AREA PAVEMENT MARKING (TYP)

R = 713' (EX)
e = 3.9% (EX)
45 MPH

TEMPORARY PAVEMENT MARKING-LINE 4" (WHITE) (2' DASH, 6' SKIP)

TEMPORARY PAVEMENT MARKING-LINE 4" (WHITE)
TEMPORARY PAVEMENT MARKING-LINE 4" (YELLOW)

LEGEND

-  WORK ZONE
-  COMPLETED PAVEMENT
-  TEMPORARY PAVEMENT - FULL DEPTH
-  TEMPORARY CONCRETE BARRIER WALL WITH REFLECTORS, 25' CENTERS
-  IMPACT ATTENUATORS, TEMPORARY (FULLY REDIRECTIVE, NARROW)
-  IMPACT ATTENUATORS, TEMPORARY (NON-REDIRECTIVE)
-  DRUM WITH STEADY BURNING LIGHT, 50' (TYP)
-  TYPE II BARRICADE WITH STEADY BURNING LIGHT
-  TYPE III BARRICADE WITH FLASHING LIGHTS
-  DIRECTION OF TRAFFIC FLOW

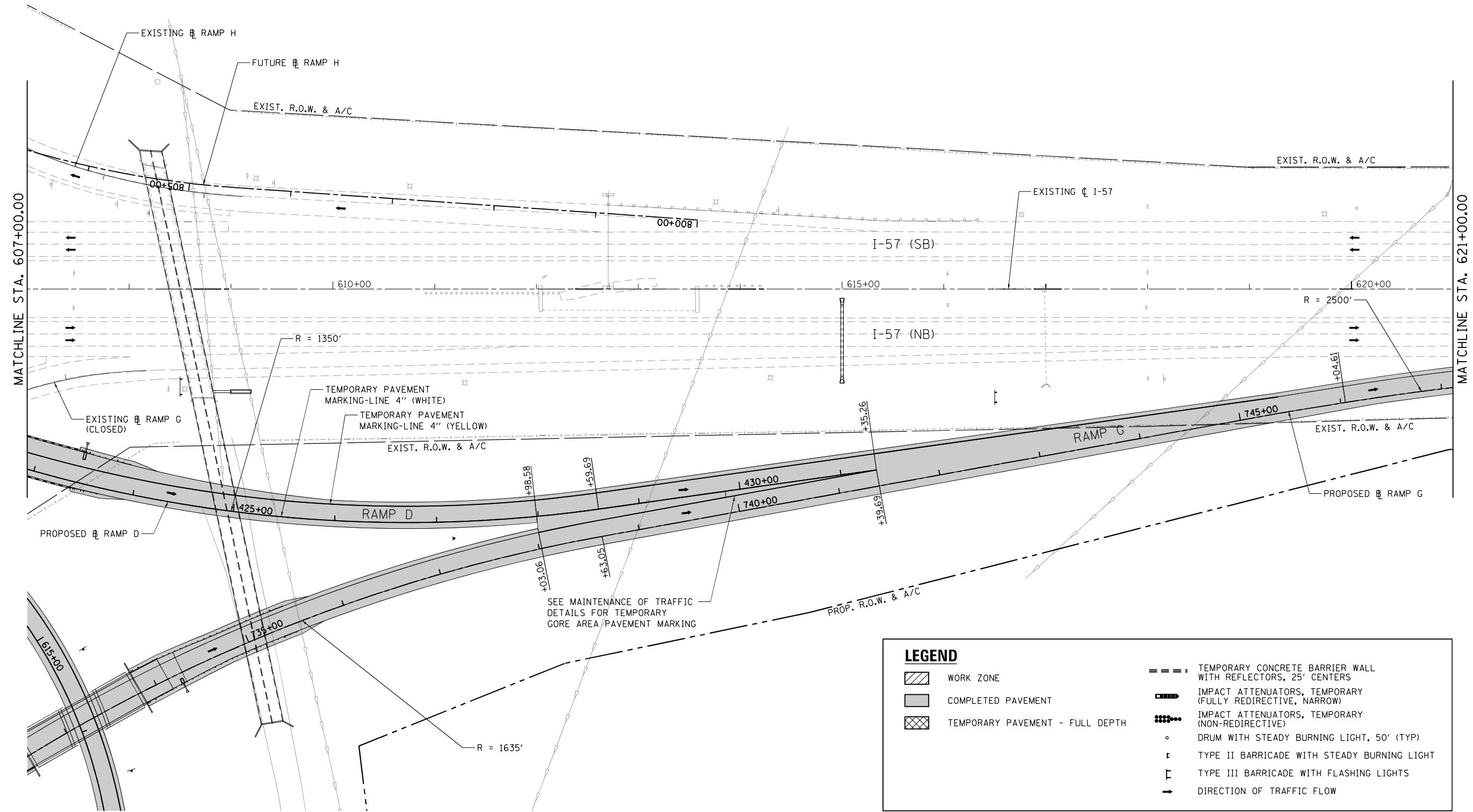
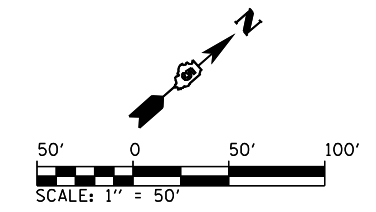
FILE NAME =	USER NAME = Matt Overbey	DESIGNED - BJD	REVISED -
...\\0570899-sht-Staging-Plan-C3-5-005 157		DRAWN - MKK	REVISED -
Default	PLOT SCALE = 100.0000' / in.	CHECKED - MJO	REVISED -
	PLOT DATE = 3/18/2021 - 1:01:23 PM	DATE - MARCH 2021	REVISED -

**STATE OF ILLINOIS
DEPARTMENT OF TRANSPORTATION**

**MAINTENANCE OF TRAFFIC - PLAN
STAGE 5 - I-57**

SCALE: 1" = 50' SHEET OF SHEETS STA. 593+00 TO STA. 607+00

F.A.I. RTE.	SECTION	COUNTY	TOTAL SHEETS	SHEET NO.
57	(10-34-1)HBK	CHAMPAIGN	1187	357
CONTRACT NO. 70B99			ILLINOIS FED. AID PROJECT	



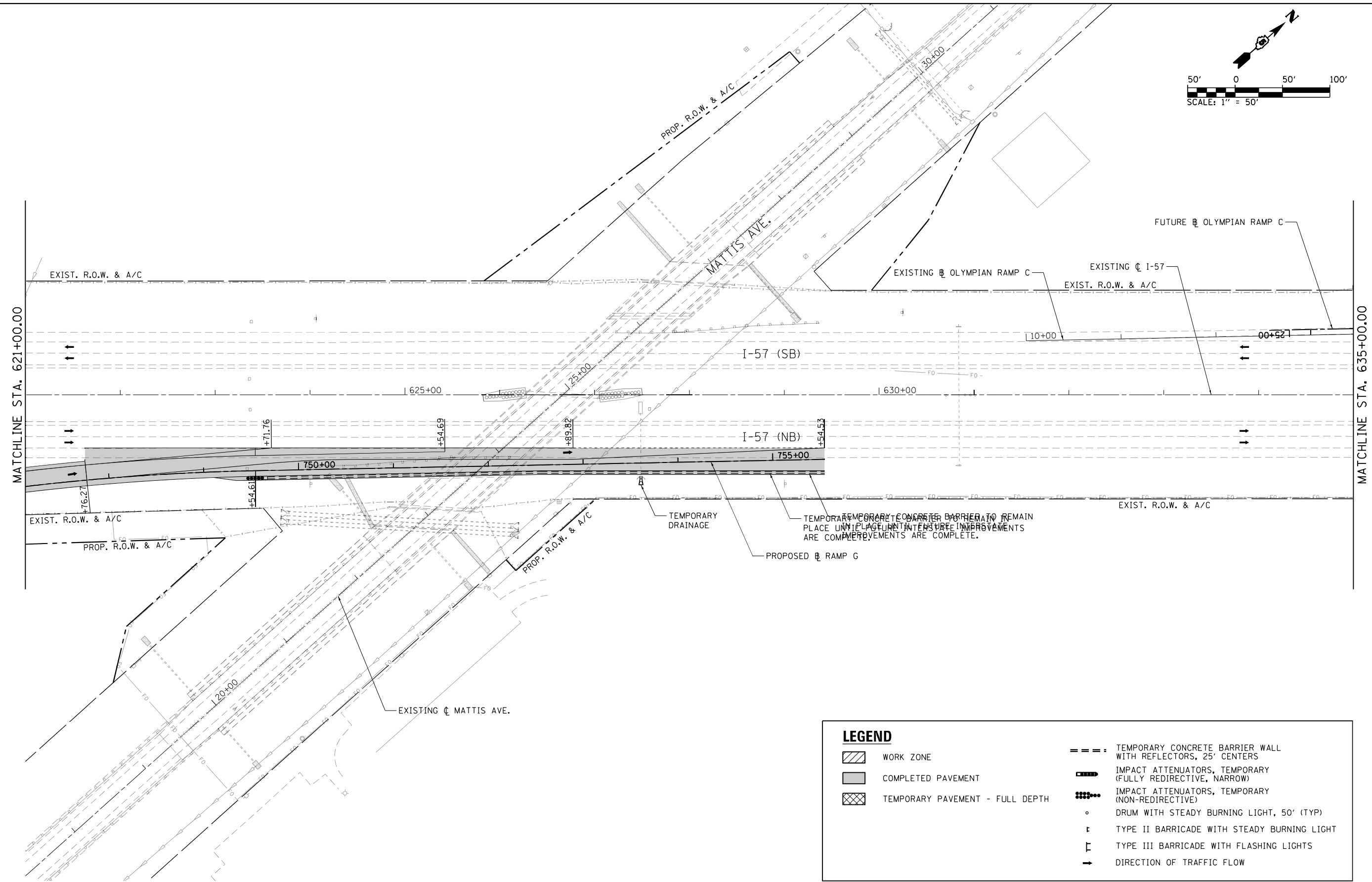
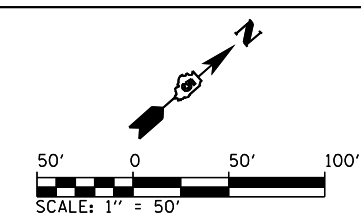
LEGEND	
	WORK ZONE
	COMPLETED PAVEMENT
	TEMPORARY PAVEMENT - FULL DEPTH
	TEMPORARY CONCRETE BARRIER WALL WITH REFLECTORS, 25' CENTERS
	IMPACT ATTENUATORS, TEMPORARY (FULLY REDIRECTIVE, NARROW)
	IMPACT ATTENUATORS, TEMPORARY (NON-REDIRECTIVE)
	DRUM WITH STEADY BURNING LIGHT, 50' (TYP)
	TYPE II BARRICADE WITH STEADY BURNING LIGHT
	TYPE III BARRICADE WITH FLASHING LIGHTS
	DIRECTION OF TRAFFIC FLOW

FILE NAME =	USER NAME = Matt Overbey	DESIGNED - BJD	REVISED -
... \0570899-sht-Staging-Plan-C3-5-006 157		DRAWN - MKK	REVISED -
Default	PLOT SCALE = 100.0000' / in.	CHECKED - MJO	REVISED -
	PLOT DATE = 3/18/2021 - 1:01:28 PM	DATE - MARCH 2021	REVISED -

**STATE OF ILLINOIS
DEPARTMENT OF TRANSPORTATION**

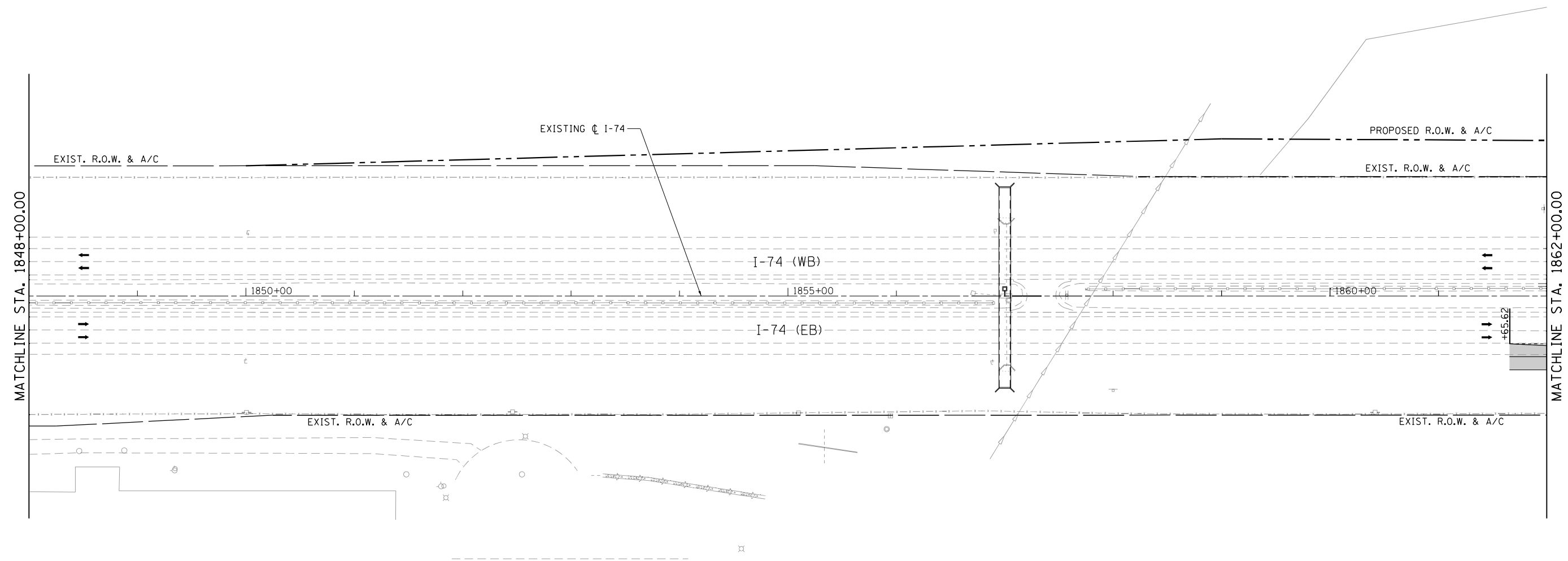
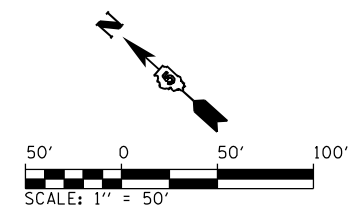
MAINTENANCE OF TRAFFIC - PLAN			
STAGE 5 - I-57			
SCALE: 1" = 50'	SHEET	OF	SHEETS
	STA. 607+00		TO STA. 621+00

F.A.I. RTE.	SECTION	COUNTY	TOTAL SHEETS	SHEET NO.
57	(10-34-1)HMK	CHAMPAIGN	1187	358
CONTRACT NO. 70B99			ILLINOIS FED. AID PROJECT	



LEGEND	
	WORK ZONE
	COMPLETED PAVEMENT
	TEMPORARY PAVEMENT - FULL DEPTH
	TEMPORARY CONCRETE BARRIER WITH REFLECTORS, 25' CENTERS
	IMPACT ATTENUATORS, TEMPORARY (FULLY REDIRECTIVE, NARROW)
	IMPACT ATTENUATORS, TEMPORARY (NON-REDIRECTIVE)
	DRUM WITH STEADY BURNING LIGHT, 50' (TYP)
	TYPE II BARRICADE WITH STEADY BURNING LIGHT
	TYPE III BARRICADE WITH FLASHING LIGHTS
	DIRECTION OF TRAFFIC FLOW

FILE NAME =	USER NAME = Matt Overbey	DESIGNED - BJD	REVISED -	STATE OF ILLINOIS DEPARTMENT OF TRANSPORTATION	MAINTENANCE OF TRAFFIC - PLAN STAGE 5 - I-57	F.A.I. R.T.E. = 57	SECTION = (10-34-1)HKB	COUNTY = CHAMPAIGN	TOTAL SHEETS = 1187	SHEET NO. = 359	
... \0570899-sht-Staging-Plan-C3-5-007 157	PLOT SCALE = 100.0000' / in.	DRAWN - MKK	REVISED -			SCALE: 1" = 50'	SHEET OF SHEETS	STA. 621+00	TO STA. 635+00	CONTRACT NO. 70B99	ILLINOIS FED. AID PROJECT
Default	PLOT DATE = 3/18/2021 - 1:01:33 PM	CHECKED - MJO	REVISED -								
		DATE - MARCH 2021	REVISED -								



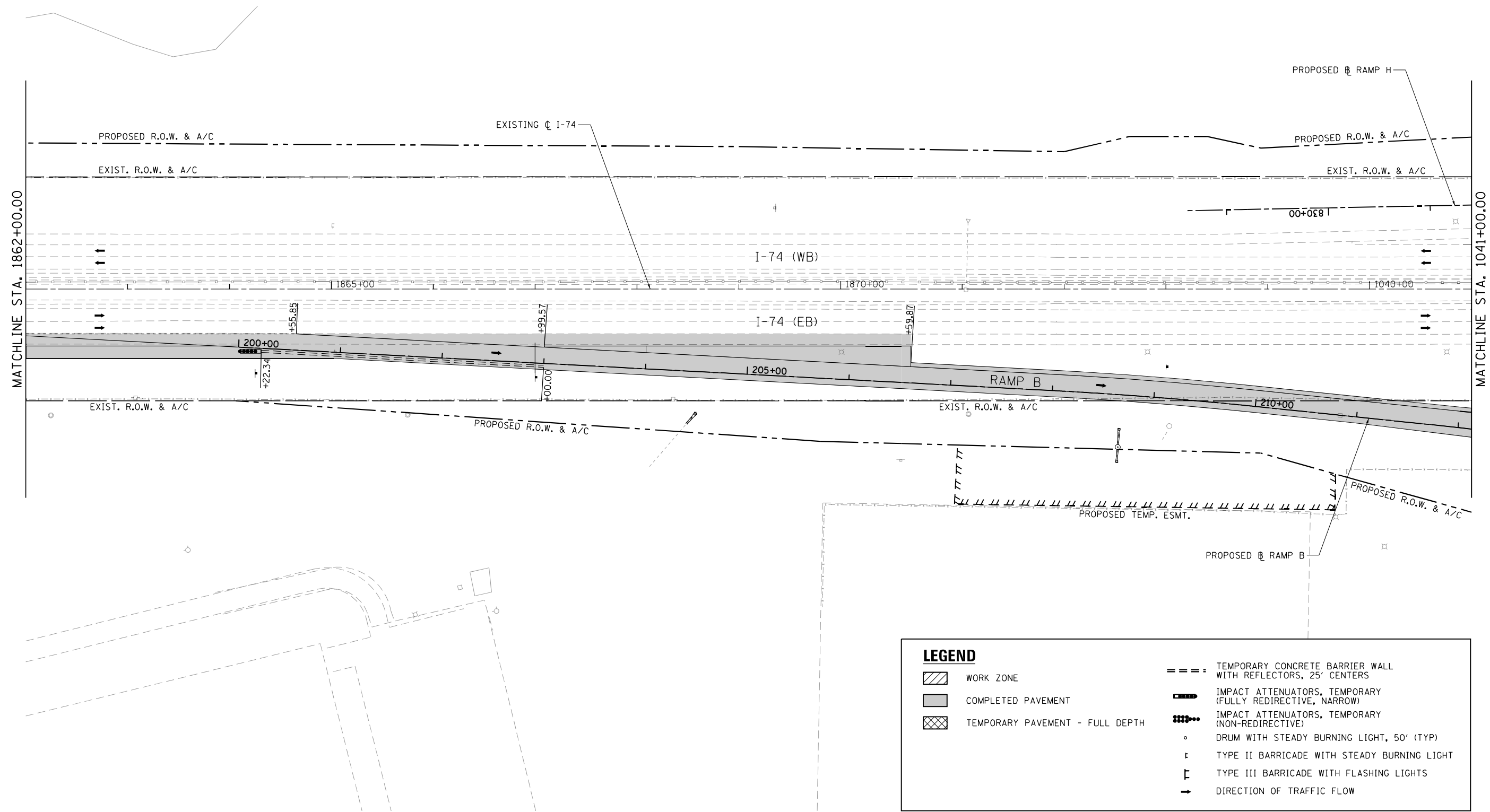
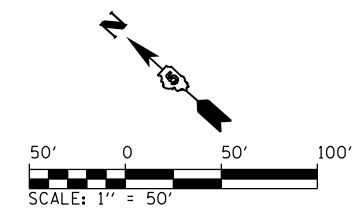
LEGEND	
	WORK ZONE
	COMPLETED PAVEMENT
	TEMPORARY PAVEMENT - FULL DEPTH
	TEMPORARY RAMP
	TEMPORARY CONCRETE BARRIER WALL WITH REFLECTORS, 25' CENTERS
	IMPACT ATTENUATORS, TEMPORARY (FULLY REDIRECTIVE, NARROW)
	IMPACT ATTENUATORS, TEMPORARY (NON-REDIRECTIVE)
	DRUM WITH STEADY BURNING LIGHT, 50' (TYP)
	TYPE II BARRICADE WITH STEADY BURNING LIGHT
	TYPE III BARRICADE WITH FLASHING LIGHTS
	DIRECTION OF TRAFFIC FLOW

FILE NAME = ...\\0570899-sht-Staging-Plan-C3-5-011 174	USER NAME = Matt Overbey	DESIGNED - BJD	REVISED -
Default	PLOT SCALE = 100.0000' / in.	DRAWN - MKK	REVISED -
	PLOT DATE = 3/18/2021 - 1:01:38 PM	CHECKED - MJO	REVISED -
		DATE - MARCH 2021	REVISED -

**STATE OF ILLINOIS
DEPARTMENT OF TRANSPORTATION**

MAINTENANCE OF TRAFFIC - PLAN			
STAGE 5 - I-74			
SCALE: 1" = 50'	SHEET	OF	SHEETS
	STA. 1848+00		TO STA. 1862+00

F.A.I. RTE.	SECTION	COUNTY	TOTAL SHEETS	SHEET NO.
57	(10-34-1)HBK	CHAMPAIGN	1187	360
			CONTRACT NO. 70B99	
ILLINOIS FED. AID PROJECT				



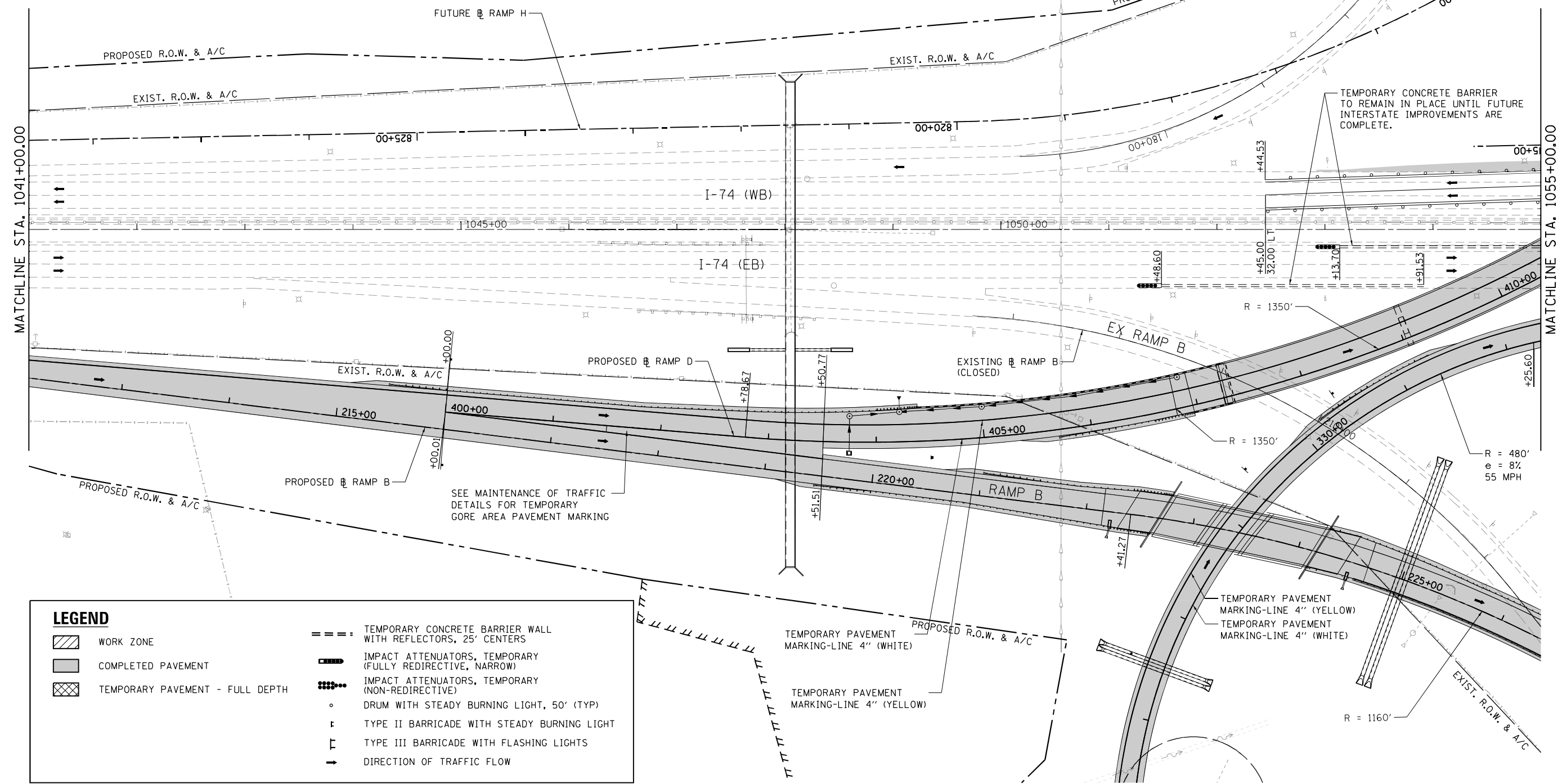
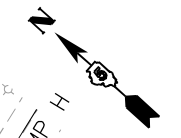
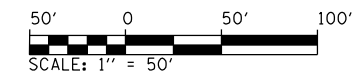
LEGEND	
	WORK ZONE
	COMPLETED PAVEMENT
	TEMPORARY PAVEMENT - FULL DEPTH
	TEMPORARY CONCRETE BARRIER WALL WITH REFLECTORS, 25' CENTERS
	IMPACT ATTENUATORS, TEMPORARY (FULLY REDIRECTIVE, NARROW)
	IMPACT ATTENUATORS, TEMPORARY (NON-REDIRECTIVE)
	DRUM WITH STEADY BURNING LIGHT, 50' (TYP)
	TYPE II BARRICADE WITH STEADY BURNING LIGHT
	TYPE III BARRICADE WITH FLASHING LIGHTS
	DIRECTION OF TRAFFIC FLOW

FILE NAME = ...D0570899-sht-Staging-Plan-C3-5-012 174	USER NAME = Matt Overbey	DESIGNED - BJD	REVISED -
		DRAWN - MKK	REVISED -
		CHECKED - MJO	REVISED -
		DATE - MARCH 2021	REVISED -

**STATE OF ILLINOIS
DEPARTMENT OF TRANSPORTATION**

MAINTENANCE OF TRAFFIC - PLAN			
STAGE 5 - I-74			
SCALE: 1" = 50'	SHEET	OF	SHEETS
			STA. 1862+00 TO STA. 1041+00

F.A.I. RTE.	SECTION	COUNTY	TOTAL SHEETS	SHEET NO.
57	(10-34-1)HKB	CHAMPAIGN	1187	361
CONTRACT NO. 70B99			ILLINOIS FED. AID PROJECT	



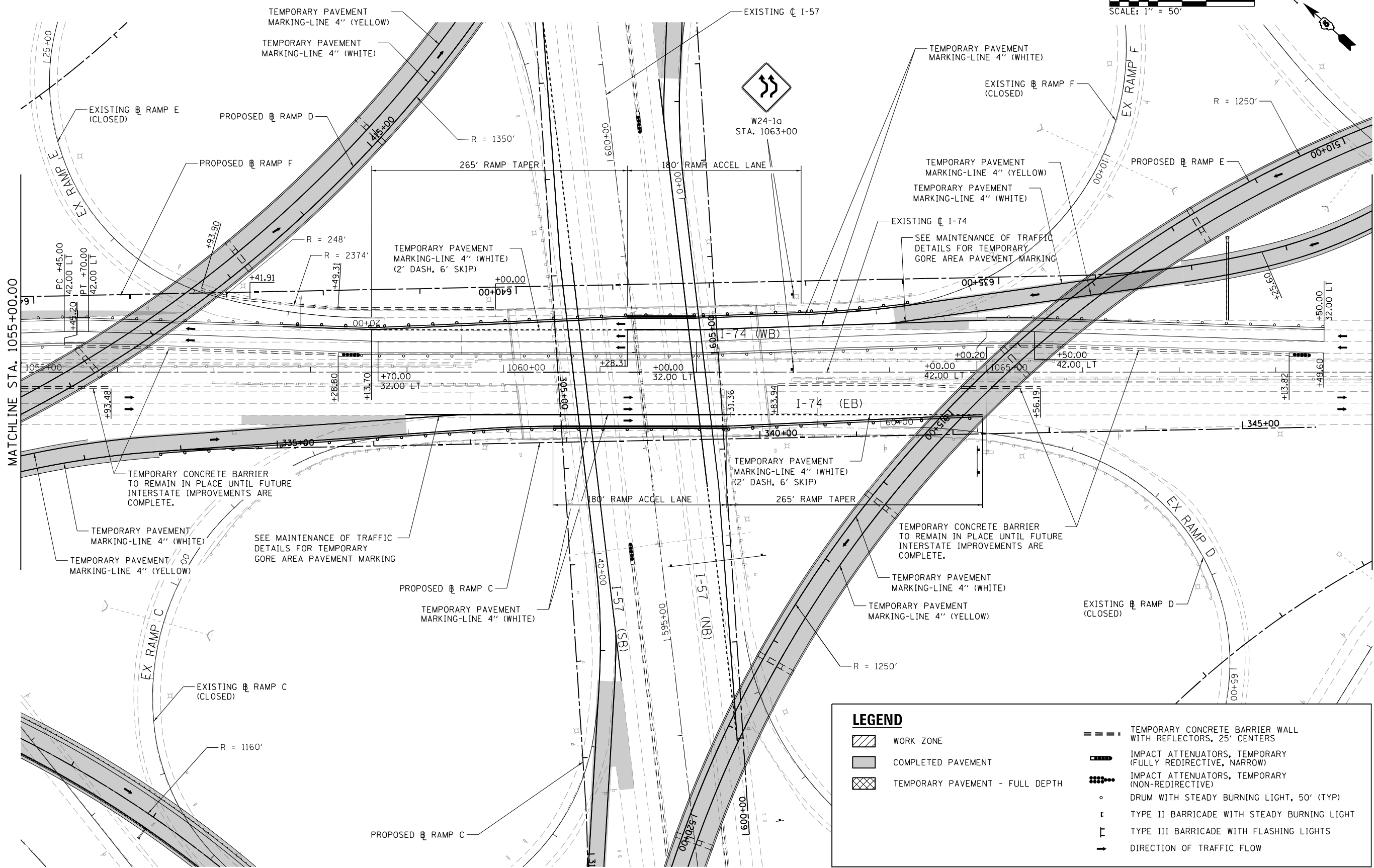
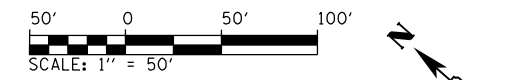
LEGEND	
	WORK ZONE
	COMPLETED PAVEMENT
	TEMPORARY PAVEMENT - FULL DEPTH
	TEMPORARY CONCRETE BARRIER WALL WITH REFLECTORS, 25' CENTERS
	IMPACT ATTENUATORS, TEMPORARY (FULLY REDIRECTIVE, NARROW)
	IMPACT ATTENUATORS, TEMPORARY (NON-REDIRECTIVE)
	DRUM WITH STEADY BURNING LIGHT, 50' (TYP)
	TYPE II BARRICADE WITH STEADY BURNING LIGHT
	TYPE III BARRICADE WITH FLASHING LIGHTS
	DIRECTION OF TRAFFIC FLOW

FILE NAME =	USER NAME = Matt Overbey	DESIGNED - BJD	REVISED -
... \0570899-sht-Staging-Plan-C3-5-013 174		DRAWN - MKK	REVISED -
Default	PLOT SCALE = 100.0000' / in.	CHECKED - MJO	REVISED -
	PLOT DATE = 3/18/2021 - 1:01:48 PM	DATE - MARCH 2021	REVISED -

**STATE OF ILLINOIS
DEPARTMENT OF TRANSPORTATION**

MAINTENANCE OF TRAFFIC - PLAN			
STAGE 5 - I-74			
SCALE: 1" = 50'	SHEET	OF SHEETS	STA. 1041+00 TO STA. 1055+00

F.A.I. RTE.	SECTION	COUNTY	TOTAL SHEETS	SHEET NO.
57	(10-34-1)HKB	CHAMPAIGN	1187	362
CONTRACT NO. 70B99			ILLINOIS FED. AID PROJECT	

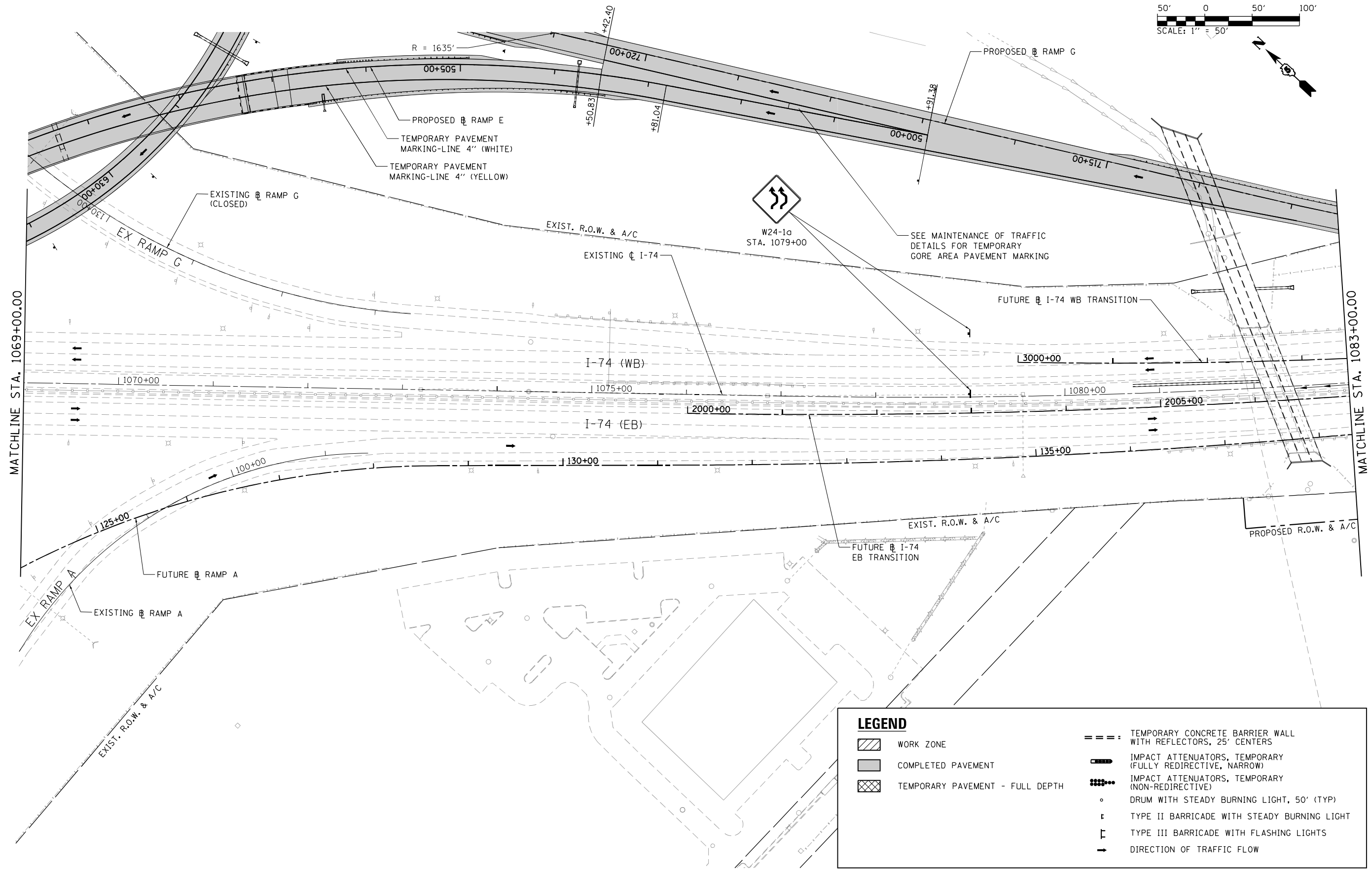
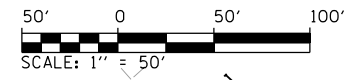


FILE NAME =	USER NAME = Matt Overbey	DESIGNED - BJD	REVISED -
... \0570899-sht-Staging-Plan-C3-5-014 174		DRAWN - MKK	REVISED -
Default	PLOT SCALE = 100.0000' / in.	CHECKED - MJO	REVISED -
	PLOT DATE = 3/18/2021 - 1:01:53 PM	DATE - MARCH 2021	REVISED -

**STATE OF ILLINOIS
DEPARTMENT OF TRANSPORTATION**

MAINTENANCE OF TRAFFIC - PLAN			
STAGE 5 - I-74			
SCALE: 1" = 50'	SHEET	OF SHEETS	STA. 1055+00 TO STA. 1069+00

F.A.I. RTE.	SECTION	COUNTY	TOTAL SHEETS	SHEET NO.
57	(10-34-1)HKB	CHAMPAIGN	1187	363
CONTRACT NO. 70B99			ILLINOIS FED. AID PROJECT	



FILE NAME =
 ...\\0570899-sht-Staging-Plan-C3-5-015 174
 Default

USER NAME = Matt Overbey
 PLOT SCALE = 100.0000' / in.
 PLOT DATE = 3/18/2021 - 1:01:57 PM

DESIGNED - BJD
 DRAWN - MKK
 CHECKED - MJO
 DATE - MARCH 2021

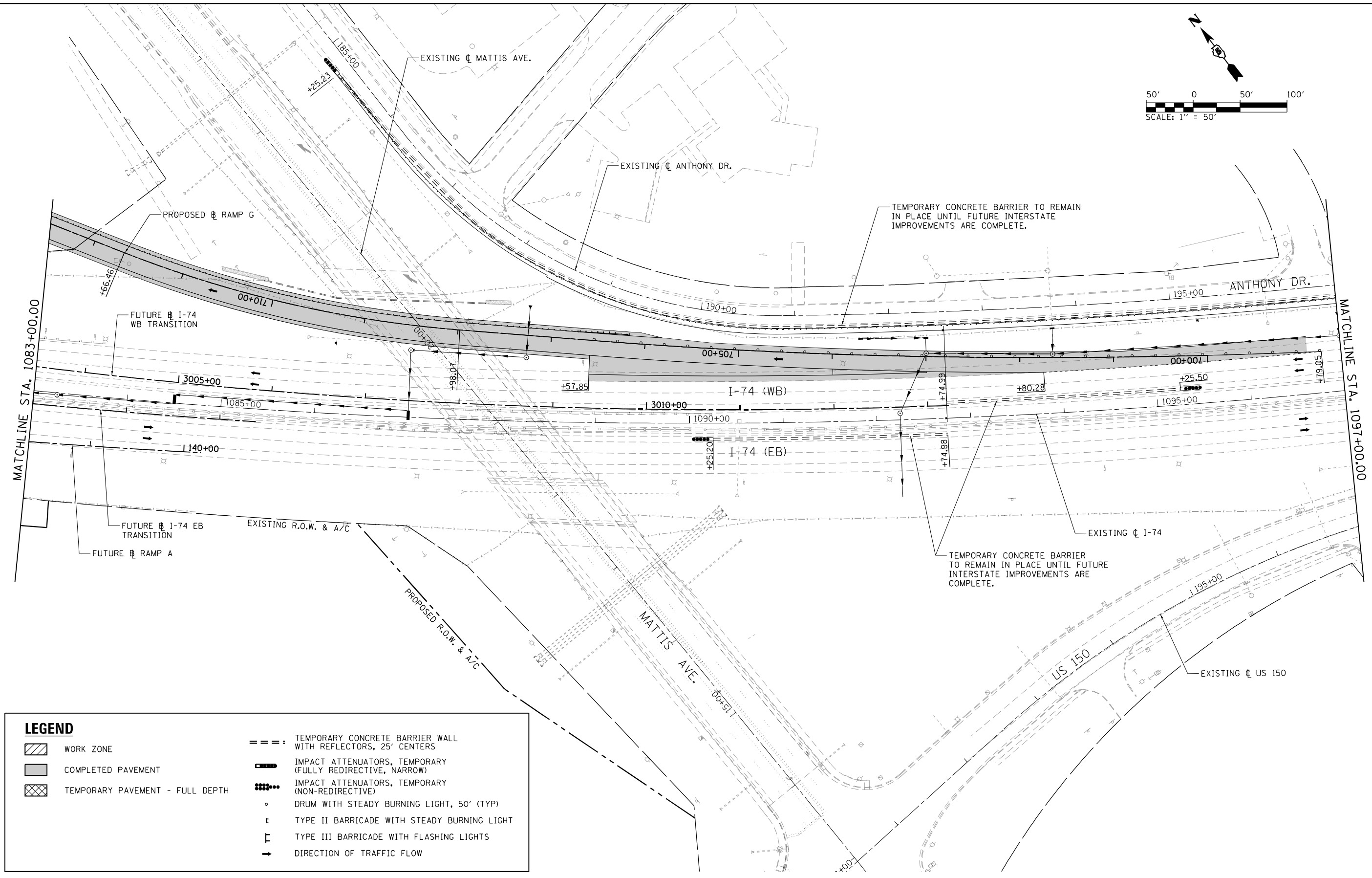
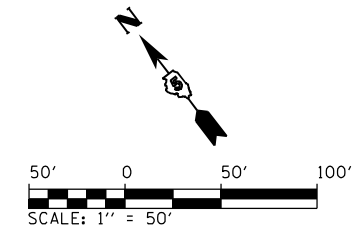
REVISED -
 REVISED -
 REVISED -
 REVISED -

**STATE OF ILLINOIS
 DEPARTMENT OF TRANSPORTATION**

**MAINTENANCE OF TRAFFIC - PLAN
 STAGE 5 - I-74**

SCALE: 1" = 50' SHEET OF SHEETS STA. 1069+00 TO STA. 1083+00

F.A.I. RTE.	SECTION	COUNTY	TOTAL SHEETS	SHEET NO.
57	(10-34-1)HKB	CHAMPAIGN	1187	364
CONTRACT NO. 70B99			ILLINOIS FED. AID PROJECT	



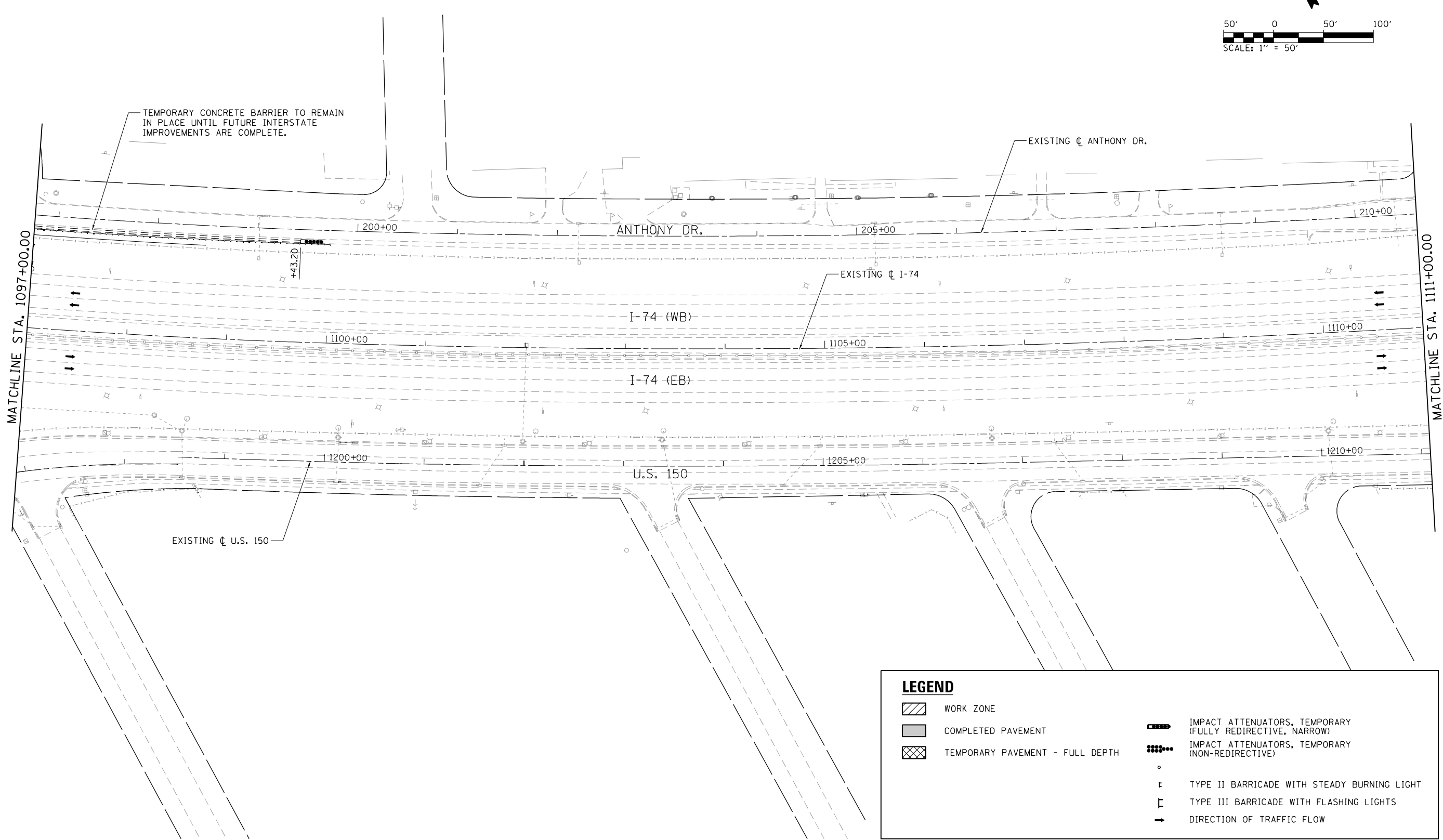
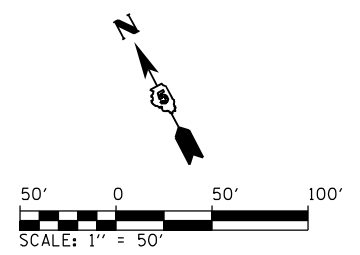
LEGEND	
	WORK ZONE
	COMPLETED PAVEMENT
	TEMPORARY PAVEMENT - FULL DEPTH
	TEMPORARY CONCRETE BARRIER WALL WITH REFLECTORS, 25' CENTERS
	IMPACT ATTENUATORS, TEMPORARY (FULLY REDIRECTIVE, NARROW)
	IMPACT ATTENUATORS, TEMPORARY (NON-REDIRECTIVE)
	DRUM WITH STEADY BURNING LIGHT, 50' (TYP)
	TYPE II BARRICADE WITH STEADY BURNING LIGHT
	TYPE III BARRICADE WITH FLASHING LIGHTS
	DIRECTION OF TRAFFIC FLOW

FILE NAME = ...10570899-sht-Staging-Plan-C3-5-016 174	USER NAME = Matt Overbey	DESIGNED - BJD	REVISED -
Default	PLOT SCALE = 100.0000' / in.	DRAWN - MKK	REVISED -
	PLOT DATE = 3/18/2021 - 1:02:02 PM	CHECKED - MJO	REVISED -
		DATE - MARCH 2021	REVISED -

**STATE OF ILLINOIS
DEPARTMENT OF TRANSPORTATION**

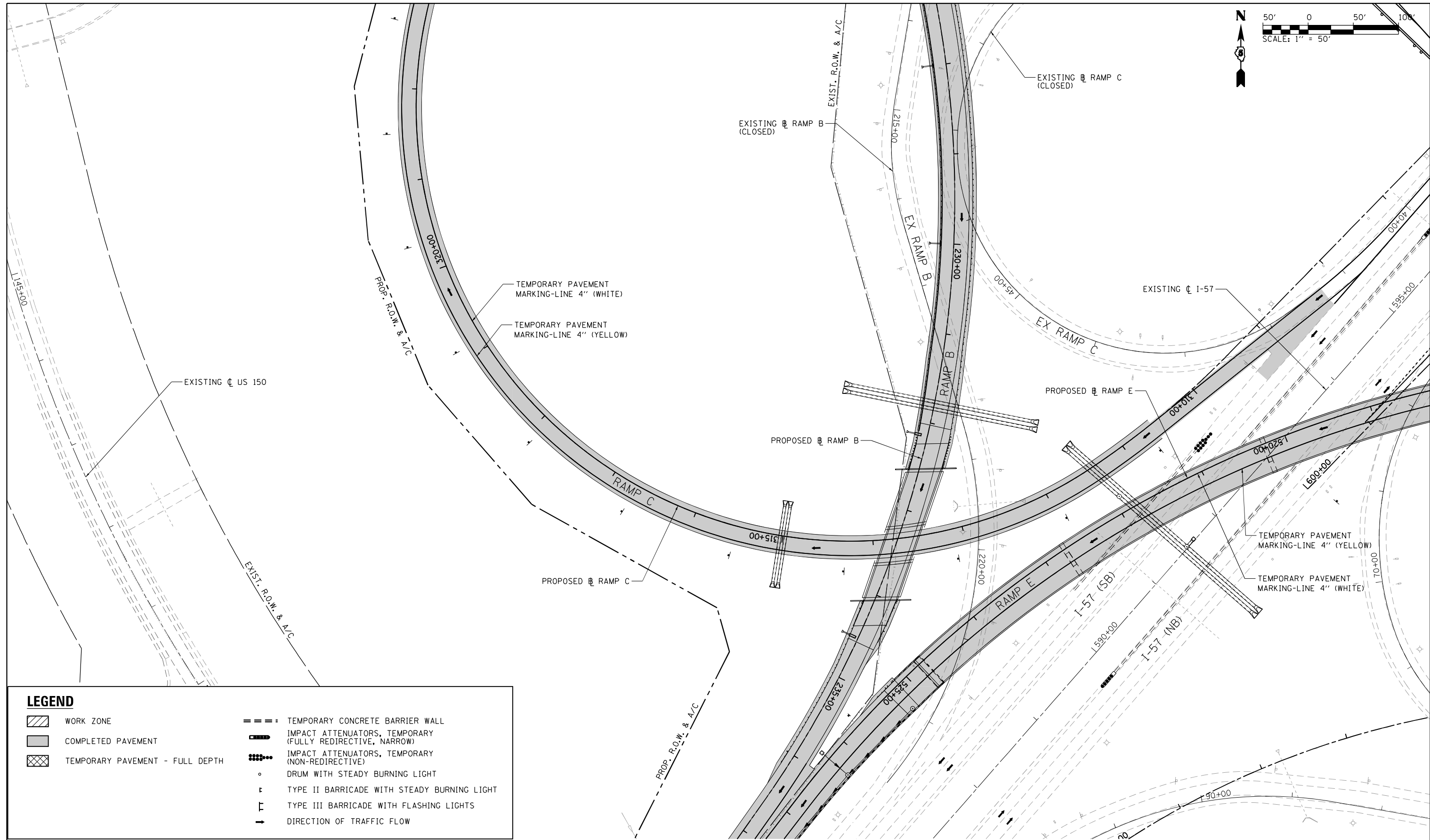
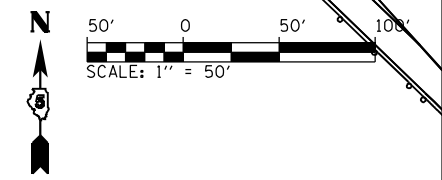
MAINTENANCE OF TRAFFIC - PLAN			
STAGE 5 - I-74			
SCALE: 1" = 50'	SHEET	OF	SHEETS
	STA. 1083+00	TO	STA. 1097+00

F.A.I. RTE.	SECTION	COUNTY	TOTAL SHEETS	SHEET NO.
57	(10-34-1)HBK	CHAMPAIGN	1187	365
CONTRACT NO. 70B99			ILLINOIS FED. AID PROJECT	



LEGEND	
	WORK ZONE
	COMPLETED PAVEMENT
	TEMPORARY PAVEMENT - FULL DEPTH
	IMPACT ATTENUATORS, TEMPORARY (FULLY REDIRECTIVE, NARROW)
	IMPACT ATTENUATORS, TEMPORARY (NON-REDIRECTIVE)
	TYPE II BARRICADE WITH STEADY BURNING LIGHT
	TYPE III BARRICADE WITH FLASHING LIGHTS
	DIRECTION OF TRAFFIC FLOW

FILE NAME = ...\\0570899-sht-Staging-Plan-C3-5-017 174	USER NAME = Matt Overbey	DESIGNED - BJD	REVISED -	STATE OF ILLINOIS DEPARTMENT OF TRANSPORTATION	MAINTENANCE OF TRAFFIC - PLAN STAGE 5 - I-74			F.A.I. RTE. 57	SECTION (10-34-1)HBK	COUNTY CHAMPAIGN	TOTAL SHEETS 1187	SHEET NO. 366
Default	PLOT SCALE = 100.0000' / in.	CHECKED - MJO	REVISED -		SCALE: 1" = 50'	SHEET	OF	SHEETS	STA. 1097+00	TO STA. 1111+00	CONTRACT NO. 70B99	
	PLOT DATE = 3/18/2021 - 1:02:07 PM	DATE - MARCH 2021	REVISED -		ILLINOIS FED. AID PROJECT							



LEGEND

- WORK ZONE
- COMPLETED PAVEMENT
- TEMPORARY PAVEMENT - FULL DEPTH
- TEMPORARY CONCRETE BARRIER WALL
- IMPACT ATTENUATORS, TEMPORARY (FULLY REDIRECTIVE, NARROW)
- IMPACT ATTENUATORS, TEMPORARY (NON-REDIRECTIVE)
- DRUM WITH STEADY BURNING LIGHT
- TYPE II BARRICADE WITH STEADY BURNING LIGHT
- TYPE III BARRICADE WITH FLASHING LIGHTS
- DIRECTION OF TRAFFIC FLOW

FILE NAME = ...\\0570899-sht-Staging-Plan-C3-5-022 RampCI	USER NAME = Matt Overbey	DESIGNED - BJD	REVISED -
		DRAWN - MKK	REVISED -
	PLOT SCALE = 100.0000' / in.	CHECKED - MJO	REVISED -
Default	PLOT DATE = 3/18/2021 - 1:02:11 PM	DATE - MARCH 2021	REVISED -











**STATE OF ILLINOIS
DEPARTMENT OF TRANSPORTATION**

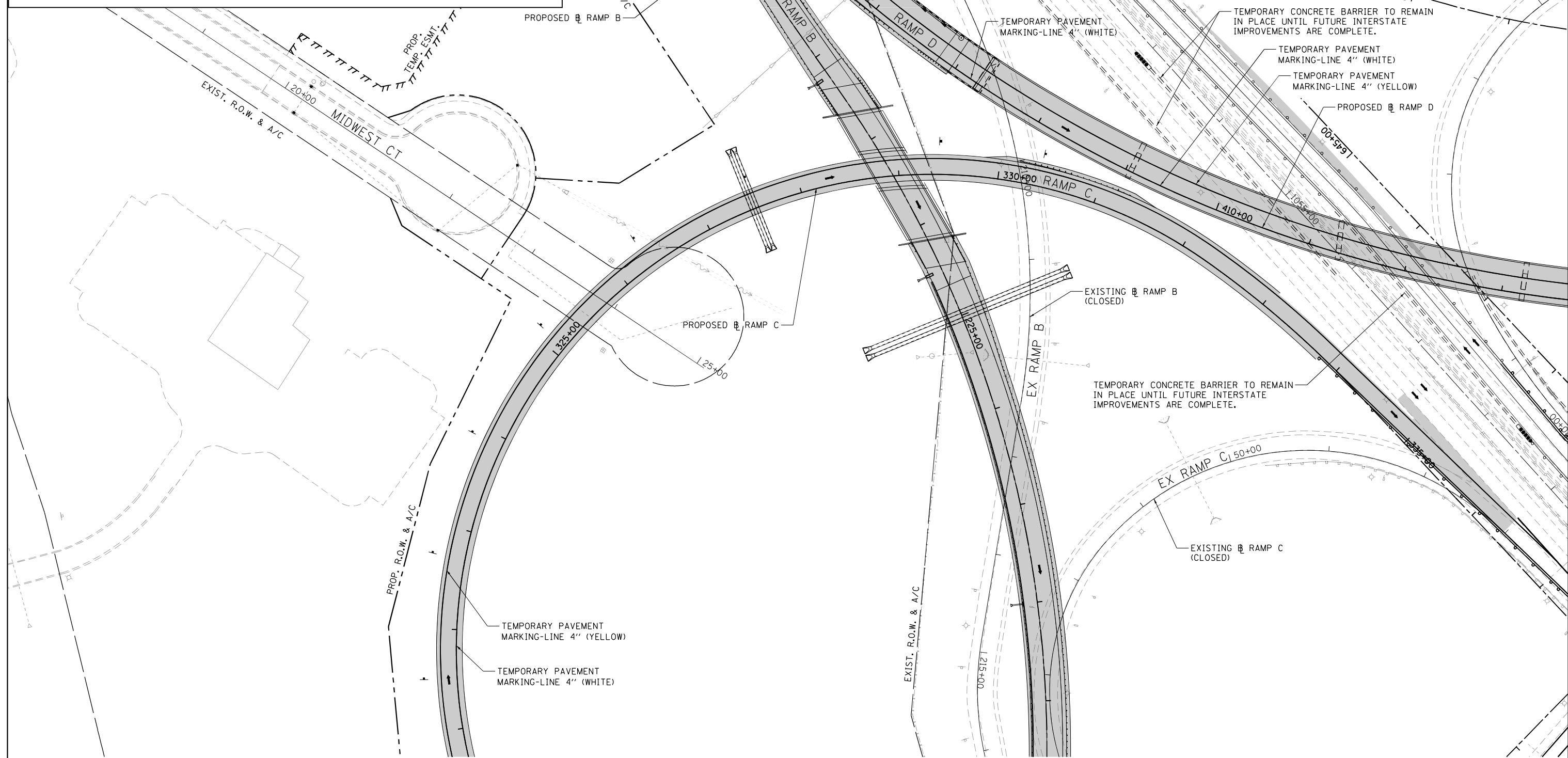
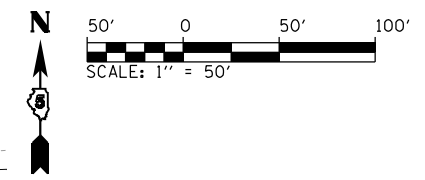
**MAINTENANCE OF TRAFFIC - PLAN
STAGE 5 - SOUTHWEST QUADRANT**

SCALE: 1" = 50' SHEET OF SHEETS STA. TO STA.

F.A.I. RTE.	SECTION	COUNTY	TOTAL SHEETS	SHEET NO.
57	(10-34-1)HKB	CHAMPAIGN	1187	367
CONTRACT NO. 70B99				
ILLINOIS FED. AID PROJECT				

LEGEND

-  WORK ZONE
-  COMPLETED PAVEMENT
-  TEMPORARY PAVEMENT - FULL DEPTH
-  TEMPORARY CONCRETE BARRIER WALL
-  IMPACT ATTENUATORS, TEMPORARY (FULLY REDIRECTIVE, NARROW)
-  IMPACT ATTENUATORS, TEMPORARY (NON-REDIRECTIVE)
-  DRUM WITH STEADY BURNING LIGHT
-  TYPE II BARRICADE WITH STEADY BURNING LIGHT
-  TYPE III BARRICADE WITH FLASHING LIGHTS
-  DIRECTION OF TRAFFIC FLOW



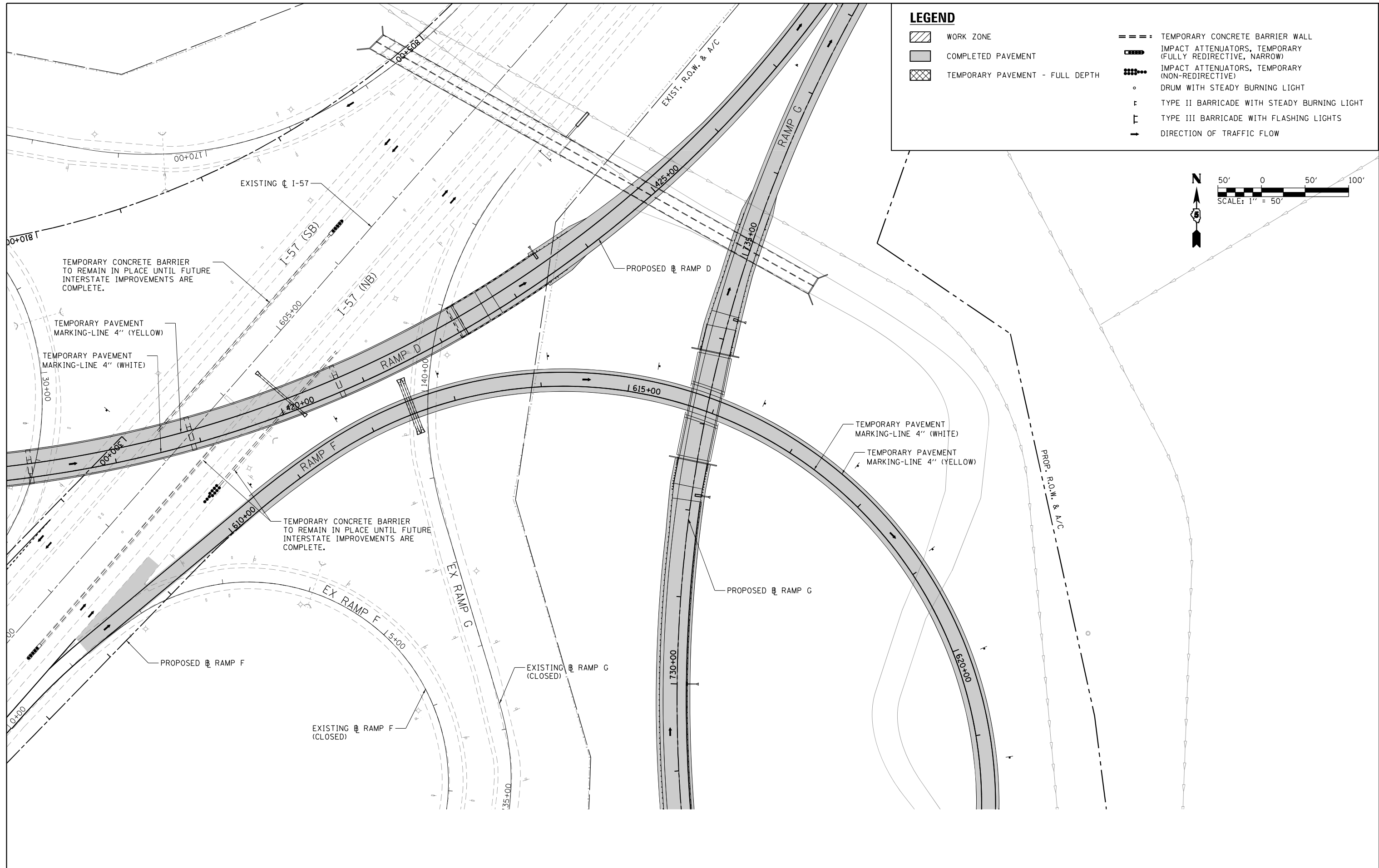
FILE NAME =	USER NAME = Matt Overbey	DESIGNED - BJD	REVISED -
... \0570899-sht-Staging-Plan-C3-5-023 RampC2		DRAWN - MKK	REVISED -
Default	PLOT SCALE = 100.0000' / in.	CHECKED - MJO	REVISED -
	PLOT DATE = 3/18/2021 - 1:02:15 PM	DATE - MARCH 2021	REVISED -

**STATE OF ILLINOIS
DEPARTMENT OF TRANSPORTATION**

**MAINTENANCE OF TRAFFIC - PLAN
STAGE 5 - SOUTHWEST QUADRANT**

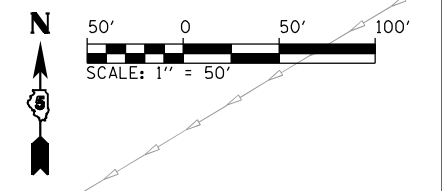
SCALE: 1" = 50' SHEET OF SHEETS STA. TO STA.

F.A.I. RTE.	SECTION	COUNTY	TOTAL SHEETS	SHEET NO.
57	(10-34-1)HKB	CHAMPAIGN	1187	368
CONTRACT NO. 70B99			ILLINOIS FED. AID PROJECT	



LEGEND

	WORK ZONE		TEMPORARY CONCRETE BARRIER WALL
	COMPLETED PAVEMENT		IMPACT ATTENUATORS, TEMPORARY (FULLY REDIRECTIVE, NARROW)
	TEMPORARY PAVEMENT - FULL DEPTH		IMPACT ATTENUATORS, TEMPORARY (NON-REDIRECTIVE)
			DRUM WITH STEADY BURNING LIGHT
			TYPE II BARRICADE WITH STEADY BURNING LIGHT
			TYPE III BARRICADE WITH FLASHING LIGHTS
			DIRECTION OF TRAFFIC FLOW

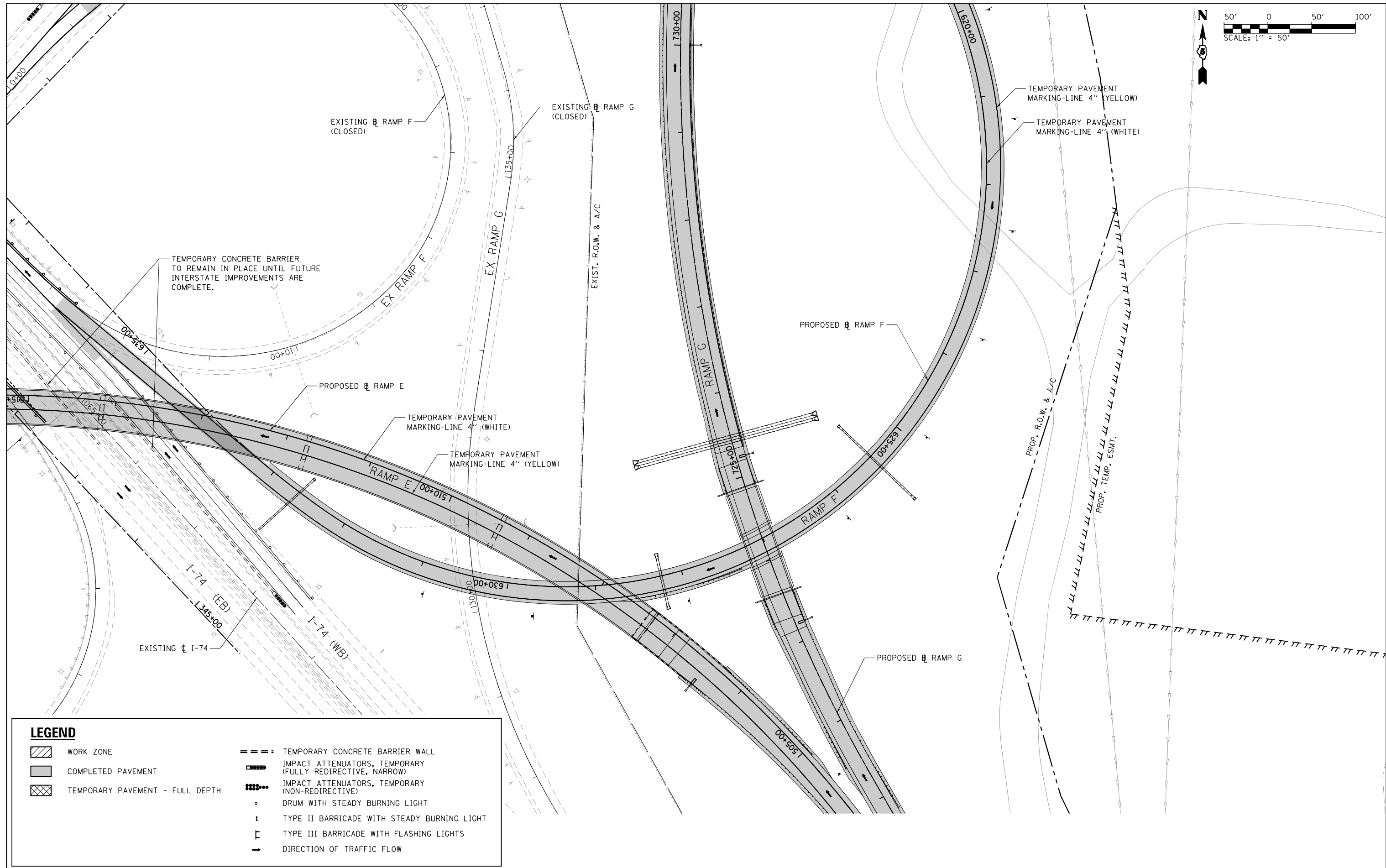
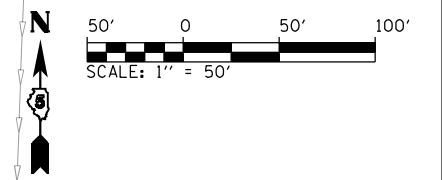


FILE NAME =	USER NAME = Matt Overbey	DESIGNED - BJD	REVISED -
... \0570899-shr-Staging-Plan-C3-5-025 RampF1		DRAWN - MKK	REVISED -
Default	PLOT SCALE = 100.0000' / in.	CHECKED - MJO	REVISED -
	PLOT DATE = 3/18/2021 - 1:02:19 PM	DATE - MARCH 2021	REVISED -

**STATE OF ILLINOIS
DEPARTMENT OF TRANSPORTATION**

MAINTENANCE OF TRAFFIC - PLAN STAGE 5 - NORTHEAST QUADRANT			
SCALE: 1" = 50'	SHEET	OF	SHEETS
	STA.		TO STA.

F.A.I. RTE.	SECTION	COUNTY	TOTAL SHEETS	SHEET NO.
57	(10-34-1)HBK	CHAMPAIGN	1187	369
CONTRACT NO. 70B99			ILLINOIS FED. AID PROJECT	



LEGEND	
	WORK ZONE
	COMPLETED PAVEMENT
	TEMPORARY PAVEMENT - FULL DEPTH
	TEMPORARY CONCRETE BARRIER WALL
	IMPACT ATTENUATORS, TEMPORARY (FULLY REDIRECTIVE, NARROW)
	IMPACT ATTENUATORS, TEMPORARY (NON-REDIRECTIVE)
	DRUM WITH STEADY BURNING LIGHT
	TYPE II BARRICADE WITH STEADY BURNING LIGHT
	TYPE III BARRICADE WITH FLASHING LIGHTS
	DIRECTION OF TRAFFIC FLOW

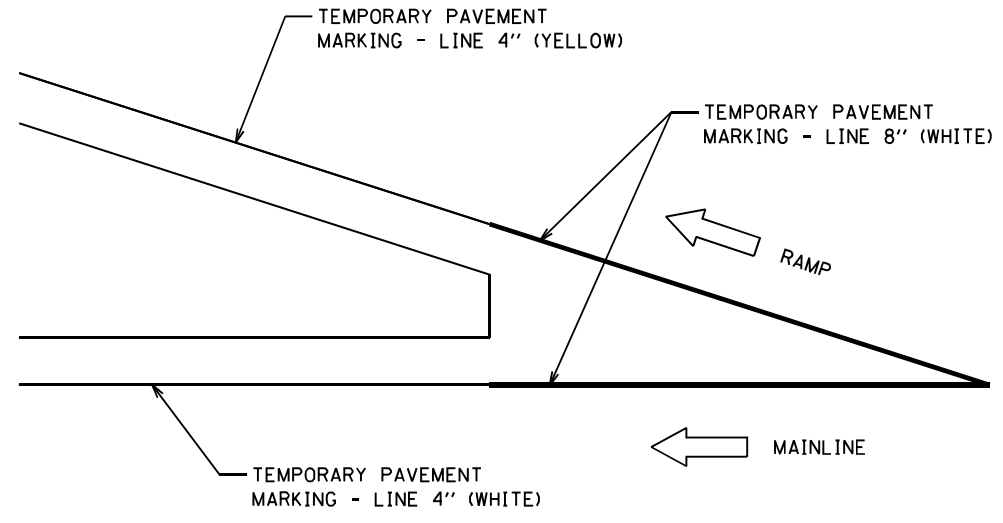
FILE NAME =	USER NAME = Matt Overbey	DESIGNED - BJD	REVISED -
... \0570899-sht-Staging-Plan-C3-5-026 RampF2		DRAWN - MKK	REVISED -
Default	PLOT SCALE = 100.0000' / in.	CHECKED - MJO	REVISED -
	PLOT DATE = 3/18/2021 - 1:02:23 PM	DATE - MARCH 2021	REVISED -

**STATE OF ILLINOIS
DEPARTMENT OF TRANSPORTATION**

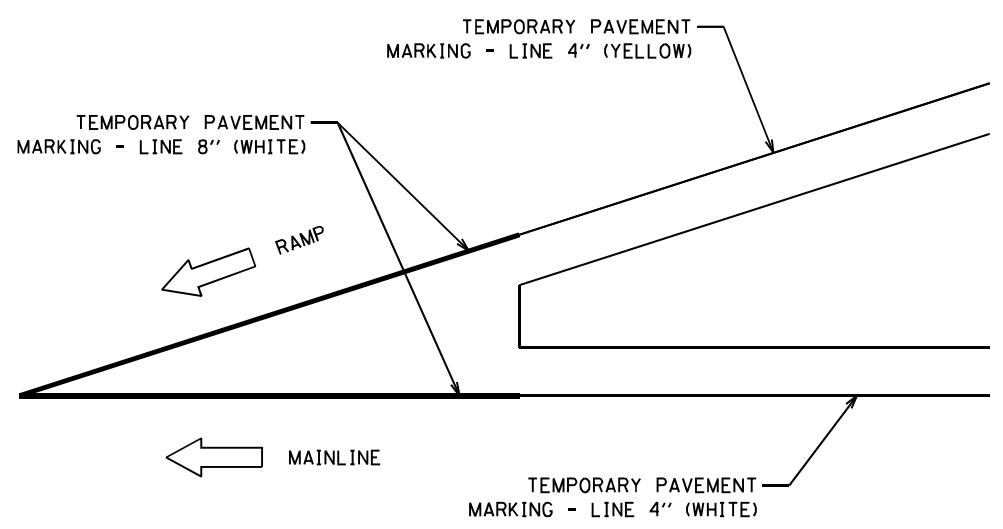
**MAINTENANCE OF TRAFFIC - PLAN
STAGE 5 - NORTHEAST QUADRANT**

SCALE: 1" = 50' SHEET OF SHEETS STA. TO STA.

F.A.I. RTE.	SECTION	COUNTY	TOTAL SHEETS	SHEET NO.
57	(10-34-1)HKB	CHAMPAIGN	1187	370
CONTRACT NO. 70B99			ILLINOIS FED. AID PROJECT	

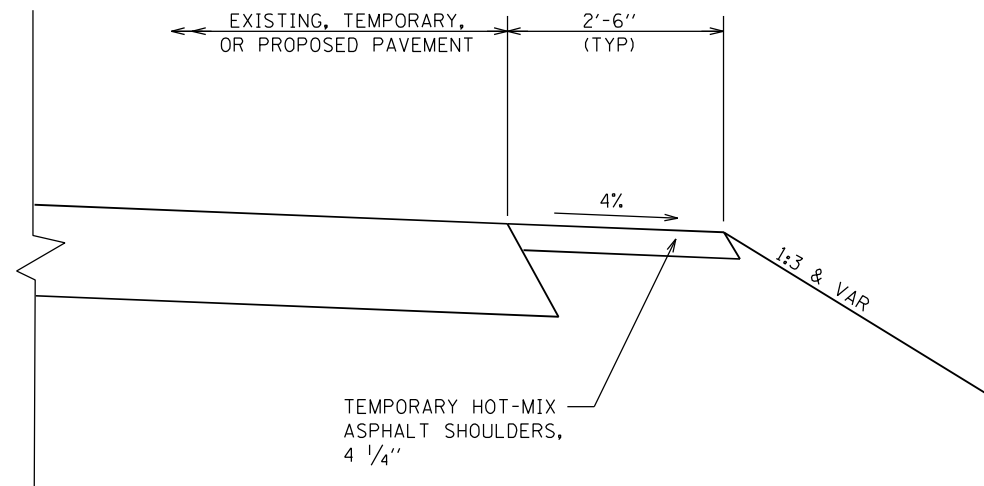


TEMPORARY GORE AREA PAVEMENT MARKING - EXIT / DIVERGENCE

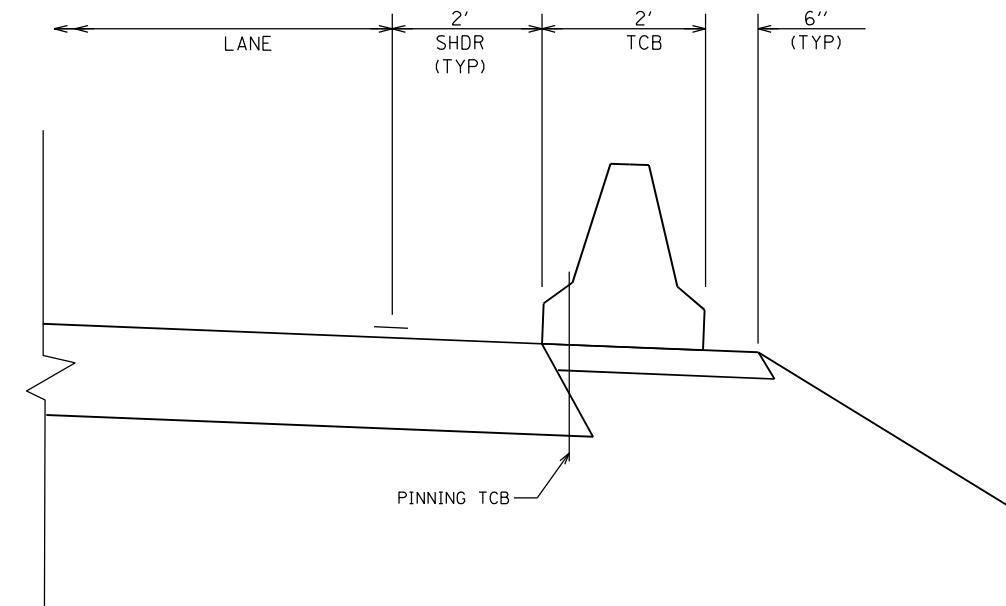


TEMPORARY GORE AREA PAVEMENT MARKING - ENTRANCE / CONVERGENCE

FILE NAME = ... \0570899-shr-Staging-Details-01	USER NAME = Matt Overbey	DESIGNED - BJD	REVISED -	STATE OF ILLINOIS DEPARTMENT OF TRANSPORTATION	MAINTENANCE OF TRAFFIC DETAILS				F.A.I. RTE.	SECTION	COUNTY	TOTAL SHEETS	SHEET NO.
	PLOT SCALE = 100.0000' / in.	DRAWN - BFW	REVISED -		57	(10-34-1)HBK	CHAMPAIGN	1187	371				
Default	CHECKED - BJD	REVISED -	CONTRACT NO. 70B99					ILLINOIS FED. AID PROJECT					
PLOT DATE = 3/18/2021 - 1:02:25 PM	DATE - MARCH 2021	REVISED -	SCALE: N.T.S.		SHEET	OF	SHEETS	STA.	TO	STA.			



CONSTRUCTION DETAILS



WALL PLACEMENT DETAILS

THIS DETAIL APPLIES WHEN ADDITIONAL TEMPORARY PAVEMENT WIDENING IS NEEDED FOR PLACEMENT OF TEMPORARY CONCRETE BARRIER WALL BEYOND A FULL DEPTH SHOULDER (UNLESS SHOWN OTHERWISE IN PLANS)

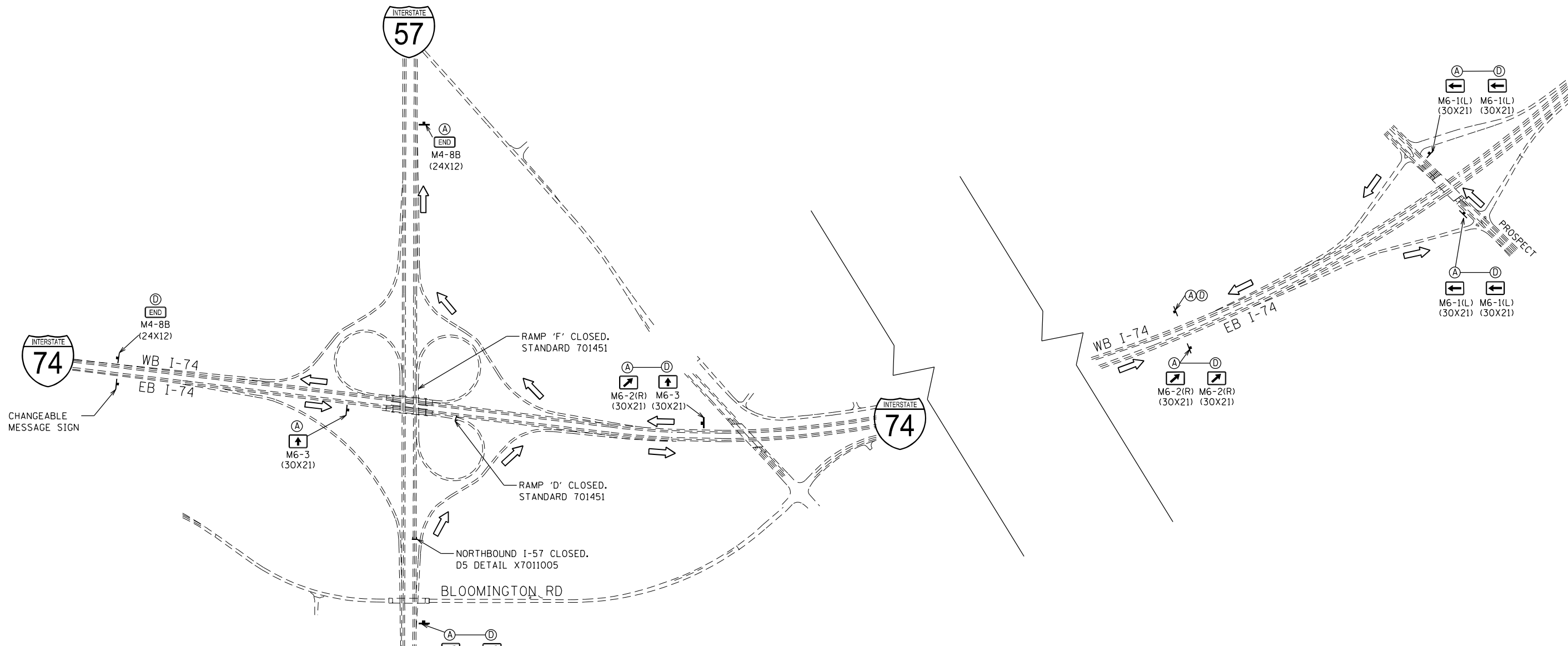
FILE NAME = ...\\05708899-sht-Staging-Details-02	USER NAME = Matt Overbey	DESIGNED - BJD	REVISED -
Default	PLOT SCALE = 100.0000' / in.	DRAWN - BFW	REVISED -
	PLOT DATE = 3/18/2021 - 1:02:27 PM	CHECKED - BJD	REVISED -
		DATE - MARCH 2021	REVISED -

**STATE OF ILLINOIS
DEPARTMENT OF TRANSPORTATION**

**MAINTENANCE OF TRAFFIC
DETAILS**

SCALE: SHEET OF SHEETS STA. TO STA.

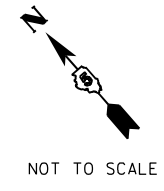
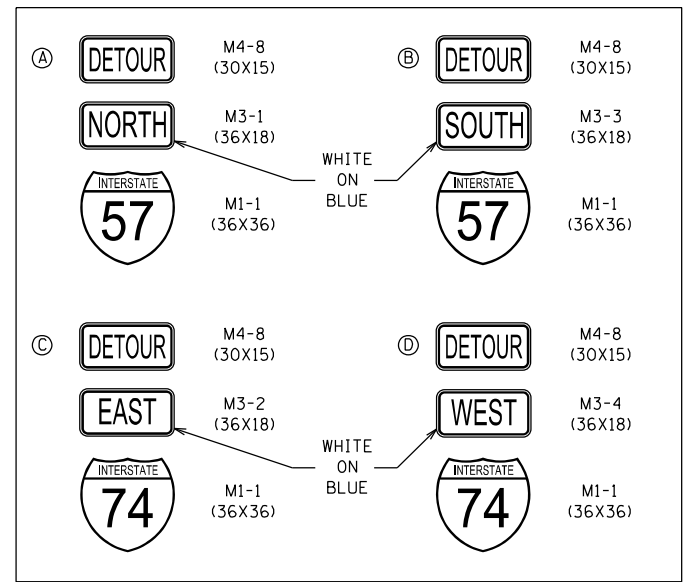
F.A.I. RTE.	SECTION	COUNTY	TOTAL SHEETS	SHEET NO.
57	(10-34-1)HBK	CHAMPAIGN	1187	372
				CONTRACT NO. 70B99
ILLINOIS FED. AID PROJECT				



NOTES

1. PRIOR TO INSTALLING POST MOUNTED SIGN, THE CONTRACTOR SHALL CONTACT J.U.L.I.E.. IDOT IS NOT A J.U.L.I.E. MEMBER. CONTRACTOR IS RESPONSIBLE FOR LOCATING IDOT UNDERGROUND UTILITIES.
2. ALL SIGN MESSAGES AND SIZES SHALL BE APPROVED BY THE ENGINEER PRIOR TO INSTALLATION.
3. THE CONTRACTOR SHALL FURNISH THE SIGNS AND POSTS AND ERECT THE SIGNS AT THE LOCATIONS DIRECTED BY THE ENGINEER. ALL THE SIGNS SHALL BE POST MOUNTED.
4. ALL SIGNING SHALL BE FURNISHED BY THE CONTRACTOR, ERECTED AT THE LOCATIONS SHOWN WITHIN THE CONTRACT PLANS, MAINTAINED, AND REMOVED BY THE CONTRACTOR UNLESS OTHERWISE NOTED IN THE PLANS. ALL WORK ASSOCIATED WITH THE FURNISHING, ERECTING, MAINTAINING, AND REMOVAL OF DETOUR SIGNING WILL BE PAID FOR AS DETOUR SIGNING, L SUM.
5. ANY SIGN THAT IS COVERED OR CHANGED SHALL BE DONE IN A MANNER WHICH DOES NOT DAMAGE ANY SIGNS OR POSTS. ANY SIGN OR POST WHICH THE ENGINEER DETERMINES HAS BEEN DAMAGED BY THE CONTRACTOR SHALL BE REPAIRED OR REPLACED AT THE CONTRACTOR'S OWN EXPENSE.
6. THE CHANGEABLE MESSAGE SIGNS SHALL STATE THE DAY THE ROAD CLOSURE WILL BEGIN AND SHALL BE LOCATED AS DIRECTED BY THE ENGINEER. ONCE CONSTRUCTION BEGINS THE SIGNS SHALL STATE RAMP CLOSED FOLLOW MARKED DETOUR. THE EXACT MESSAGES SHALL BE APPROVED BY THE ENGINEER. THIS WORK WILL BE PAID FOR AT THE CONTRACT UNIT PRICE PER CAL DA FOR CHANGEABLE MESSAGE SIGN.
7. CONTRACTOR SHALL NOTIFY IDOT DISTRICT 5 OPERATIONS 21 DAYS IN ADVANCE OF ROAD CLOSURE.
8. SEE DISTRICT DETAIL X7011005, STANDARD 701451, AND STAGED MAINTENANCE OF TRAFFIC PLAN SHEETS FOR ADDITIONAL INFORMATION.

SIGN DETAIL

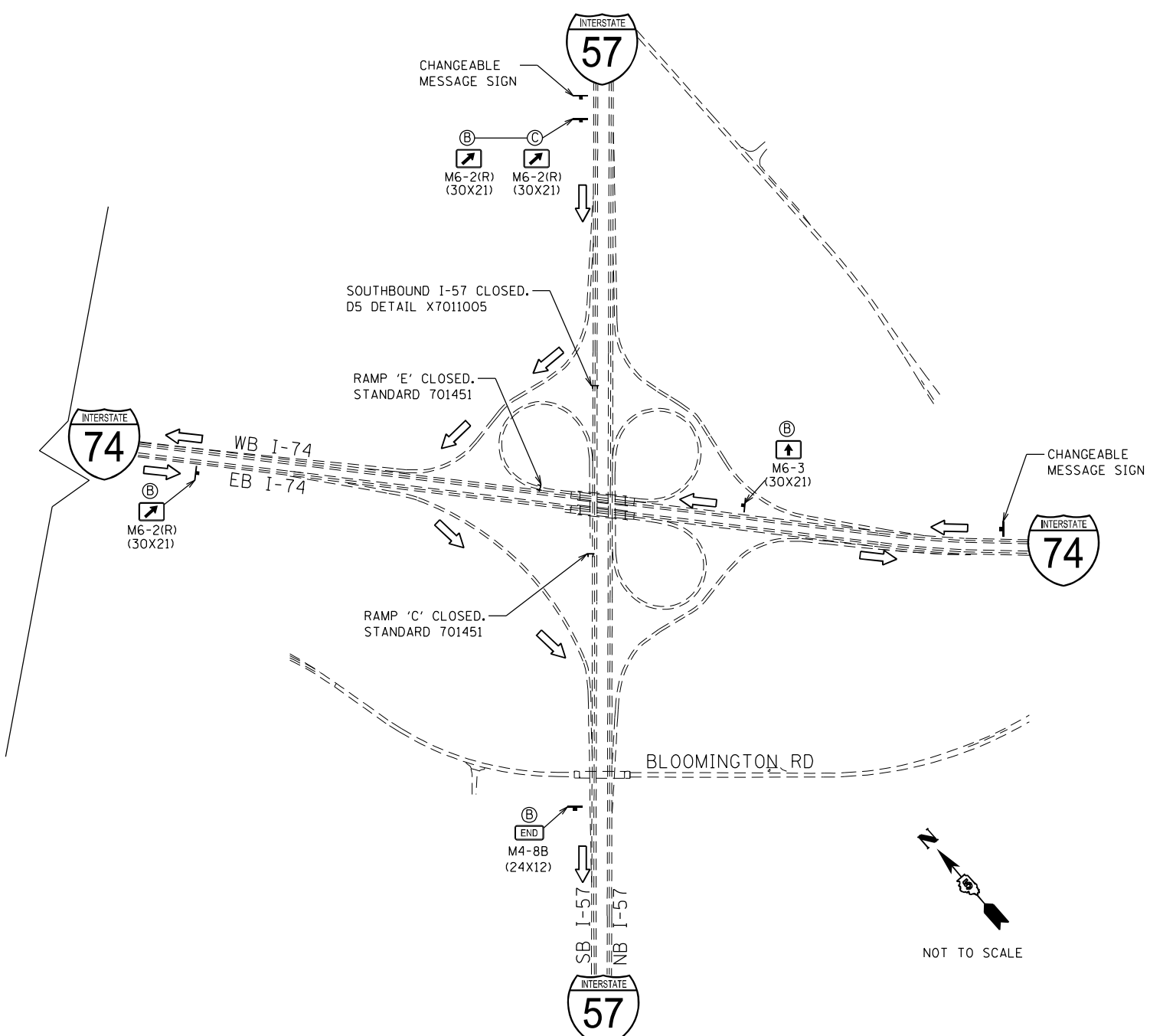
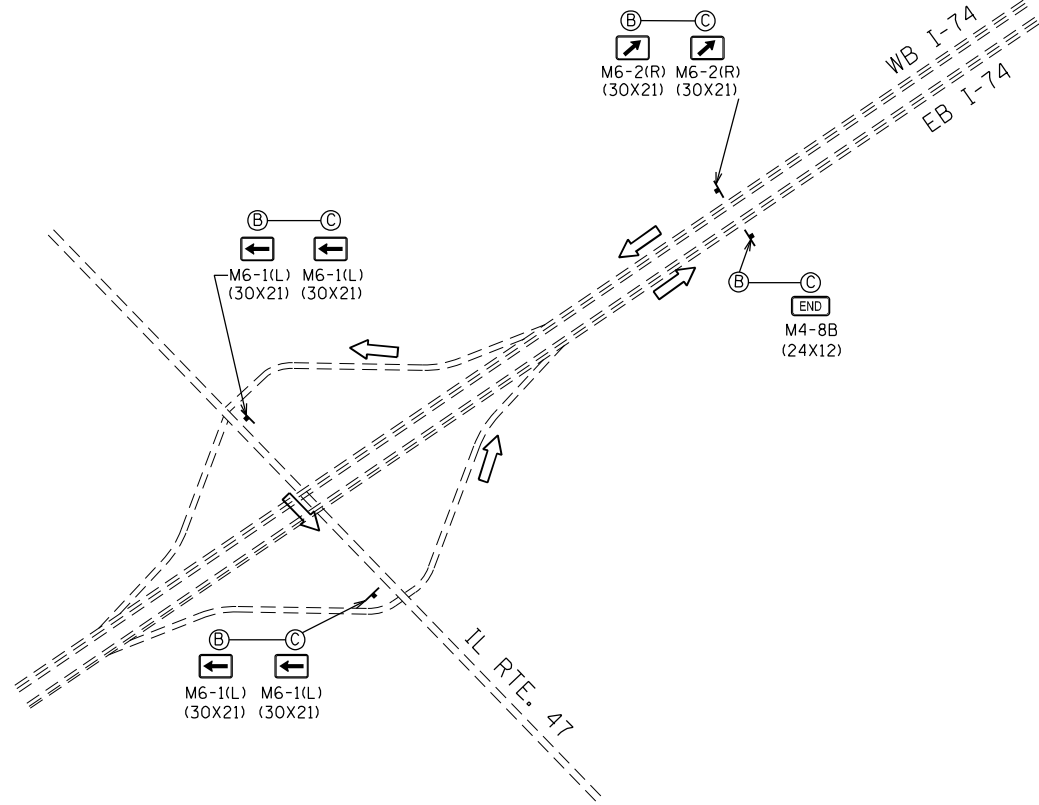


FILE NAME =	USER NAME = Matt Overbey	DESIGNED - BFW	REVISED -
... \0570899-shr-Staging-Detour-C3-NT-15718-01		DRAWN - BFW	REVISED -
Default		CHECKED - MJO	REVISED -
	PLOT DATE = 3/18/2021 - 1:02:29 PM	DATE - MARCH 2021	REVISED -

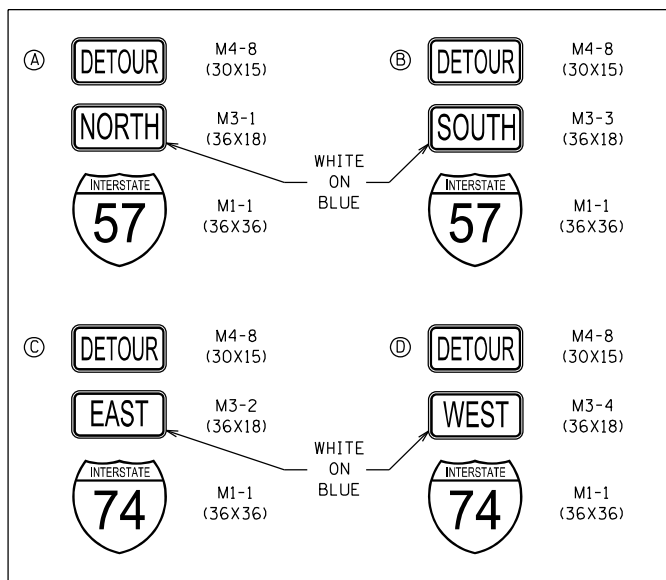
**STATE OF ILLINOIS
DEPARTMENT OF TRANSPORTATION**

DETOUR PLAN: OFF-PEAK CLOSURE SETTING RAMP D & E BEAMS OVER I-57 NB			
SCALE: N.T.S.	SHEET	OF SHEETS	STA. TO STA.

F.A.I. RTE.	SECTION	COUNTY	TOTAL SHEETS	SHEET NO.
57	(10-34-1)HBK	CHAMPAIGN	1187	373
CONTRACT NO. 70B99				
ILLINOIS FED. AID PROJECT				



SIGN DETAIL



NOTES

1. PRIOR TO INSTALLING POST MOUNTED SIGN, THE CONTRACTOR SHALL CONTACT J.U.L.I.E.. IDOT IS NOT A J.U.L.I.E. MEMBER. CONTRACTOR IS RESPONSIBLE FOR LOCATING IDOT UNDERGROUND UTILITIES.
2. ALL SIGN MESSAGES AND SIZES SHALL BE APPROVED BY THE ENGINEER PRIOR TO INSTALLATION.
3. THE CONTRACTOR SHALL FURNISH THE SIGNS AND POSTS AND ERECT THE SIGNS AT THE LOCATIONS DIRECTED BY THE ENGINEER. ALL THE SIGNS SHALL BE POST MOUNTED.
4. ALL SIGNING SHALL BE FURNISHED BY THE CONTRACTOR, ERECTED AT THE LOCATIONS SHOWN WITHIN THE CONTRACT PLANS, MAINTAINED, AND REMOVED BY THE CONTRACTOR UNLESS OTHERWISE NOTED IN THE PLANS. ALL WORK ASSOCIATED WITH THE FURNISHING, ERECTING, MAINTAINING, AND REMOVAL OF DETOUR SIGNING WILL BE PAID FOR AS DETOUR SIGNING, L SUM.
5. ANY SIGN THAT IS COVERED OR CHANGED SHALL BE DONE IN A MANNER WHICH DOES NOT DAMAGE ANY SIGNS OR POSTS. ANY SIGN OR POST WHICH THE ENGINEER DETERMINES HAS BEEN DAMAGED BY THE CONTRACTOR SHALL BE REPAIRED OR REPLACED AT THE CONTRACTOR'S OWN EXPENSE.
6. THE CHANGEABLE MESSAGE SIGNS SHALL STATE THE DAY THE ROAD CLOSURE WILL BEGIN AND SHALL BE LOCATED AS DIRECTED BY THE ENGINEER. ONCE CONSTRUCTION BEGINS THE SIGNS SHALL STATE RAMP CLOSED FOLLOW MARKED DETOUR. THE EXACT MESSAGES SHALL BE APPROVED BY THE ENGINEER. THIS WORK WILL BE PAID FOR AT THE CONTRACT UNIT PRICE PER CAL DA FOR CHANGEABLE MESSAGE SIGN.
7. CONTRACTOR SHALL NOTIFY IDOT DISTRICT 5 OPERATIONS 21 DAYS IN ADVANCE OF ROAD CLOSURE.
8. SEE DISTRICT DETAIL X7011005, STANDARD 701451, AND STAGED MAINTENANCE OF TRAFFIC PLAN SHEETS FOR ADDITIONAL INFORMATION.

NOT TO SCALE

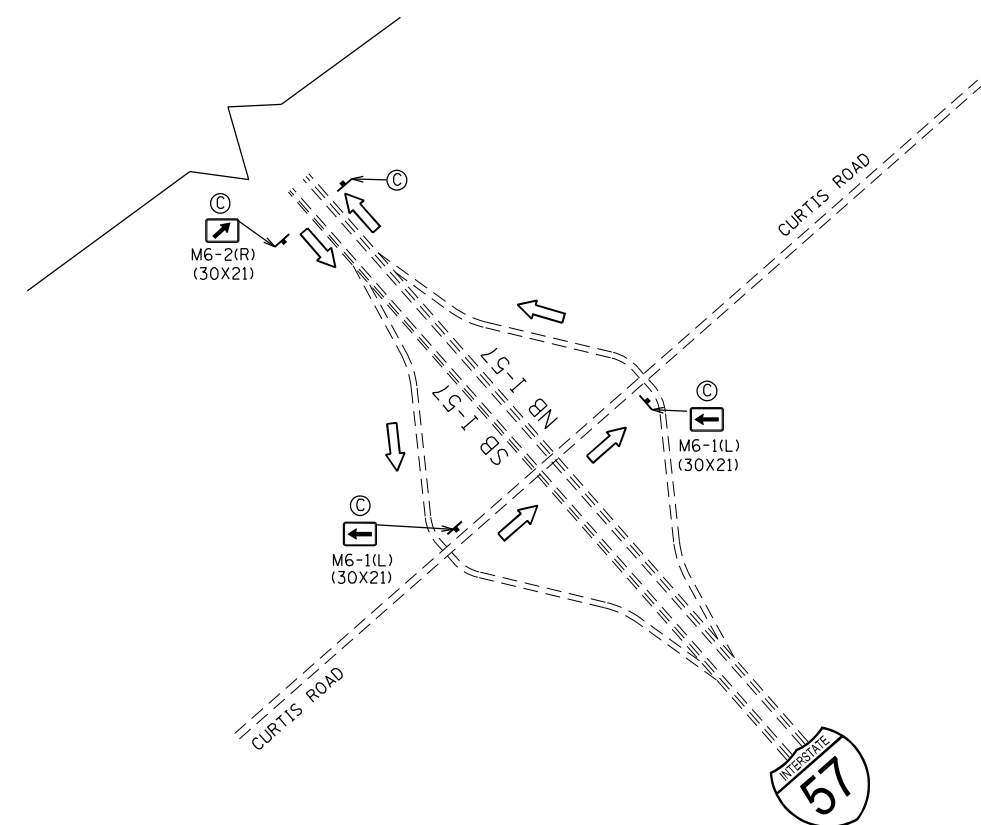
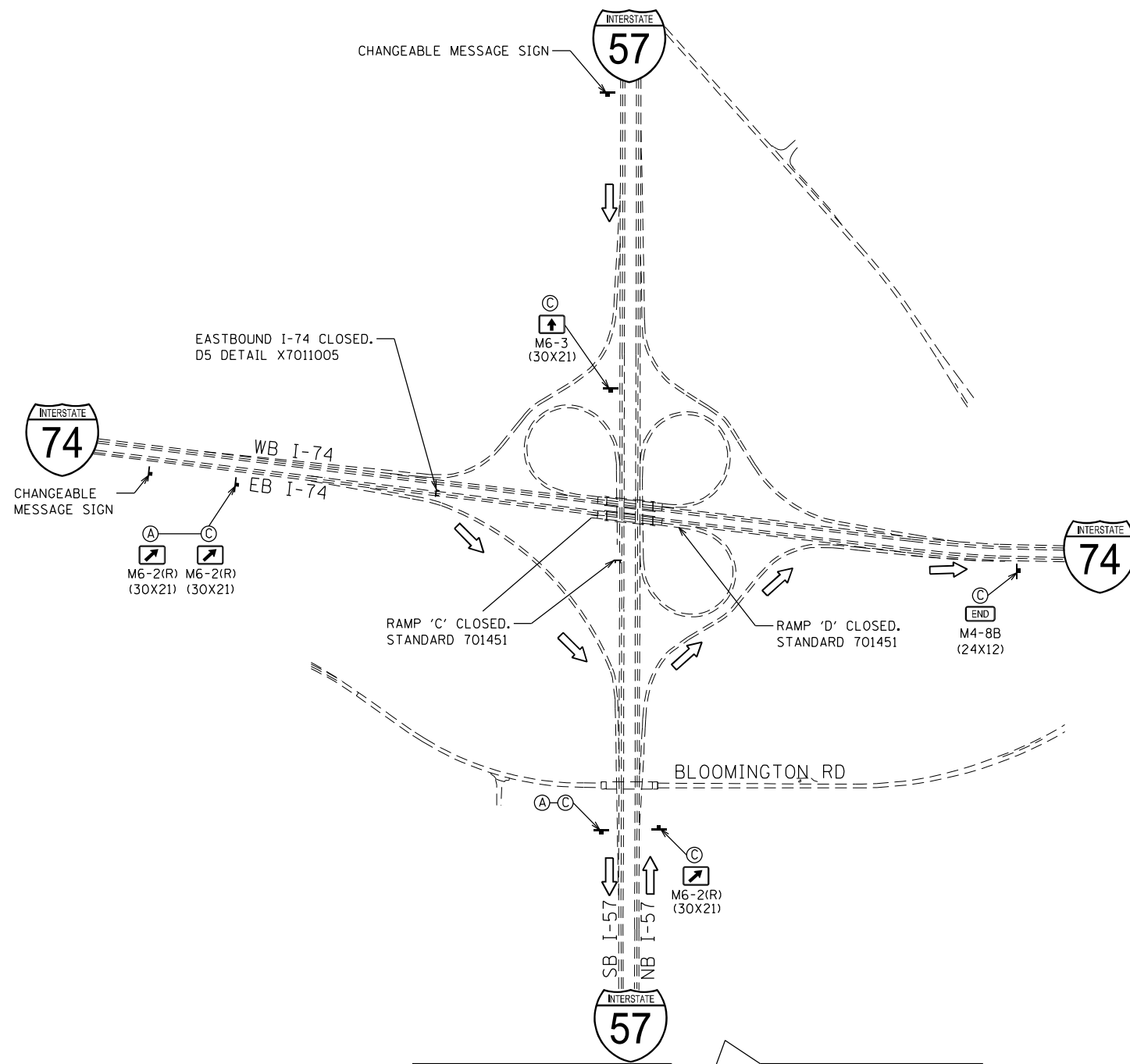
FILE NAME =	USER NAME = Matt Overbey	DESIGNED - BFW	REVISED -
... \D570899-sht-Staging-Detour-C3-NT-15758-01		DRAWN - BFW	REVISED -
Default	PLOT SCALE = 100.0000' / in.	CHECKED - MJO	REVISED -
	PLOT DATE = 3/18/2021 - 1:02:32 PM	DATE - MARCH 2021	REVISED -

**STATE OF ILLINOIS
DEPARTMENT OF TRANSPORTATION**

**DETOUR PLAN: OFF-PEAK CLOSURE
SETTING RAMPS D & E BEAMS OVER I-57 SB**

SCALE: N.T.S. SHEET OF SHEETS STA. TO STA.

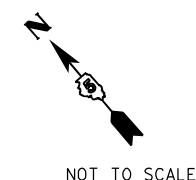
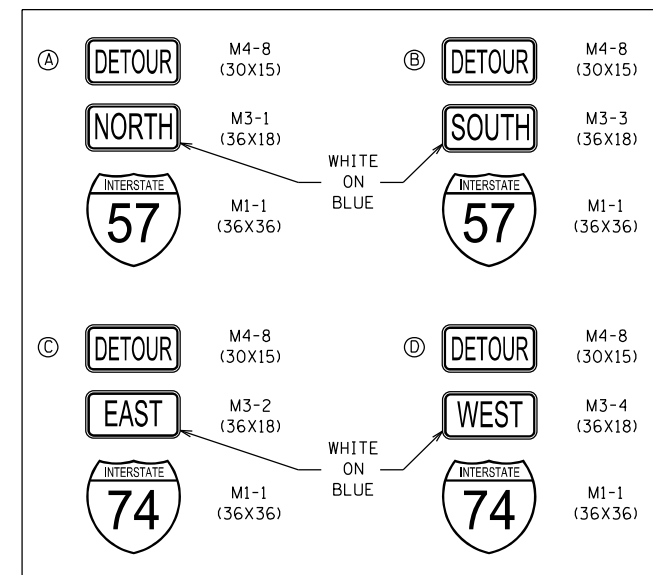
F.A.I. RTE.	SECTION	COUNTY	TOTAL SHEETS	SHEET NO.
57	(10-34-1)HKB	CHAMPAIGN	1187	374
			CONTRACT NO. 70B99	
ILLINOIS FED. AID PROJECT				



NOTES

1. PRIOR TO INSTALLING POST MOUNTED SIGN, THE CONTRACTOR SHALL CONTACT J.U.L.I.E., IDOT IS NOT A J.U.L.I.E. MEMBER. CONTRACTOR IS RESPONSIBLE FOR LOCATING IDOT UNDERGROUND UTILITIES.
2. ALL SIGN MESSAGES AND SIZES SHALL BE APPROVED BY THE ENGINEER PRIOR TO INSTALLATION.
3. THE CONTRACTOR SHALL FURNISH THE SIGNS AND POSTS AND ERECT THE SIGNS AT THE LOCATIONS DIRECTED BY THE ENGINEER. ALL THE SIGNS SHALL BE POST MOUNTED.
4. ALL SIGNING SHALL BE FURNISHED BY THE CONTRACTOR, ERECTED AT THE LOCATIONS SHOWN WITHIN THE CONTRACT PLANS, MAINTAINED, AND REMOVED BY THE CONTRACTOR UNLESS OTHERWISE NOTED IN THE PLANS. ALL WORK ASSOCIATED WITH THE FURNISHING, ERECTING, MAINTAINING, AND REMOVAL OF DETOUR SIGNING WILL BE PAID FOR AS DETOUR SIGNING, L SUM.
5. ANY SIGN THAT IS COVERED OR CHANGED SHALL BE DONE IN A MANNER WHICH DOES NOT DAMAGE ANY SIGNS OR POSTS. ANY SIGN OR POST WHICH THE ENGINEER DETERMINES HAS BEEN DAMAGED BY THE CONTRACTOR SHALL BE REPAIRED OR REPLACED AT THE CONTRACTOR'S OWN EXPENSE.
6. THE CHANGEABLE MESSAGE SIGNS SHALL STATE THE DAY THE ROAD CLOSURE WILL BEGIN AND SHALL BE LOCATED AS DIRECTED BY THE ENGINEER. ONCE CONSTRUCTION BEGINS THE SIGNS SHALL STATE RAMP CLOSED FOLLOW MARKED DETOUR. THE EXACT MESSAGES SHALL BE APPROVED BY THE ENGINEER. THIS WORK WILL BE PAID FOR AT THE CONTRACT UNIT PRICE PER CAL DA FOR CHANGEABLE MESSAGE SIGN.
7. CONTRACTOR SHALL NOTIFY IDOT DISTRICT 5 OPERATIONS 21 DAYS IN ADVANCE OF ROAD CLOSURE.
8. SEE DISTRICT DETAIL X7011005, STANDARD 701451, AND STAGED MAINTENANCE OF TRAFFIC PLAN SHEETS FOR ADDITIONAL INFORMATION.

SIGN DETAIL



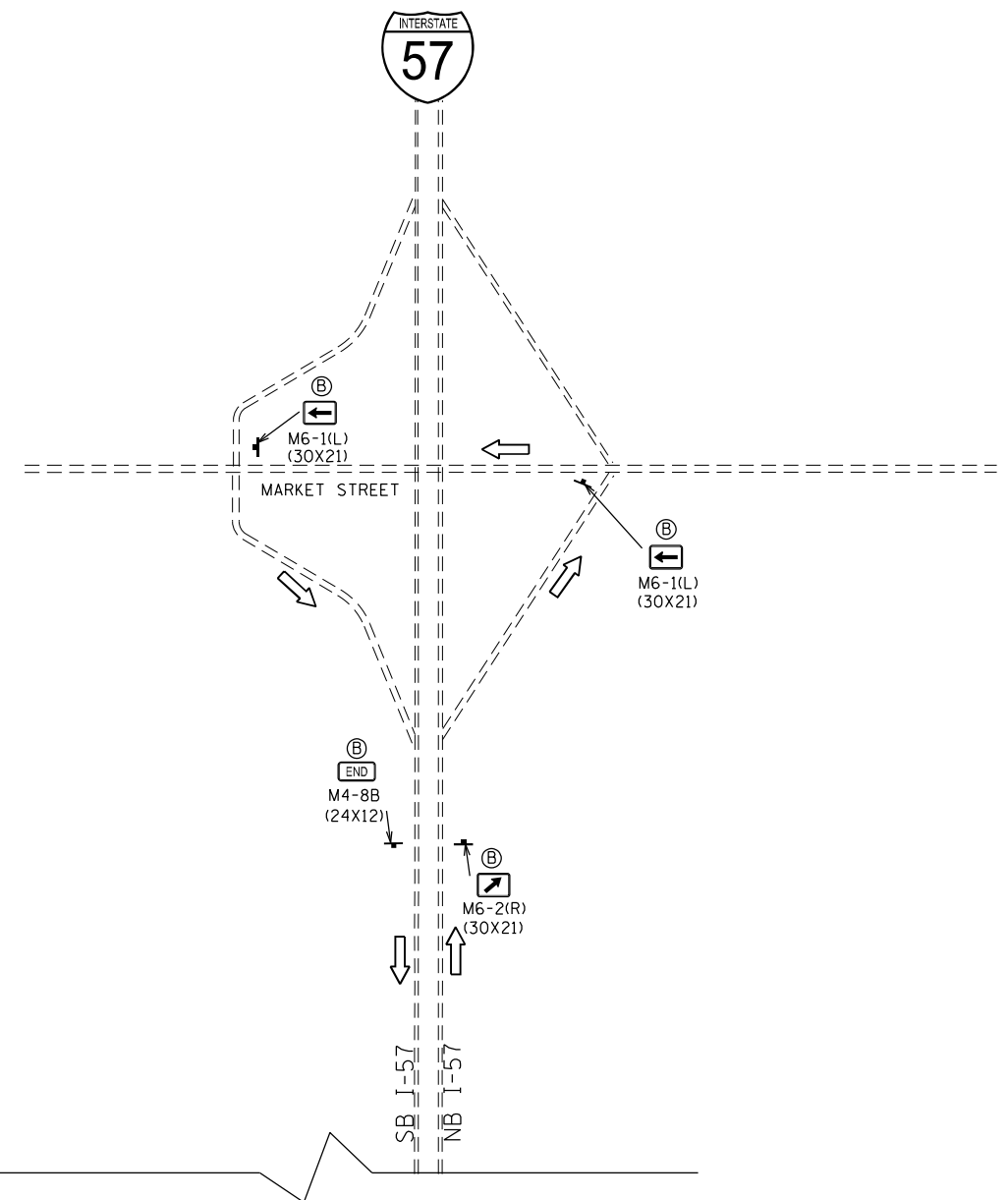
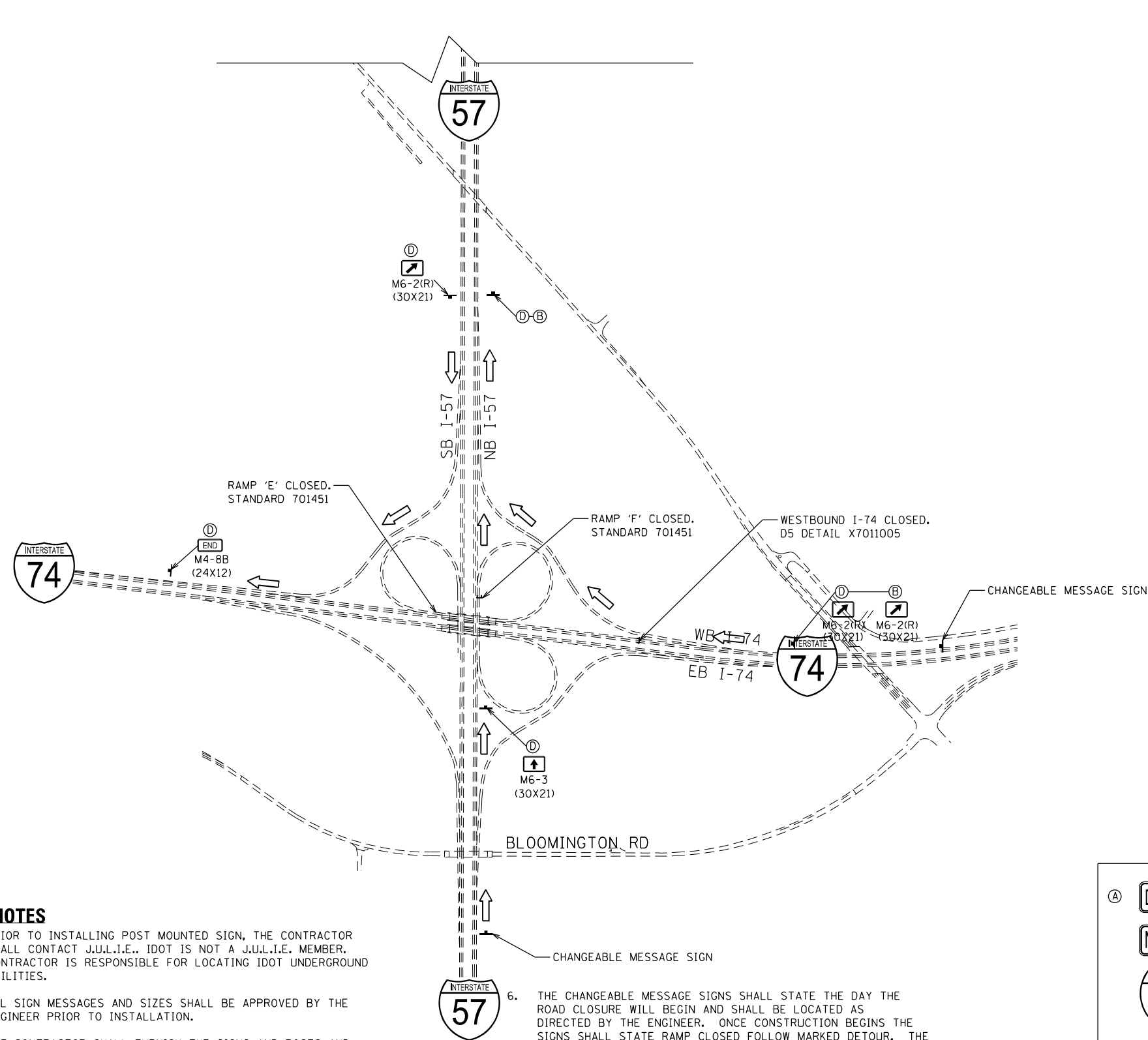
FILE NAME =	USER NAME = Matt Overbey	DESIGNED - BFW	REVISED -
... \0570899-shr-Staging-Detour-C3-NT-174E-B-01		DRAWN - BFW	REVISED -
Default	PLOT SCALE = 100.0000' / in.	CHECKED - MJO	REVISED -
	PLOT DATE = 3/18/2021 - 1:02:34 PM	DATE - MARCH 2021	REVISED -

**STATE OF ILLINOIS
DEPARTMENT OF TRANSPORTATION**

**DETOUR PLAN: OFF-PEAK CLOSURE
SETTING RAMPS D & E BEAMS OVER I-74 EB**

SCALE: N.T.S. SHEET OF SHEETS STA. TO STA.

F.A.I. RTE.	SECTION	COUNTY	TOTAL SHEETS	SHEET NO.
57	(10-34-1)HKB	CHAMPAIGN	1187	375
CONTRACT NO. 70B99				
ILLINOIS FED. AID PROJECT				

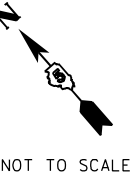
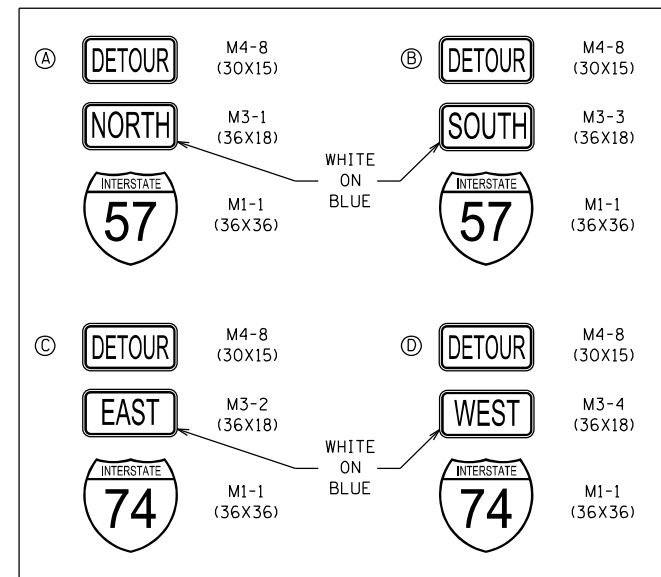


NOTES

1. PRIOR TO INSTALLING POST MOUNTED SIGN, THE CONTRACTOR SHALL CONTACT J.U.L.I.E.. IDOT IS NOT A J.U.L.I.E. MEMBER. CONTRACTOR IS RESPONSIBLE FOR LOCATING IDOT UNDERGROUND UTILITIES.
2. ALL SIGN MESSAGES AND SIZES SHALL BE APPROVED BY THE ENGINEER PRIOR TO INSTALLATION.
3. THE CONTRACTOR SHALL FURNISH THE SIGNS AND POSTS AND ERECT THE SIGNS AT THE LOCATIONS DIRECTED BY THE ENGINEER. ALL THE SIGNS SHALL BE POST MOUNTED.
4. ALL SIGNING SHALL BE FURNISHED BY THE CONTRACTOR, ERECTED AT THE LOCATIONS SHOWN WITHIN THE CONTRACT PLANS, MAINTAINED, AND REMOVED BY THE CONTRACTOR UNLESS OTHERWISE NOTED IN THE PLANS. ALL WORK ASSOCIATED WITH THE FURNISHING, ERECTING, MAINTAINING, AND REMOVAL OF DETOUR SIGNING WILL BE PAID FOR AS DETOUR SIGNING, L SUM.
5. ANY SIGN THAT IS COVERED OR CHANGED SHALL BE DONE IN A MANNER WHICH DOES NOT DAMAGE ANY SIGNS OR POSTS. ANY SIGN OR POST WHICH THE ENGINEER DETERMINES HAS BEEN DAMAGED BY THE CONTRACTOR SHALL BE REPAIRED OR REPLACED AT THE CONTRACTOR'S OWN EXPENSE.

6. THE CHANGEABLE MESSAGE SIGNS SHALL STATE THE DAY THE ROAD CLOSURE WILL BEGIN AND SHALL BE LOCATED AS DIRECTED BY THE ENGINEER. ONCE CONSTRUCTION BEGINS THE SIGNS SHALL STATE RAMP CLOSED FOLLOW MARKED DETOUR. THE EXACT MESSAGES SHALL BE APPROVED BY THE ENGINEER. THIS WORK WILL BE PAID FOR AT THE CONTRACT UNIT PRICE PER CAL DA FOR CHANGEABLE MESSAGE SIGN.
7. CONTRACTOR SHALL NOTIFY IDOT DISTRICT 5 OPERATIONS 21 DAYS IN ADVANCE OF ROAD CLOSURE.
8. SEE DISTRICT DETAIL X7011005, STANDARD 701451, AND STAGED MAINTENANCE OF TRAFFIC PLAN SHEETS FOR ADDITIONAL INFORMATION.

SIGN DETAIL



NOT TO SCALE

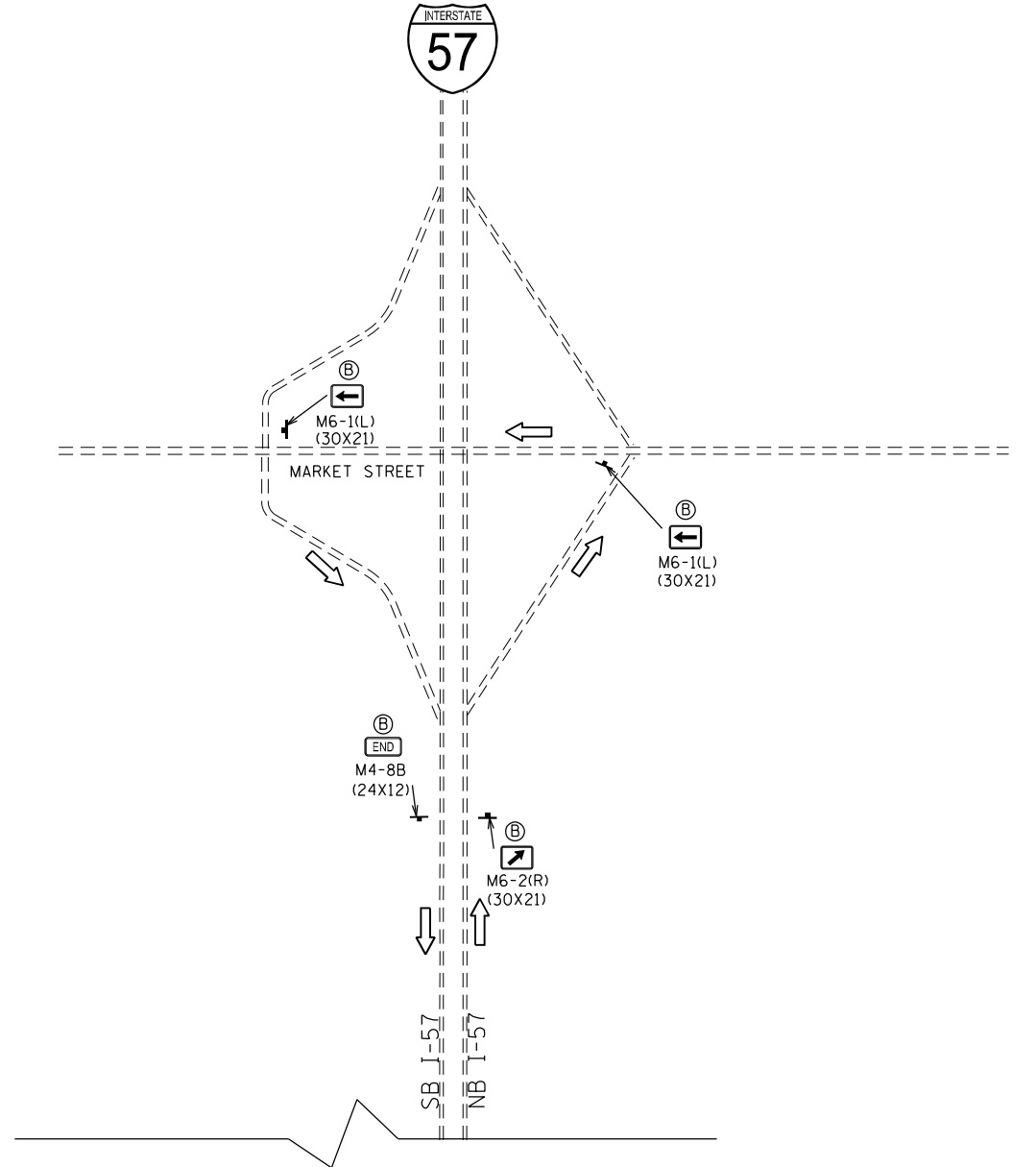
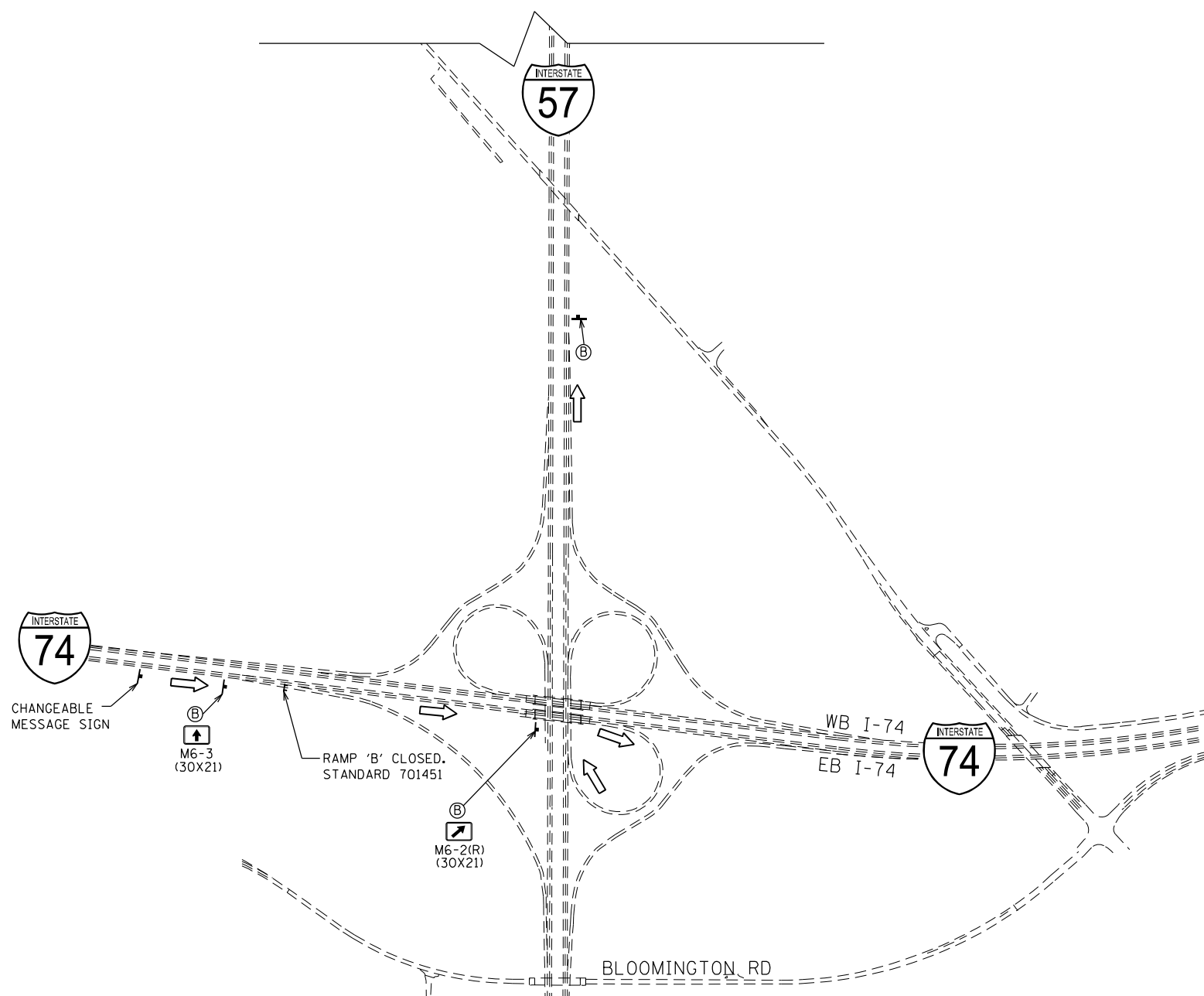
FILE NAME =	USER NAME = Matt Overbey	DESIGNED - BFW	REVISED -
... \0570899-sht-Staging-Detour-C3-NT-174WB-01		DRAWN - BFW	REVISED -
Default	PLOT SCALE = 100.0000' / in.	CHECKED - MJO	REVISED -
	PLOT DATE = 3/18/2021 - 1:02:44 PM	DATE - MARCH 2021	REVISED -

**STATE OF ILLINOIS
DEPARTMENT OF TRANSPORTATION**

**DETOUR PLAN: OFF-PEAK CLOSURE
SETTING RAMPS D & E BEAMS OVER I-74 WB**

SCALE: N.T.S. SHEET OF SHEETS STA. TO STA.


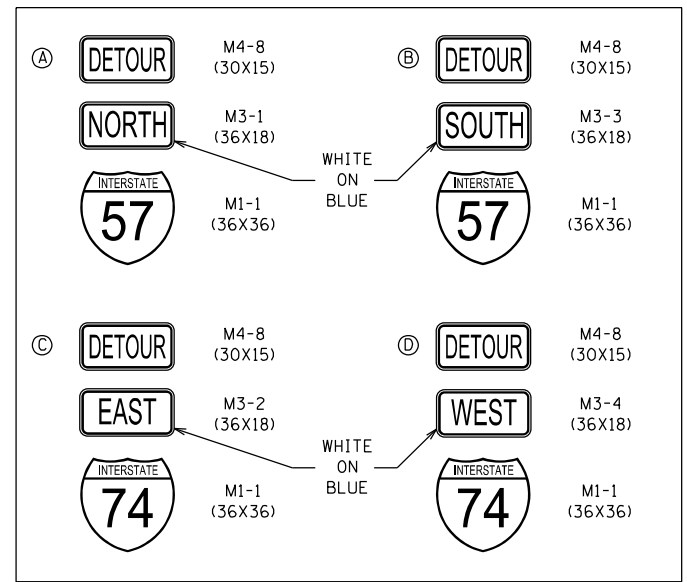
F.A.I. RTE.	SECTION	COUNTY	TOTAL SHEETS	SHEET NO.
57	(10-34-1)HKB	CHAMPAIGN	1187	376
CONTRACT NO. 70B99			ILLINOIS FED. AID PROJECT	



NOTES

1. PRIOR TO INSTALLING POST MOUNTED SIGN, THE CONTRACTOR SHALL CONTACT J.U.L.I.E.. IDOT IS NOT A J.U.L.I.E. MEMBER. CONTRACTOR IS RESPONSIBLE FOR LOCATING IDOT UNDERGROUND UTILITIES.
2. ALL SIGN MESSAGES AND SIZES SHALL BE APPROVED BY THE ENGINEER PRIOR TO INSTALLATION.
3. THE CONTRACTOR SHALL FURNISH THE SIGNS AND POSTS AND ERECT THE SIGNS AT THE LOCATIONS DIRECTED BY THE ENGINEER. ALL THE SIGNS SHALL BE POST MOUNTED.
4. ALL SIGNING SHALL BE FURNISHED BY THE CONTRACTOR, ERECTED AT THE LOCATIONS SHOWN WITHIN THE CONTRACT PLANS, MAINTAINED, AND REMOVED BY THE CONTRACTOR UNLESS OTHERWISE NOTED IN THE PLANS. ALL WORK ASSOCIATED WITH THE FURNISHING, ERECTING, MAINTAINING, AND REMOVAL OF DETOUR SIGNING WILL BE PAID FOR AS DETOUR SIGNING, L SUM.
5. ANY SIGN THAT IS COVERED OR CHANGED SHALL BE DONE IN A MANNER WHICH DOES NOT DAMAGE ANY SIGNS OR POSTS. ANY SIGN OR POST WHICH THE ENGINEER DETERMINES HAS BEEN DAMAGED BY THE CONTRACTOR SHALL BE REPAIRED OR REPLACED AT THE CONTRACTOR'S OWN EXPENSE.
6. THE CHANGEABLE MESSAGE SIGNS SHALL STATE THE DAY THE ROAD CLOSURE WILL BEGIN AND SHALL BE LOCATED AS DIRECTED BY THE ENGINEER. ONCE CONSTRUCTION BEGINS THE SIGNS SHALL STATE RAMP CLOSED FOLLOW MARKED DETOUR. THE EXACT MESSAGES SHALL BE APPROVED BY THE ENGINEER. THIS WORK WILL BE PAID FOR AT THE CONTRACT UNIT PRICE PER CAL DA FOR CHANGEABLE MESSAGE SIGN.
7. CONTRACTOR SHALL NOTIFY IDOT DISTRICT 5 OPERATIONS 21 DAYS IN ADVANCE OF ROAD CLOSURE.
8. SEE DISTRICT DETAIL X7011005, STANDARD 701451, AND STAGED MAINTENANCE OF TRAFFIC PLAN SHEETS FOR ADDITIONAL INFORMATION.

SIGN DETAIL



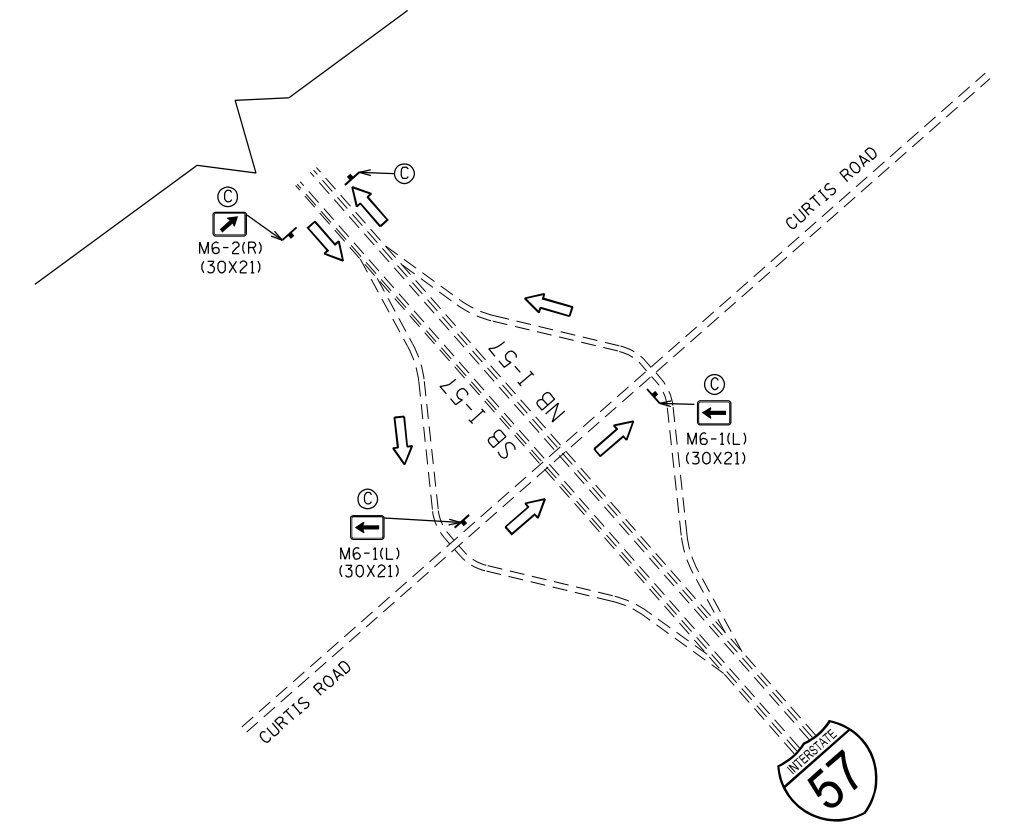
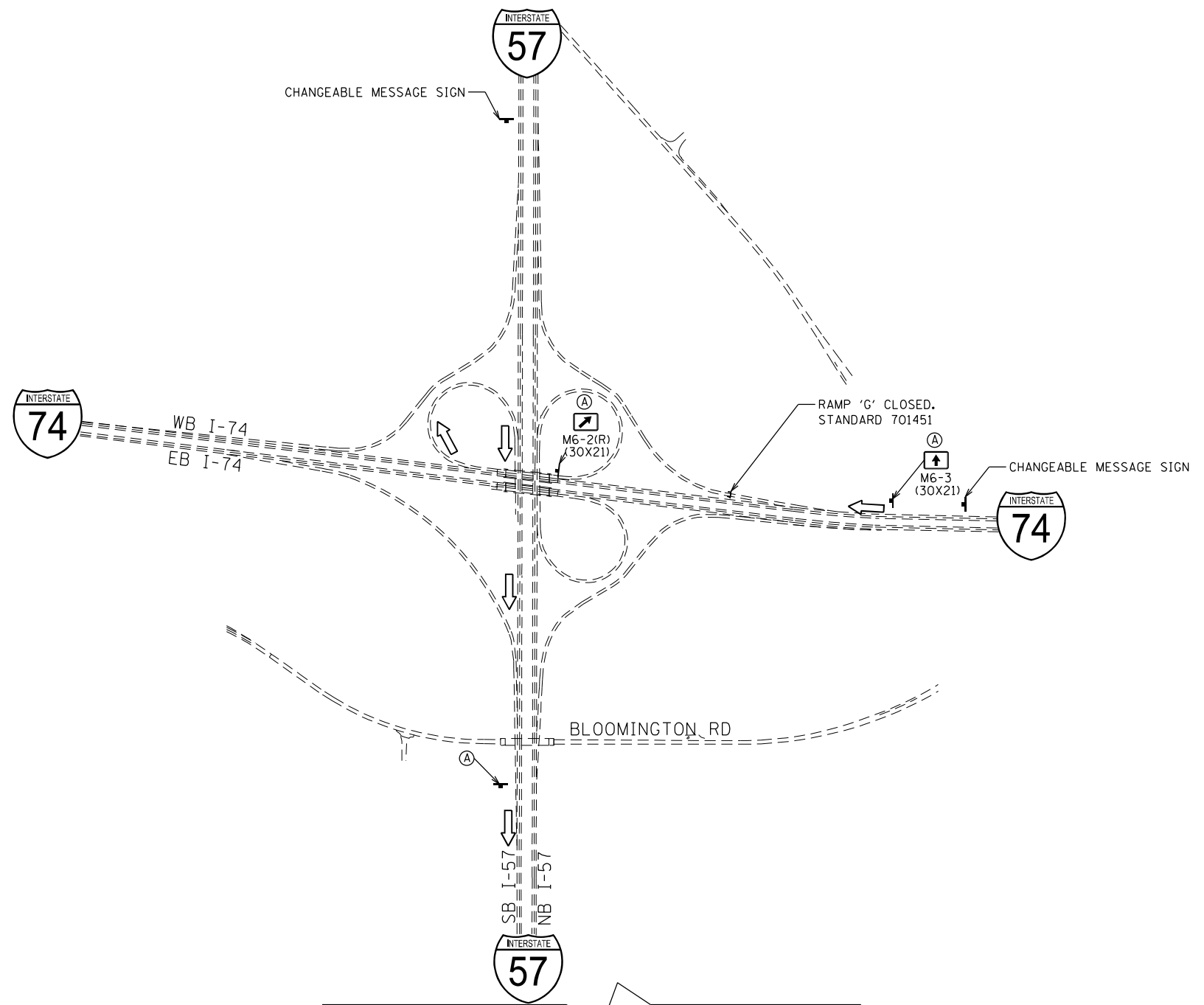
NOT TO SCALE

FILE NAME =	USER NAME = Matt Overbey	DESIGNED - BFW	REVISED -
... \0570899-shr-Staging-Detour-C3-NT-Ramp	B-01	DRAWN - BFW	REVISED -
Default	PLOT SCALE = 100.0000' / in.	CHECKED - MJO	REVISED -
	PLOT DATE = 3/18/2021 - 1:02:45 PM	DATE - MARCH 2021	REVISED -

**STATE OF ILLINOIS
DEPARTMENT OF TRANSPORTATION**

DETOUR PLAN: OFF-PEAK CLOSURE SETTING RAMP D & E BEAMS OVER EXIST./TEMP. RAMP B			
SCALE: N.T.S.	SHEET	OF SHEETS	STA. TO STA.

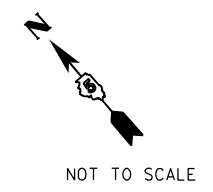
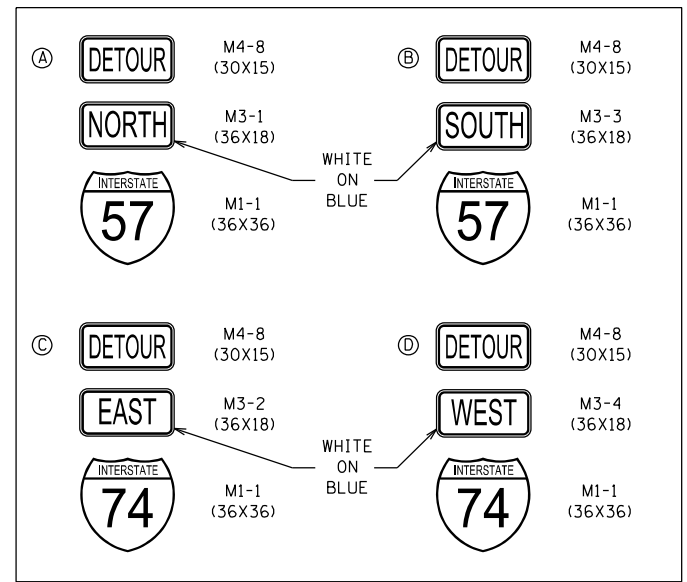
F.A.I. RTE.	SECTION	COUNTY	TOTAL SHEETS	SHEET NO.
57	(10-34-1)HKB	CHAMPAIGN	1187	377
CONTRACT NO. 70B99				
ILLINOIS FED. AID PROJECT				



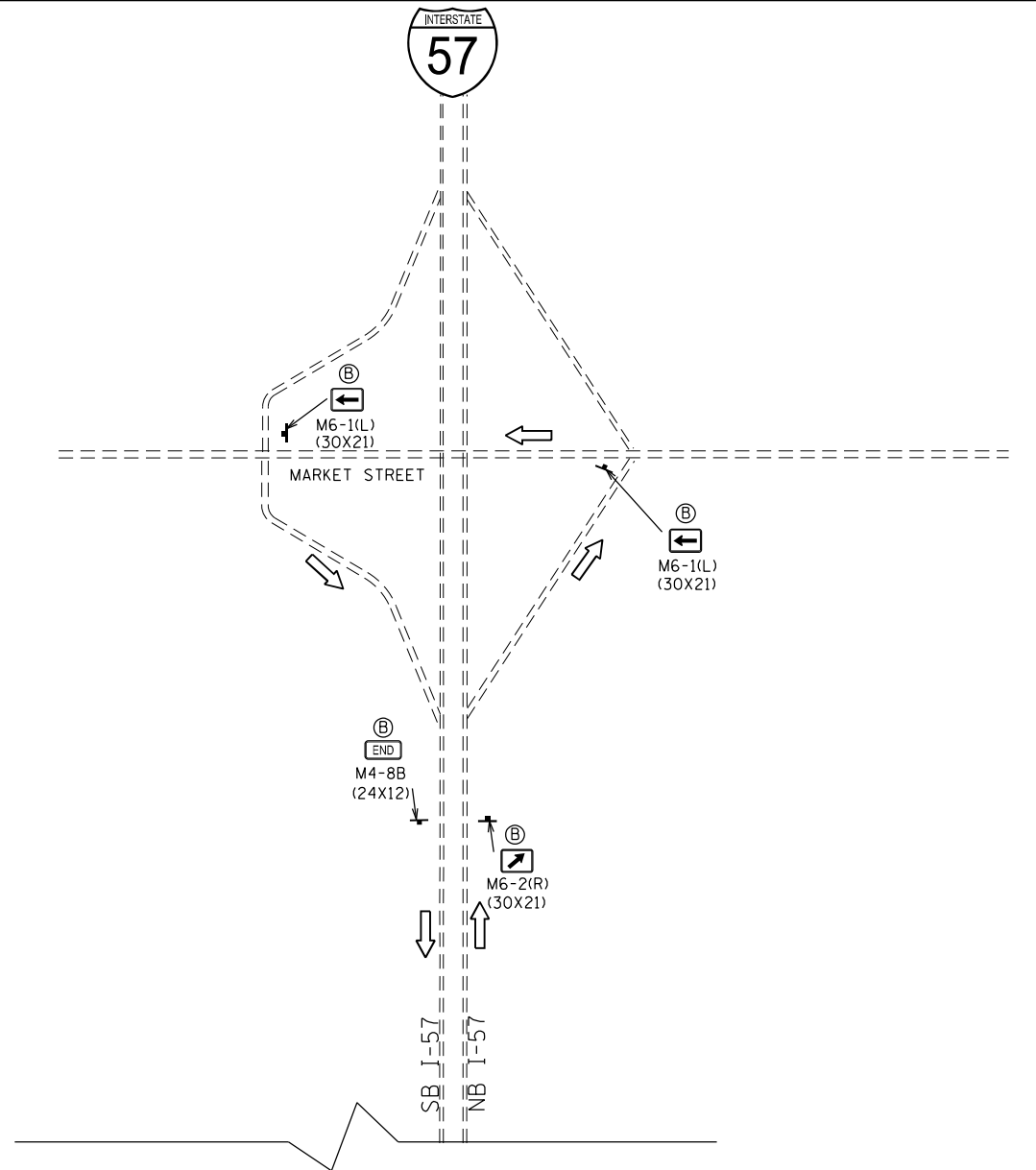
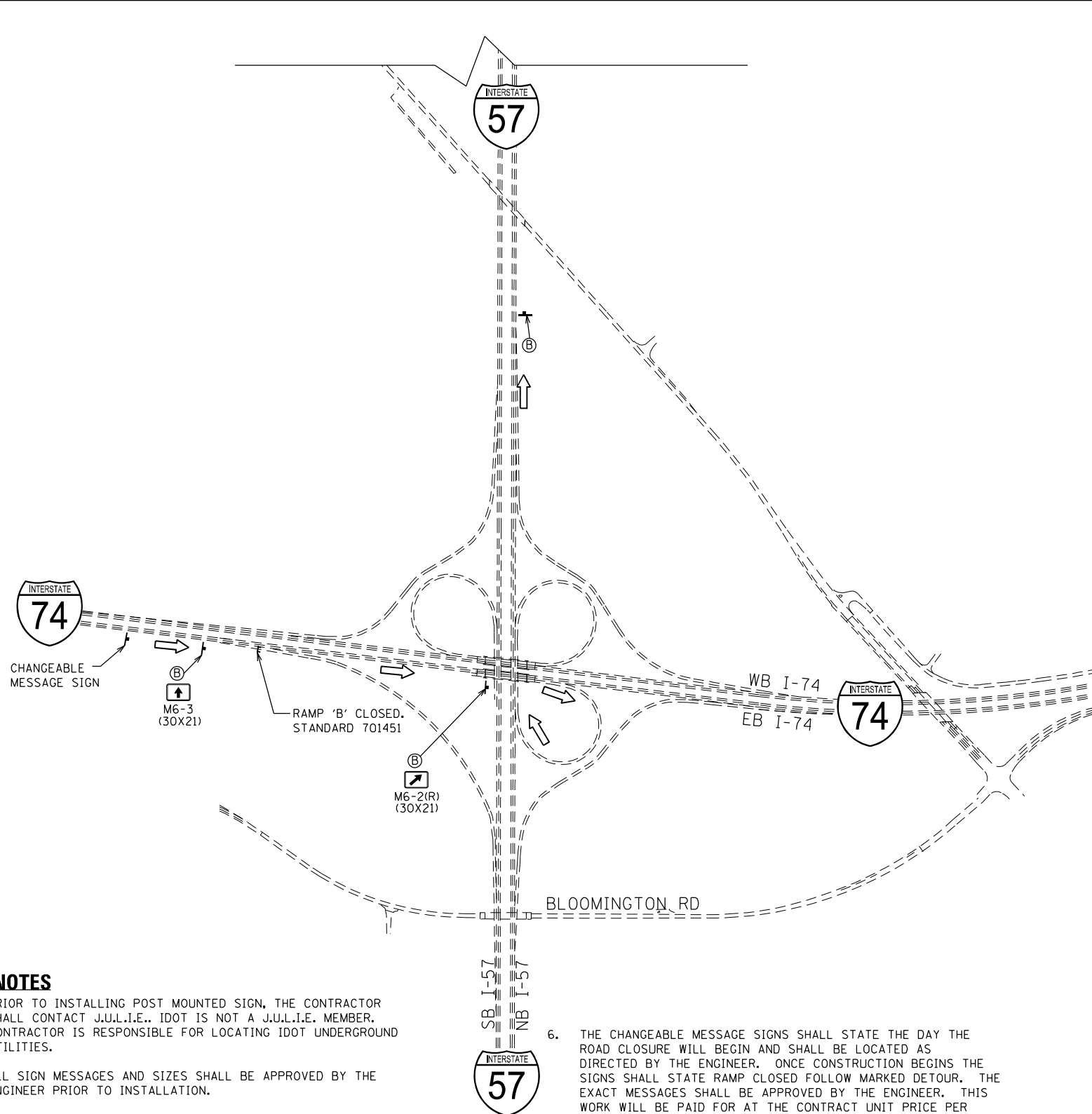
NOTES

1. PRIOR TO INSTALLING POST MOUNTED SIGN, THE CONTRACTOR SHALL CONTACT J.U.L.I.E., IDOT IS NOT A J.U.L.I.E. MEMBER. CONTRACTOR IS RESPONSIBLE FOR LOCATING IDOT UNDERGROUND UTILITIES.
2. ALL SIGN MESSAGES AND SIZES SHALL BE APPROVED BY THE ENGINEER PRIOR TO INSTALLATION.
3. THE CONTRACTOR SHALL FURNISH THE SIGNS AND POSTS AND ERECT THE SIGNS AT THE LOCATIONS DIRECTED BY THE ENGINEER. ALL THE SIGNS SHALL BE POST MOUNTED.
4. ALL SIGNING SHALL BE FURNISHED BY THE CONTRACTOR, ERECTED AT THE LOCATIONS SHOWN WITHIN THE CONTRACT PLANS, MAINTAINED, AND REMOVED BY THE CONTRACTOR UNLESS OTHERWISE NOTED IN THE PLANS. ALL WORK ASSOCIATED WITH THE FURNISHING, ERECTING, MAINTAINING, AND REMOVAL OF DETOUR SIGNING WILL BE PAID FOR AS DETOUR SIGNING, L SUM.
5. ANY SIGN THAT IS COVERED OR CHANGED SHALL BE DONE IN A MANNER WHICH DOES NOT DAMAGE ANY SIGNS OR POSTS. ANY SIGN OR POST WHICH THE ENGINEER DETERMINES HAS BEEN DAMAGED BY THE CONTRACTOR SHALL BE REPAIRED OR REPLACED AT THE CONTRACTOR'S OWN EXPENSE.
6. THE CHANGEABLE MESSAGE SIGNS SHALL STATE THE DAY THE ROAD CLOSURE WILL BEGIN AND SHALL BE LOCATED AS DIRECTED BY THE ENGINEER. ONCE CONSTRUCTION BEGINS THE SIGNS SHALL STATE RAMP CLOSED FOLLOW MARKED DETOUR. THE EXACT MESSAGES SHALL BE APPROVED BY THE ENGINEER. THIS WORK WILL BE PAID FOR AT THE CONTRACT UNIT PRICE PER CAL DA FOR CHANGEABLE MESSAGE SIGN.
7. CONTRACTOR SHALL NOTIFY IDOT DISTRICT 5 OPERATIONS 21 DAYS IN ADVANCE OF ROAD CLOSURE.
8. SEE DISTRICT DETAIL X7011005, STANDARD 701451, AND STAGED MAINTENANCE OF TRAFFIC PLAN SHEETS FOR ADDITIONAL INFORMATION.

SIGN DETAIL




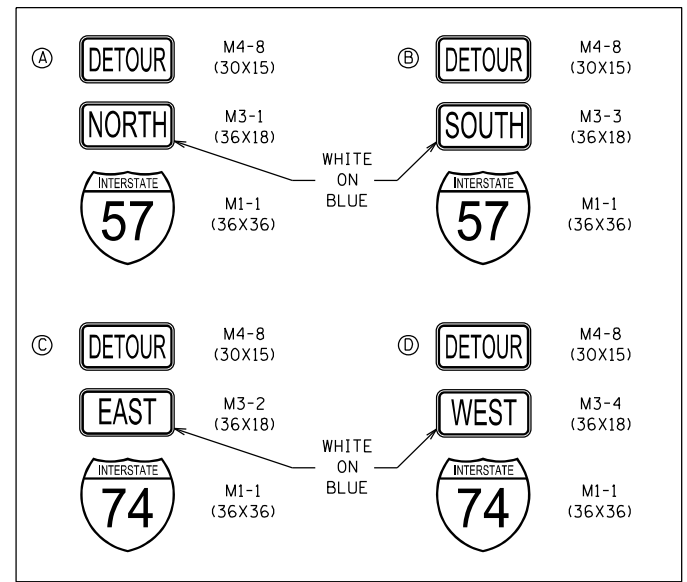
FILE NAME =	USER NAME = Matt Overbey	DESIGNED - BFW	REVISED -	STATE OF ILLINOIS DEPARTMENT OF TRANSPORTATION	DETOUR PLAN: OFF-PEAK CLOSURE SETTING RAMP D & E BEAMS OVER EXIST./TEMP. RAMP G			F.A.I. RTE. = 57	SECTION = (10-34-1)HBK	COUNTY = CHAMPAIGN	TOTAL SHEETS = 1187	SHEET NO. = 378
... \0570899-sht-Staging-Detour-C3-NT-Ramp-G-01		DRAWN - BFW	REVISED -		SCALE: N.T.S.	SHEET OF SHEETS	STA. TO STA.	CONTRACT NO. 70B99				
Default		CHECKED - MJO	REVISED -		ILLINOIS FED. AID PROJECT							
		DATE - MARCH 2021	REVISED -									



NOTES

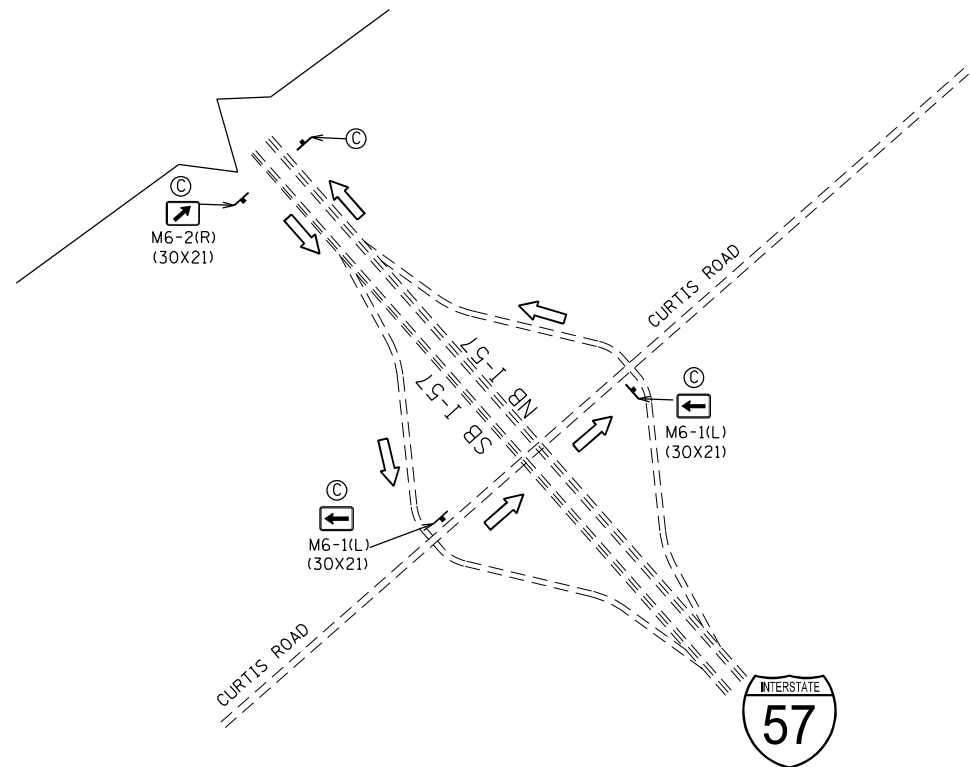
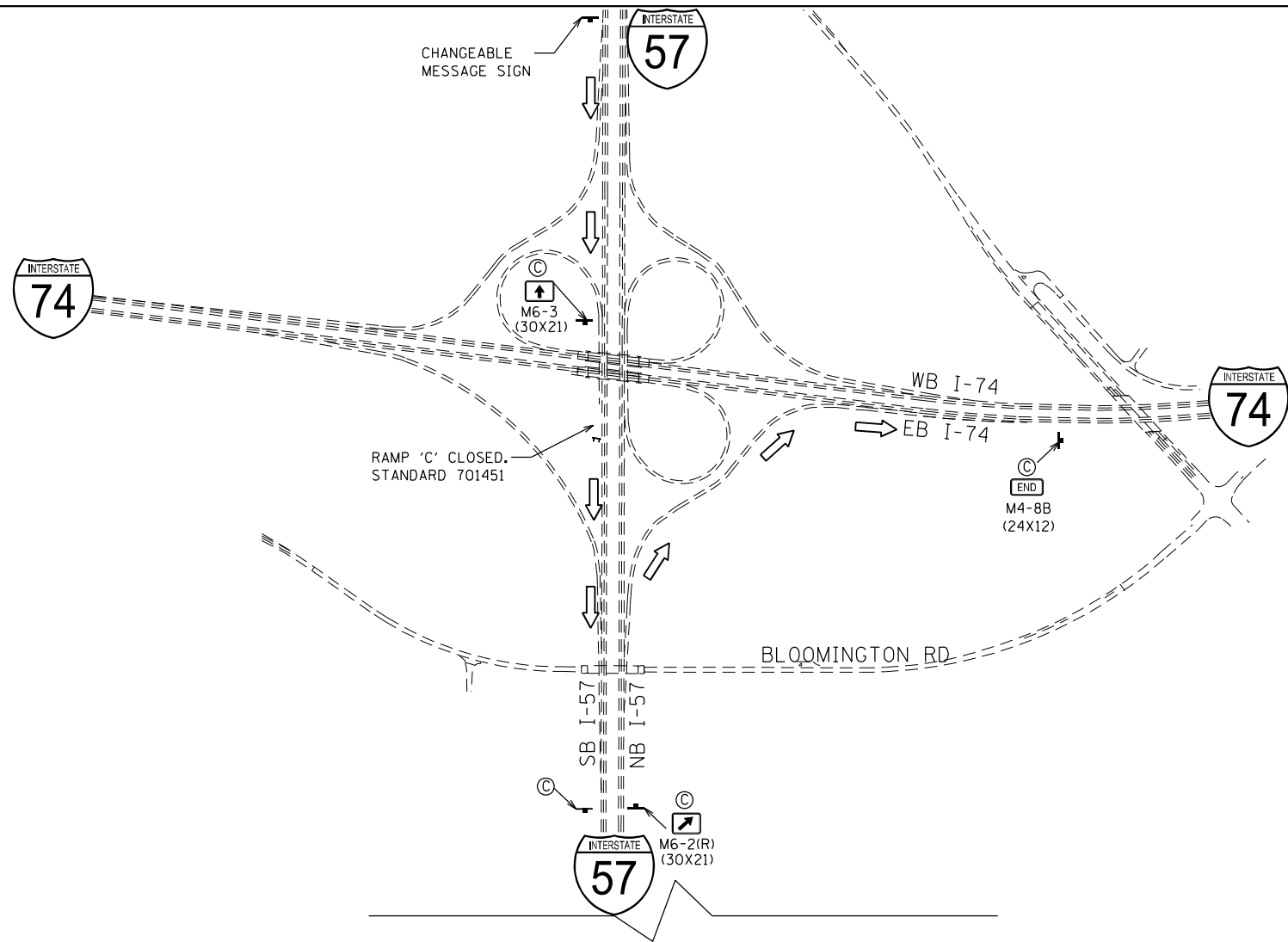
1. PRIOR TO INSTALLING POST MOUNTED SIGN, THE CONTRACTOR SHALL CONTACT J.U.L.I.E.. IDOT IS NOT A J.U.L.I.E. MEMBER. CONTRACTOR IS RESPONSIBLE FOR LOCATING IDOT UNDERGROUND UTILITIES.
2. ALL SIGN MESSAGES AND SIZES SHALL BE APPROVED BY THE ENGINEER PRIOR TO INSTALLATION.
3. THE CONTRACTOR SHALL FURNISH THE SIGNS AND POSTS AND ERECT THE SIGNS AT THE LOCATIONS DIRECTED BY THE ENGINEER. ALL THE SIGNS SHALL BE POST MOUNTED.
4. ALL SIGNING SHALL BE FURNISHED BY THE CONTRACTOR, ERECTED AT THE LOCATIONS SHOWN WITHIN THE CONTRACT PLANS, MAINTAINED, AND REMOVED BY THE CONTRACTOR UNLESS OTHERWISE NOTED IN THE PLANS. ALL WORK ASSOCIATED WITH THE FURNISHING, ERECTING, MAINTAINING, AND REMOVAL OF DETOUR SIGNING WILL BE PAID FOR AS DETOUR SIGNING, L SUM.
5. ANY SIGN THAT IS COVERED OR CHANGED SHALL BE DONE IN A MANNER WHICH DOES NOT DAMAGE ANY SIGNS OR POSTS. ANY SIGN OR POST WHICH THE ENGINEER DETERMINES HAS BEEN DAMAGED BY THE CONTRACTOR SHALL BE REPAIRED OR REPLACED AT THE CONTRACTOR'S OWN EXPENSE.
6. THE CHANGEABLE MESSAGE SIGNS SHALL STATE THE DAY THE ROAD CLOSURE WILL BEGIN AND SHALL BE LOCATED AS DIRECTED BY THE ENGINEER. ONCE CONSTRUCTION BEGINS THE SIGNS SHALL STATE RAMP CLOSED FOLLOW MARKED DETOUR. THE EXACT MESSAGES SHALL BE APPROVED BY THE ENGINEER. THIS WORK WILL BE PAID FOR AT THE CONTRACT UNIT PRICE PER CAL DA FOR CHANGEABLE MESSAGE SIGN.
7. CONTRACTOR SHALL NOTIFY IDOT DISTRICT 5 OPERATIONS 21 DAYS IN ADVANCE OF ROAD CLOSURE.
8. SEE DISTRICT DETAIL X7011005, STANDARD 701451, AND STAGED MAINTENANCE OF TRAFFIC PLAN SHEETS FOR ADDITIONAL INFORMATION.

SIGN DETAIL



NOT TO SCALE


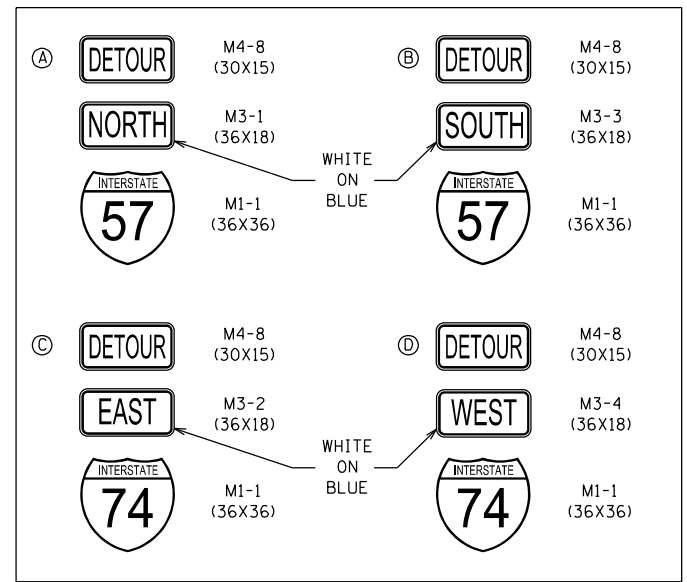
FILE NAME =	USER NAME = Matt Overbey	DESIGNED - BFW	REVISED -	STATE OF ILLINOIS DEPARTMENT OF TRANSPORTATION	DETOUR PLAN : CLOSURE RAMP B				F.A.I. RTE. 57	SECTION (10-34-1)HKB	COUNTY CHAMPAIGN	TOTAL SHEETS 1187	SHEET NO. 379
... \0570899-shr-Staging-Detour-C3-RampB-01		DRAWN - BFW	REVISED -		SCALE: N.T.S.	SHEET	OF	SHEETS	STA.	TO STA.	CONTRACT NO. 70B99		
Default		CHECKED - MJO	REVISED -		ILLINOIS FED. AID PROJECT								
	PLOT DATE = 3/18/2021 - 1:02:50 PM	DATE - MARCH 2021	REVISED -										



NOTES

1. PRIOR TO INSTALLING POST MOUNTED SIGN, THE CONTRACTOR SHALL CONTACT J.U.L.I.E.. IDOT IS NOT A J.U.L.I.E. MEMBER. CONTRACTOR IS RESPONSIBLE FOR LOCATING IDOT UNDERGROUND UTILITIES.
2. ALL SIGN MESSAGES AND SIZES SHALL BE APPROVED BY THE ENGINEER PRIOR TO INSTALLATION.
3. THE CONTRACTOR SHALL FURNISH THE SIGNS AND POSTS AND ERECT THE SIGNS AT THE LOCATIONS DIRECTED BY THE ENGINEER. ALL THE SIGNS SHALL BE POST MOUNTED.
4. ALL SIGNING SHALL BE FURNISHED BY THE CONTRACTOR, ERECTED AT THE LOCATIONS SHOWN WITHIN THE CONTRACT PLANS, MAINTAINED, AND REMOVED BY THE CONTRACTOR UNLESS OTHERWISE NOTED IN THE PLANS. ALL WORK ASSOCIATED WITH THE FURNISHING, ERECTING, MAINTAINING, AND REMOVAL OF DETOUR SIGNING WILL BE PAID FOR AS DETOUR SIGNING, L SUM.
5. ANY SIGN THAT IS COVERED OR CHANGED SHALL BE DONE IN A MANNER WHICH DOES NOT DAMAGE ANY SIGNS OR POSTS. ANY SIGN OR POST WHICH THE ENGINEER DETERMINES HAS BEEN DAMAGED BY THE CONTRACTOR SHALL BE REPAIRED OR REPLACED AT THE CONTRACTOR'S OWN EXPENSE.
6. THE CHANGEABLE MESSAGE SIGNS SHALL STATE THE DAY THE ROAD CLOSURE WILL BEGIN AND SHALL BE LOCATED AS DIRECTED BY THE ENGINEER. ONCE CONSTRUCTION BEGINS THE SIGNS SHALL STATE RAMP CLOSED FOLLOW MARKED DETOUR. THE EXACT MESSAGES SHALL BE APPROVED BY THE ENGINEER. THIS WORK WILL BE PAID FOR AT THE CONTRACT UNIT PRICE PER CAL DA FOR CHANGEABLE MESSAGE SIGN.
7. CONTRACTOR SHALL NOTIFY IDOT DISTRICT 5 OPERATIONS 21 DAYS IN ADVANCE OF ROAD CLOSURE.
8. SEE DISTRICT DETAIL X7011005, STANDARD 701451, AND STAGED MAINTENANCE OF TRAFFIC PLAN SHEETS FOR ADDITIONAL INFORMATION.

SIGN DETAIL



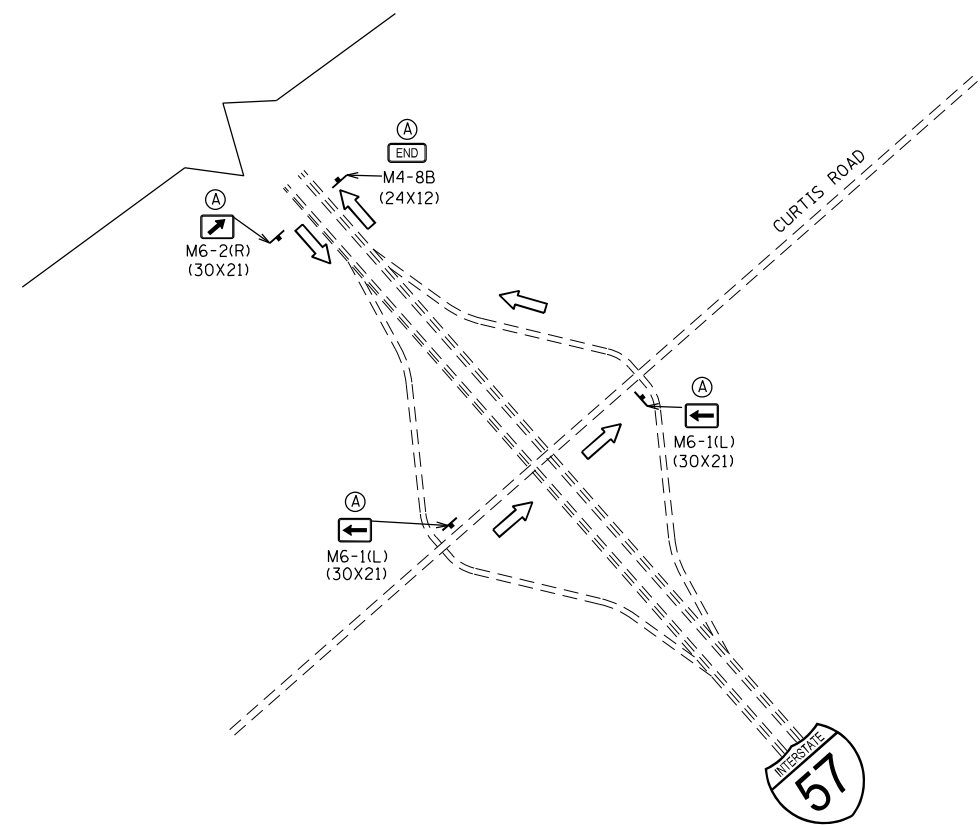
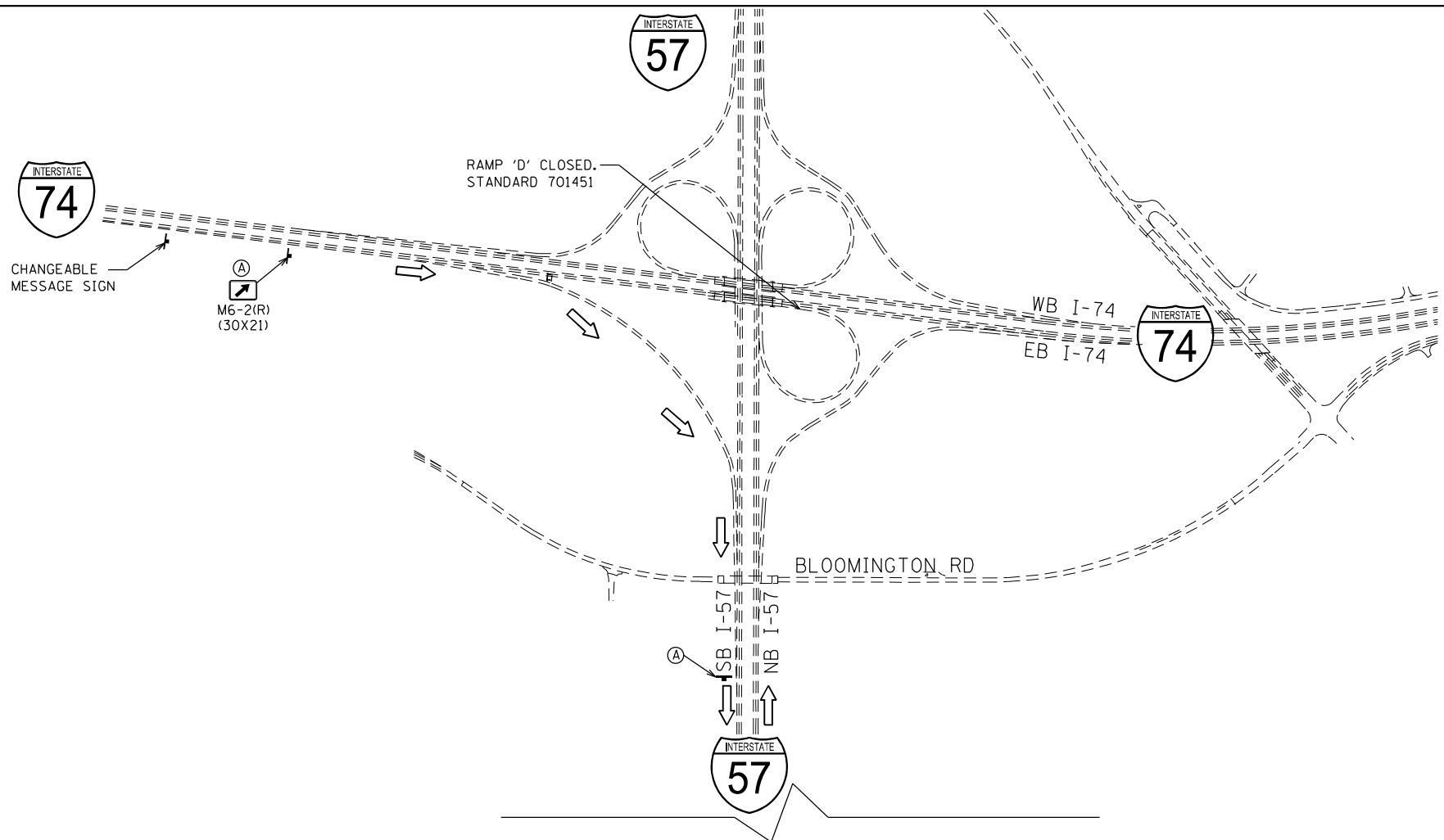
NOT TO SCALE

FILE NAME =	USER NAME = Matt Overbey	DESIGNED - BFW	REVISED -
... \0570899-sht- Staging- Detour- C3-RampC-01		DRAWN - BFW	REVISED -
Default	PLOT SCALE = 100.0000' / in.	CHECKED - MJO	REVISED -
	PLOT DATE = 3/18/2021 - 1:02:52 PM	DATE - MARCH 2021	REVISED -

**STATE OF ILLINOIS
DEPARTMENT OF TRANSPORTATION**

DETOUR PLAN: CLOSURE RAMP C			
SCALE: N.T.S.	SHEET	OF SHEETS	STA. TO STA.

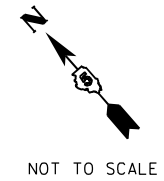
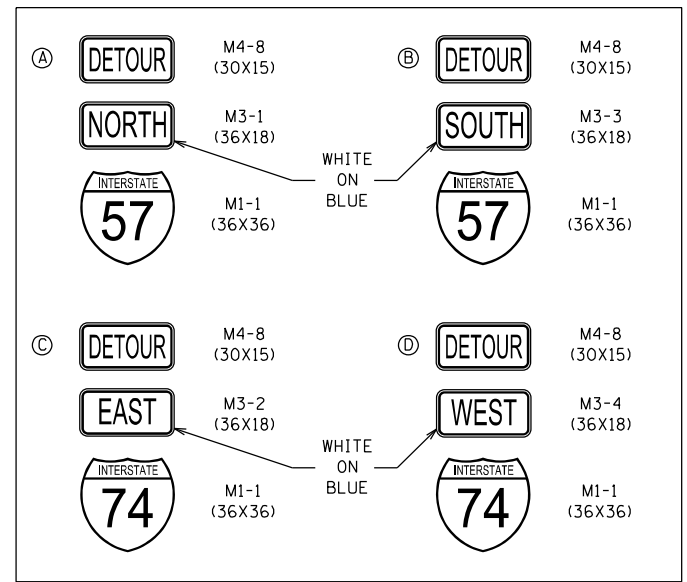
F.A.I. RTE.	SECTION	COUNTY	TOTAL SHEETS	SHEET NO.
57	(10-34-1)HBK	CHAMPAIGN	1187	380
CONTRACT NO. 70B99				
ILLINOIS FED. AID PROJECT				



NOTES

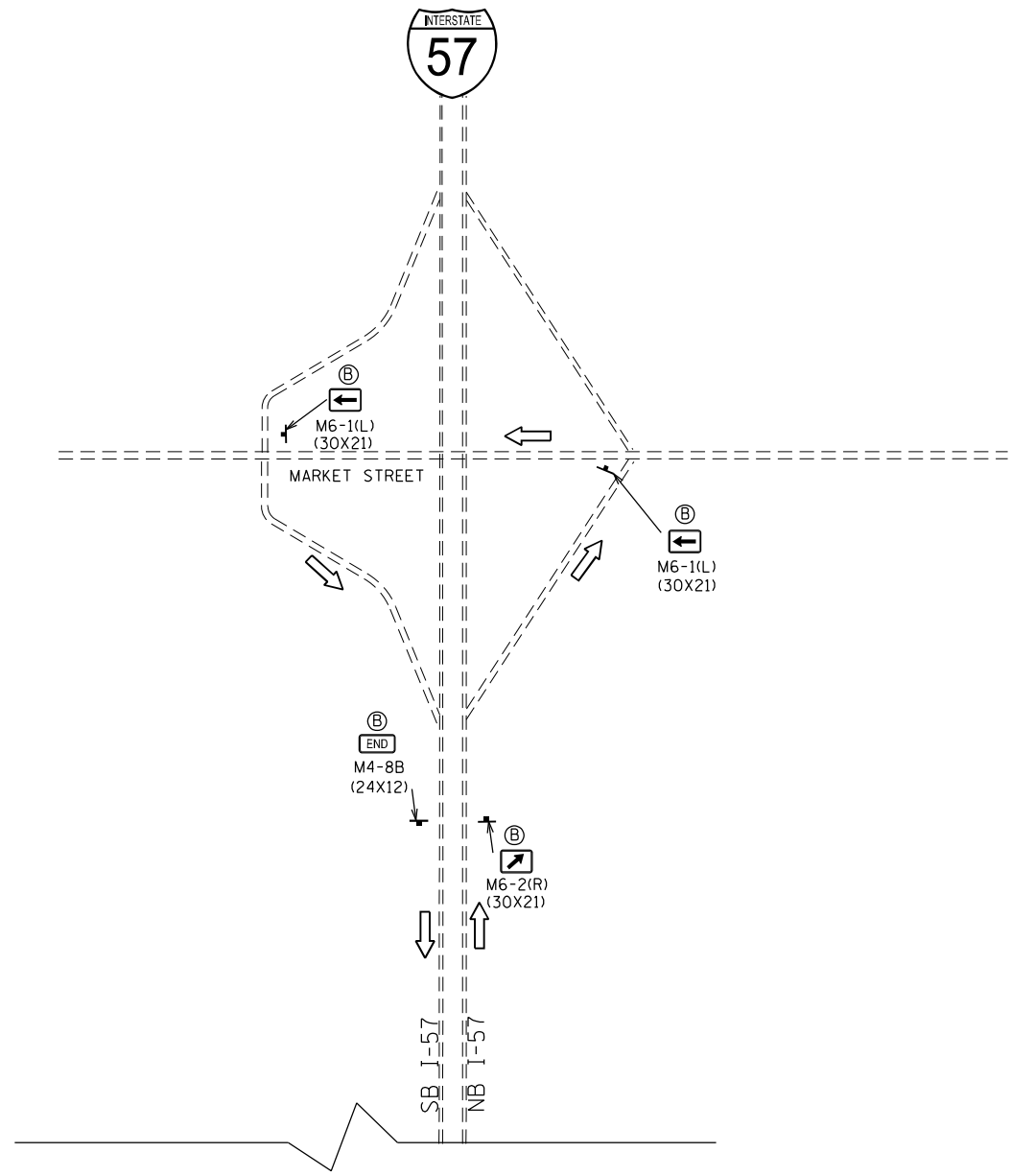
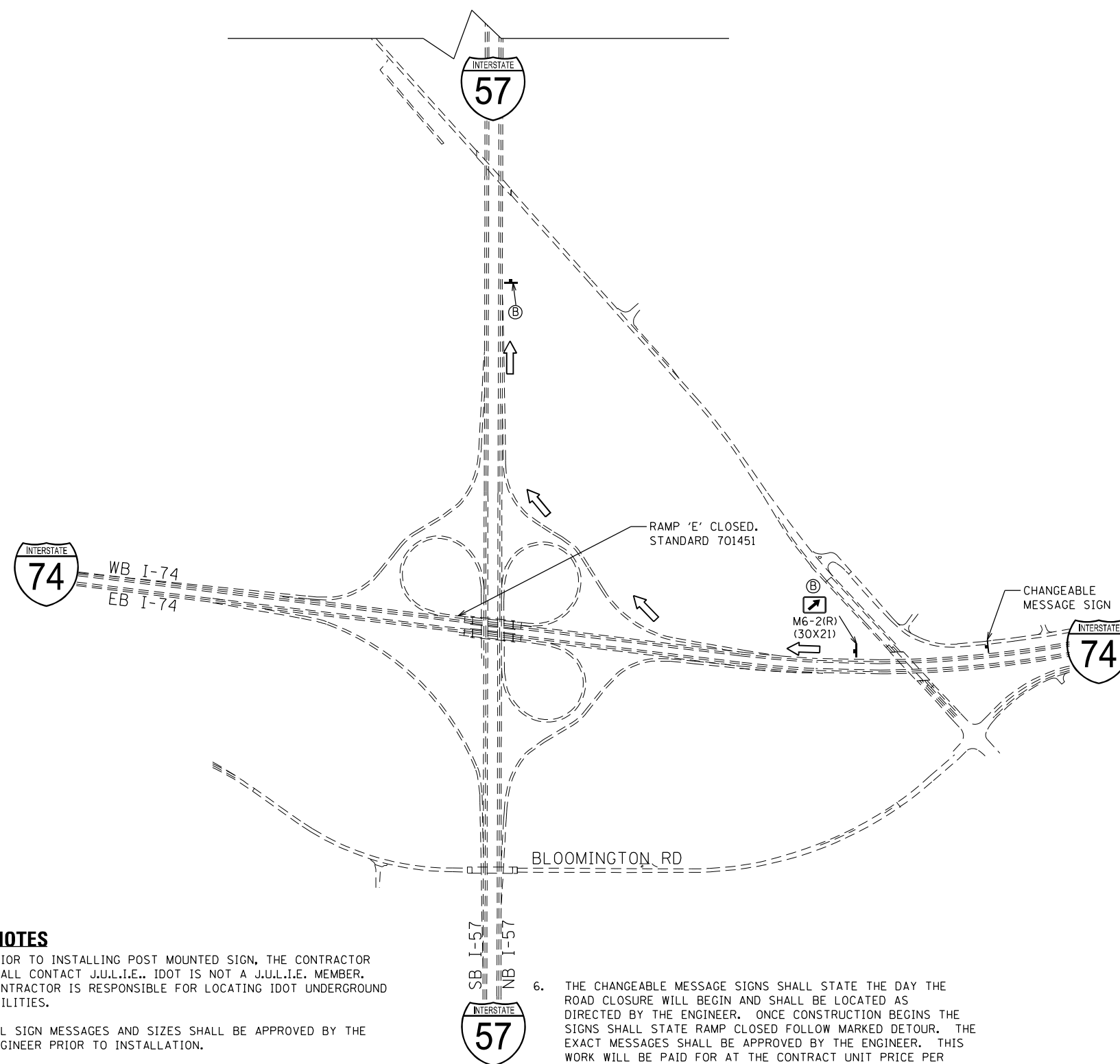
1. PRIOR TO INSTALLING POST MOUNTED SIGN, THE CONTRACTOR SHALL CONTACT J.U.L.I.E.. IDOT IS NOT A J.U.L.I.E. MEMBER. CONTRACTOR IS RESPONSIBLE FOR LOCATING IDOT UNDERGROUND UTILITIES.
2. ALL SIGN MESSAGES AND SIZES SHALL BE APPROVED BY THE ENGINEER PRIOR TO INSTALLATION.
3. THE CONTRACTOR SHALL FURNISH THE SIGNS AND POSTS AND ERECT THE SIGNS AT THE LOCATIONS DIRECTED BY THE ENGINEER. ALL THE SIGNS SHALL BE POST MOUNTED.
4. ALL SIGNING SHALL BE FURNISHED BY THE CONTRACTOR, ERECTED AT THE LOCATIONS SHOWN WITHIN THE CONTRACT PLANS, MAINTAINED, AND REMOVED BY THE CONTRACTOR UNLESS OTHERWISE NOTED IN THE PLANS. ALL WORK ASSOCIATED WITH THE FURNISHING, ERECTING, MAINTAINING, AND REMOVAL OF DETOUR SIGNING WILL BE PAID FOR AS DETOUR SIGNING, L SUM.
5. ANY SIGN THAT IS COVERED OR CHANGED SHALL BE DONE IN A MANNER WHICH DOES NOT DAMAGE ANY SIGNS OR POSTS. ANY SIGN OR POST WHICH THE ENGINEER DETERMINES HAS BEEN DAMAGED BY THE CONTRACTOR SHALL BE REPAIRED OR REPLACED AT THE CONTRACTOR'S OWN EXPENSE.
6. THE CHANGEABLE MESSAGE SIGNS SHALL STATE THE DAY THE ROAD CLOSURE WILL BEGIN AND SHALL BE LOCATED AS DIRECTED BY THE ENGINEER. ONCE CONSTRUCTION BEGINS THE SIGNS SHALL STATE RAMP CLOSED FOLLOW MARKED DETOUR. THE EXACT MESSAGES SHALL BE APPROVED BY THE ENGINEER. THIS WORK WILL BE PAID FOR AT THE CONTRACT UNIT PRICE PER CAL DA FOR CHANGEABLE MESSAGE SIGN.
7. CONTRACTOR SHALL NOTIFY IDOT DISTRICT 5 OPERATIONS 21 DAYS IN ADVANCE OF ROAD CLOSURE.
8. SEE DISTRICT DETAIL X7011005, STANDARD 701451, AND STAGED MAINTENANCE OF TRAFFIC PLAN SHEETS FOR ADDITIONAL INFORMATION.

SIGN DETAIL

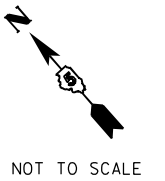
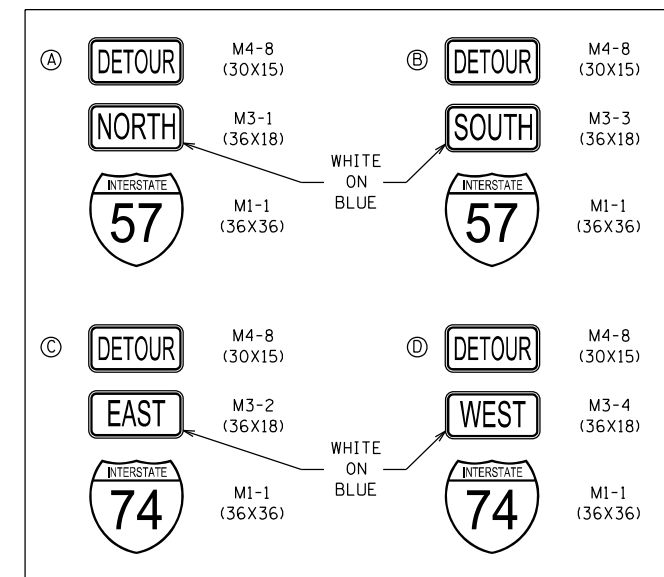


NOT TO SCALE

FILE NAME =	USER NAME = Matt Overbey	DESIGNED - BFW	REVISED -	STATE OF ILLINOIS DEPARTMENT OF TRANSPORTATION	DETOUR PLAN: CLOSURE RAMP D				F.A.I. RTE.	SECTION	COUNTY	TOTAL SHEETS	SHEET NO.
... \0570899-shr-Staging-Detour-C3-RampD-01		DRAWN - BFW	REVISED -		57	(10-34-1)HBK	CHAMPAIGN	1187	381				
Default	PLOT SCALE = 100.0000' / in.	CHECKED - MJO	REVISED -		SCALE: N.T.S. SHEET OF SHEETS STA. TO STA.				CONTRACT NO. 70B99				
	PLOT DATE = 3/18/2021 - 1:02:55 PM	DATE - MARCH 2021	REVISED -		ILLINOIS FED. AID PROJECT								



SIGN DETAIL



NOTES

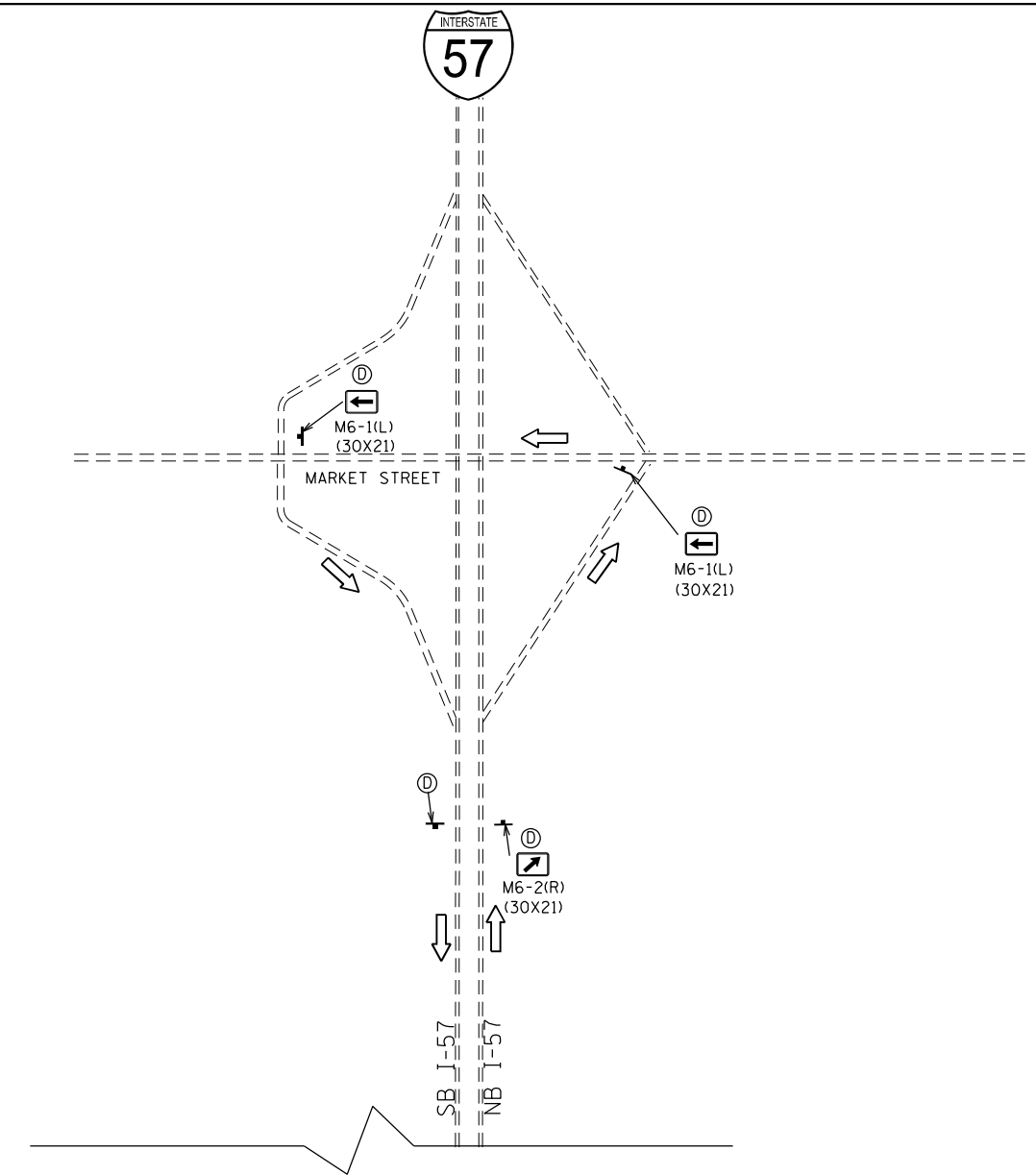
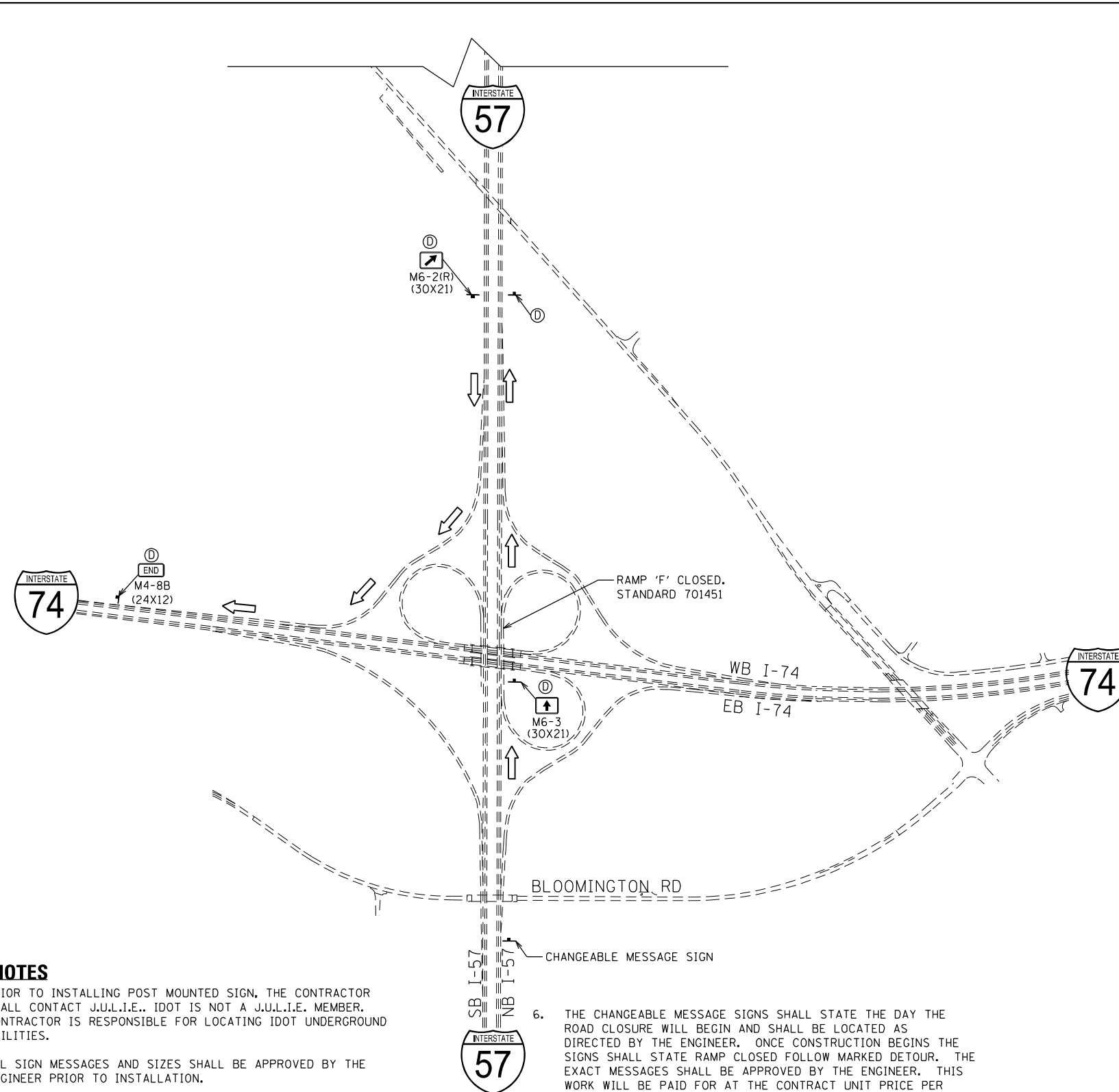
1. PRIOR TO INSTALLING POST MOUNTED SIGN, THE CONTRACTOR SHALL CONTACT J.U.L.I.E.. IDOT IS NOT A J.U.L.I.E. MEMBER. CONTRACTOR IS RESPONSIBLE FOR LOCATING IDOT UNDERGROUND UTILITIES.
2. ALL SIGN MESSAGES AND SIZES SHALL BE APPROVED BY THE ENGINEER PRIOR TO INSTALLATION.
3. THE CONTRACTOR SHALL FURNISH THE SIGNS AND POSTS AND ERECT THE SIGNS AT THE LOCATIONS DIRECTED BY THE ENGINEER. ALL THE SIGNS SHALL BE POST MOUNTED.
4. ALL SIGNING SHALL BE FURNISHED BY THE CONTRACTOR, ERECTED AT THE LOCATIONS SHOWN WITHIN THE CONTRACT PLANS, MAINTAINED, AND REMOVED BY THE CONTRACTOR UNLESS OTHERWISE NOTED IN THE PLANS. ALL WORK ASSOCIATED WITH THE FURNISHING, ERECTING, MAINTAINING, AND REMOVAL OF DETOUR SIGNING WILL BE PAID FOR AS DETOUR SIGNING, L SUM.
5. ANY SIGN THAT IS COVERED OR CHANGED SHALL BE DONE IN A MANNER WHICH DOES NOT DAMAGE ANY SIGNS OR POSTS. ANY SIGN OR POST WHICH THE ENGINEER DETERMINES HAS BEEN DAMAGED BY THE CONTRACTOR SHALL BE REPAIRED OR REPLACED AT THE CONTRACTOR'S OWN EXPENSE.
6. THE CHANGEABLE MESSAGE SIGNS SHALL STATE THE DAY THE ROAD CLOSURE WILL BEGIN AND SHALL BE LOCATED AS DIRECTED BY THE ENGINEER. ONCE CONSTRUCTION BEGINS THE SIGNS SHALL STATE RAMP CLOSED FOLLOW MARKED DETOUR. THE EXACT MESSAGES SHALL BE APPROVED BY THE ENGINEER. THIS WORK WILL BE PAID FOR AT THE CONTRACT UNIT PRICE PER CAL DA FOR CHANGEABLE MESSAGE SIGN.
7. CONTRACTOR SHALL NOTIFY IDOT DISTRICT 5 OPERATIONS 21 DAYS IN ADVANCE OF ROAD CLOSURE.
8. SEE DISTRICT DETAIL X7011005, STANDARD 701451, AND STAGED MAINTENANCE OF TRAFFIC PLAN SHEETS FOR ADDITIONAL INFORMATION.

FILE NAME =	USER NAME = Matt Overbey	DESIGNED - BFW	REVISED -
... \0570899-shr-Staging-Detour-C3-RampE-01		DRAWN - BFW	REVISED -
Default	PLOT SCALE = 100.0000' / in.	CHECKED - MJO	REVISED -
	PLOT DATE = 3/18/2021 - 1:02:57 PM	DATE - MARCH 2021	REVISED -


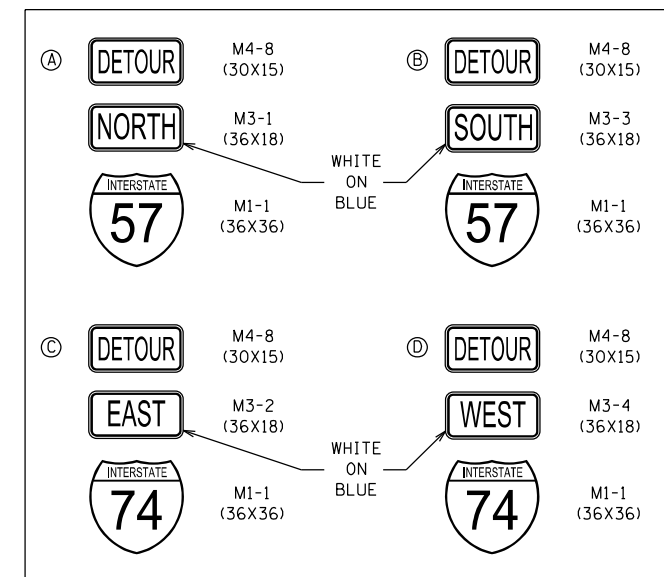
**STATE OF ILLINOIS
DEPARTMENT OF TRANSPORTATION**

DETOUR PLAN: CLOSURE RAMP E			
SCALE: N.T.S.	SHEET	OF SHEETS	STA. TO STA.

F.A.I. RTE.	SECTION	COUNTY	TOTAL SHEETS	SHEET NO.
57	(10-34-1)HKB	CHAMPAIGN	1187	382
CONTRACT NO. 70B99				
ILLINOIS FED. AID PROJECT				



SIGN DETAIL



NOT TO SCALE

NOTES

1. PRIOR TO INSTALLING POST MOUNTED SIGN, THE CONTRACTOR SHALL CONTACT J.U.L.I.E.. IDOT IS NOT A J.U.L.I.E. MEMBER. CONTRACTOR IS RESPONSIBLE FOR LOCATING IDOT UNDERGROUND UTILITIES.
2. ALL SIGN MESSAGES AND SIZES SHALL BE APPROVED BY THE ENGINEER PRIOR TO INSTALLATION.
3. THE CONTRACTOR SHALL FURNISH THE SIGNS AND POSTS AND ERECT THE SIGNS AT THE LOCATIONS DIRECTED BY THE ENGINEER. ALL THE SIGNS SHALL BE POST MOUNTED.
4. ALL SIGNING SHALL BE FURNISHED BY THE CONTRACTOR, ERECTED AT THE LOCATIONS SHOWN WITHIN THE CONTRACT PLANS, MAINTAINED, AND REMOVED BY THE CONTRACTOR UNLESS OTHERWISE NOTED IN THE PLANS. ALL WORK ASSOCIATED WITH THE FURNISHING, ERECTING, MAINTAINING, AND REMOVAL OF DETOUR SIGNING WILL BE PAID FOR AS DETOUR SIGNING, L SUM.
5. ANY SIGN THAT IS COVERED OR CHANGED SHALL BE DONE IN A MANNER WHICH DOES NOT DAMAGE ANY SIGNS OR POSTS. ANY SIGN OR POST WHICH THE ENGINEER DETERMINES HAS BEEN DAMAGED BY THE CONTRACTOR SHALL BE REPAIRED OR REPLACED AT THE CONTRACTOR'S OWN EXPENSE.

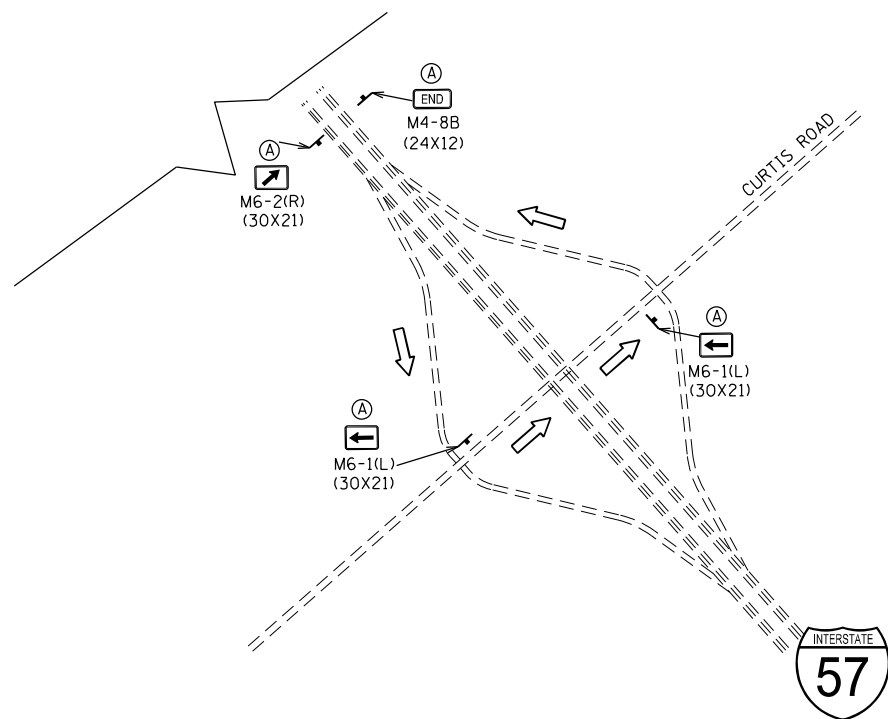
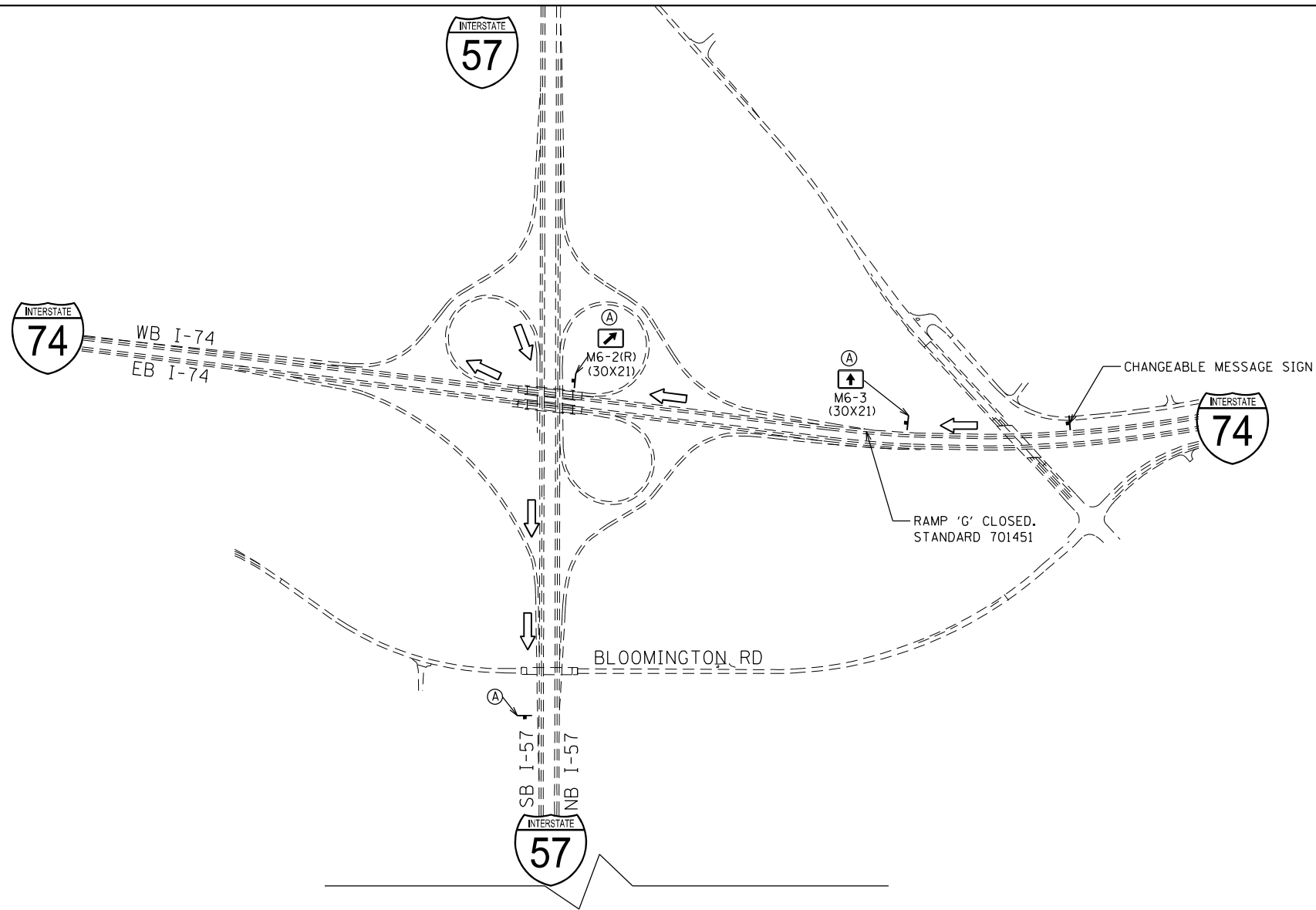
6. THE CHANGEABLE MESSAGE SIGNS SHALL STATE THE DAY THE ROAD CLOSURE WILL BEGIN AND SHALL BE LOCATED AS DIRECTED BY THE ENGINEER. ONCE CONSTRUCTION BEGINS THE SIGNS SHALL STATE RAMP CLOSED FOLLOW MARKED DETOUR. THE EXACT MESSAGES SHALL BE APPROVED BY THE ENGINEER. THIS WORK WILL BE PAID FOR AT THE CONTRACT UNIT PRICE PER CAL DA FOR CHANGEABLE MESSAGE SIGN.
7. CONTRACTOR SHALL NOTIFY IDOT DISTRICT 5 OPERATIONS 21 DAYS IN ADVANCE OF ROAD CLOSURE.
8. SEE DISTRICT DETAIL X7011005, STANDARD 701451, AND STAGED MAINTENANCE OF TRAFFIC PLAN SHEETS FOR ADDITIONAL INFORMATION.

FILE NAME =	USER NAME = Matt Overbey	DESIGNED - BFW	REVISED -
... \0570899-sh-t-Staging-Detour-C3-RampF-01		DRAWN - BFW	REVISED -
Default	PLOT SCALE = 100.0000' / in.	CHECKED - MJO	REVISED -
	PLOT DATE = 3/18/2021 - 1:02:59 PM	DATE - MARCH 2021	REVISED -

**STATE OF ILLINOIS
DEPARTMENT OF TRANSPORTATION**

DETOUR PLAN: CLOSURE RAMP F			
SCALE: N.T.S.	SHEET	OF SHEETS	STA. TO STA.

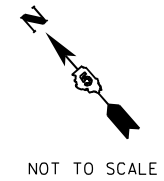
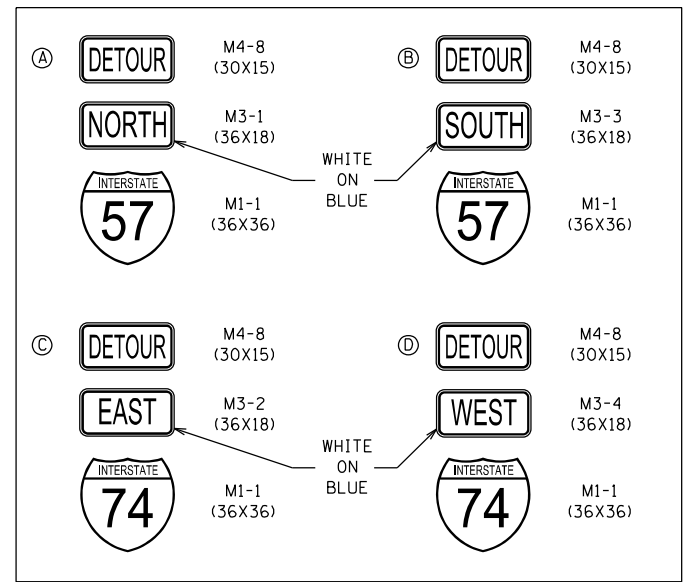
F.A.I. RTE.	SECTION	COUNTY	TOTAL SHEETS	SHEET NO.
57	(10-34-1)HKB	CHAMPAIGN	1187	383
				CONTRACT NO. 70B99
ILLINOIS FED. AID PROJECT				



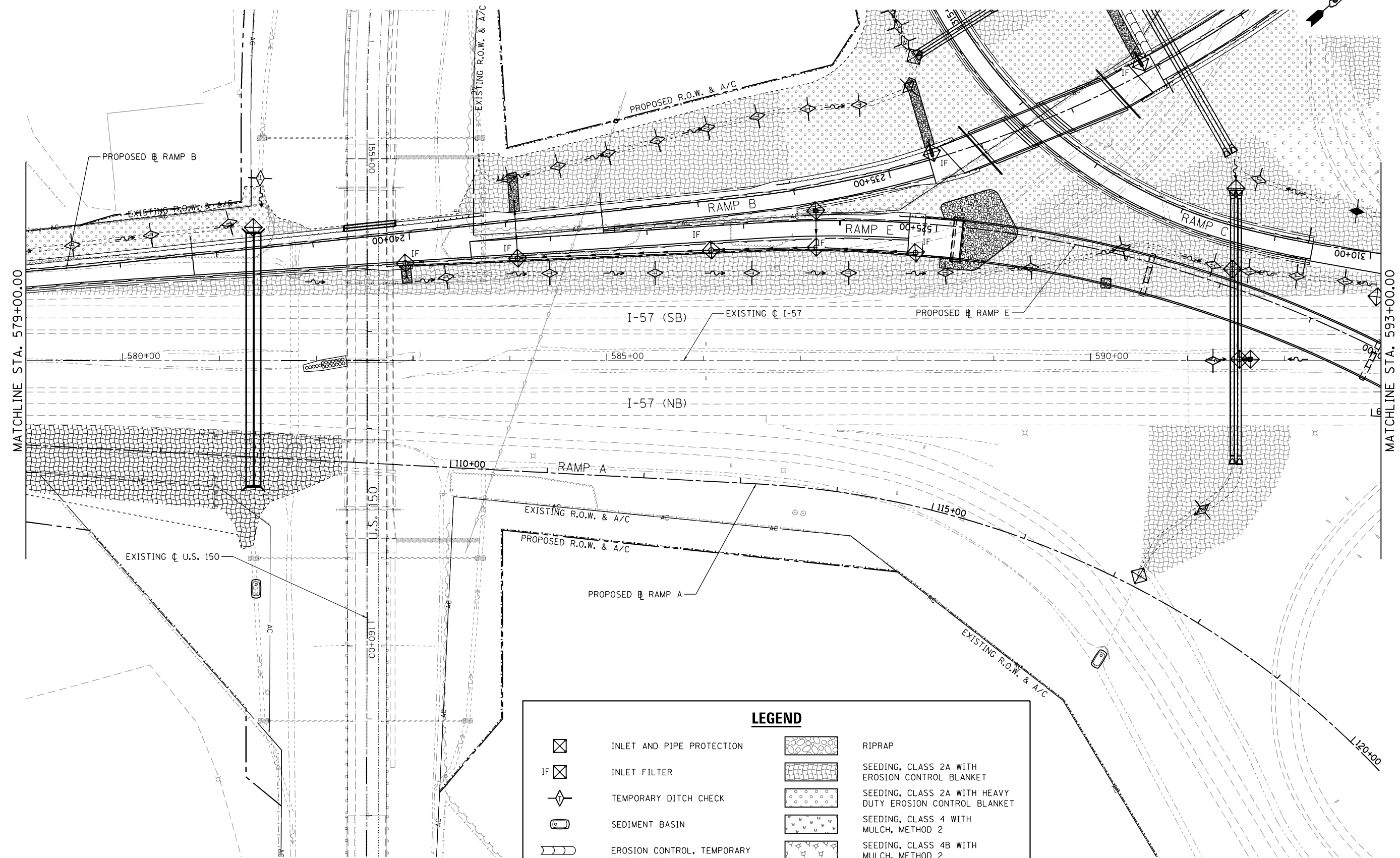
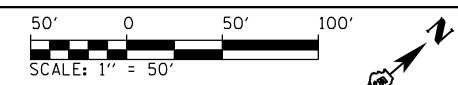
NOTES

1. PRIOR TO INSTALLING POST MOUNTED SIGN, THE CONTRACTOR SHALL CONTACT J.U.L.I.E.. IDOT IS NOT A J.U.L.I.E. MEMBER. CONTRACTOR IS RESPONSIBLE FOR LOCATING IDOT UNDERGROUND UTILITIES.
2. ALL SIGN MESSAGES AND SIZES SHALL BE APPROVED BY THE ENGINEER PRIOR TO INSTALLATION.
3. THE CONTRACTOR SHALL FURNISH THE SIGNS AND POSTS AND ERECT THE SIGNS AT THE LOCATIONS DIRECTED BY THE ENGINEER. ALL THE SIGNS SHALL BE POST MOUNTED.
4. ALL SIGNING SHALL BE FURNISHED BY THE CONTRACTOR, ERECTED AT THE LOCATIONS SHOWN WITHIN THE CONTRACT PLANS, MAINTAINED, AND REMOVED BY THE CONTRACTOR UNLESS OTHERWISE NOTED IN THE PLANS. ALL WORK ASSOCIATED WITH THE FURNISHING, ERECTING, MAINTAINING, AND REMOVAL OF DETOUR SIGNING WILL BE PAID FOR AS DETOUR SIGNING, L SUM.
5. ANY SIGN THAT IS COVERED OR CHANGED SHALL BE DONE IN A MANNER WHICH DOES NOT DAMAGE ANY SIGNS OR POSTS. ANY SIGN OR POST WHICH THE ENGINEER DETERMINES HAS BEEN DAMAGED BY THE CONTRACTOR SHALL BE REPAIRED OR REPLACED AT THE CONTRACTOR'S OWN EXPENSE.
6. THE CHANGEABLE MESSAGE SIGNS SHALL STATE THE DAY THE ROAD CLOSURE WILL BEGIN AND SHALL BE LOCATED AS DIRECTED BY THE ENGINEER. ONCE CONSTRUCTION BEGINS THE SIGNS SHALL STATE RAMP CLOSED FOLLOW MARKED DETOUR. THE EXACT MESSAGES SHALL BE APPROVED BY THE ENGINEER. THIS WORK WILL BE PAID FOR AT THE CONTRACT UNIT PRICE PER CAL DA FOR CHANGEABLE MESSAGE SIGN.
7. CONTRACTOR SHALL NOTIFY IDOT DISTRICT 5 OPERATIONS 21 DAYS IN ADVANCE OF ROAD CLOSURE.
8. SEE DISTRICT DETAIL X7011005, STANDARD 701451, AND STAGED MAINTENANCE OF TRAFFIC PLAN SHEETS FOR ADDITIONAL INFORMATION.

SIGN DETAIL



FILE NAME =	USER NAME = Matt Overbey	DESIGNED - BFW	REVISED -	STATE OF ILLINOIS DEPARTMENT OF TRANSPORTATION	DETOUR PLAN: CLOSURE RAMP G				F.A.I. RTE. = 57	SECTION = (10-34-1)HKB	COUNTY = CHAMPAIGN	TOTAL SHEETS = 1187	SHEET NO. = 384
... \D570899-sh-t-Staging-Detour-C3-RampG-01		DRAWN - BFW	REVISED -		SCALE: N.T.S.	SHEET	OF	SHEETS	STA.	TO	STA.	CONTRACT NO. 70B99	
Default		CHECKED - MJO	REVISED -		ILLINOIS FED. AID PROJECT								
	PLOT DATE = 3/18/2021 - 1:03:01 PM	DATE - MARCH 2021	REVISED -										



LEGEND	
	INLET AND PIPE PROTECTION
	INLET FILTER
	TEMPORARY DITCH CHECK
	SEDIMENT BASIN
	EROSION CONTROL, TEMPORARY PIPE SLOPE DRAIN
	PERIMETER EROSION BARRIER
	RIPRAP
	SEEDING, CLASS 2A WITH EROSION CONTROL BLANKET
	SEEDING, CLASS 2A WITH HEAVY DUTY EROSION CONTROL BLANKET
	SEEDING, CLASS 4 WITH MULCH, METHOD 2
	SEEDING, CLASS 4B WITH MULCH, METHOD 2

SEE SCHEDULE FOR SIZE, TYPE, & LOCATION OF ALL ITEMS
 SEEDING AREAS ALSO INCLUDE: FERTILIZERS, MOWING & TEMPORARY EROSION CONTROL SEEDING.

FILE NAME = ...\\0570899-sht-Eros-004 157.dgn
 Default

USER NAME = Matt Overbey
 PLOT SCALE = 100.0000' / in.
 PLOT DATE = 3/18/2021 - 9:00:45 AM

DESIGNED - FBN
 DRAWN - RG
 CHECKED - FBN
 DATE - MARCH 2021

REVISED -
 REVISED -
 REVISED -
 REVISED -

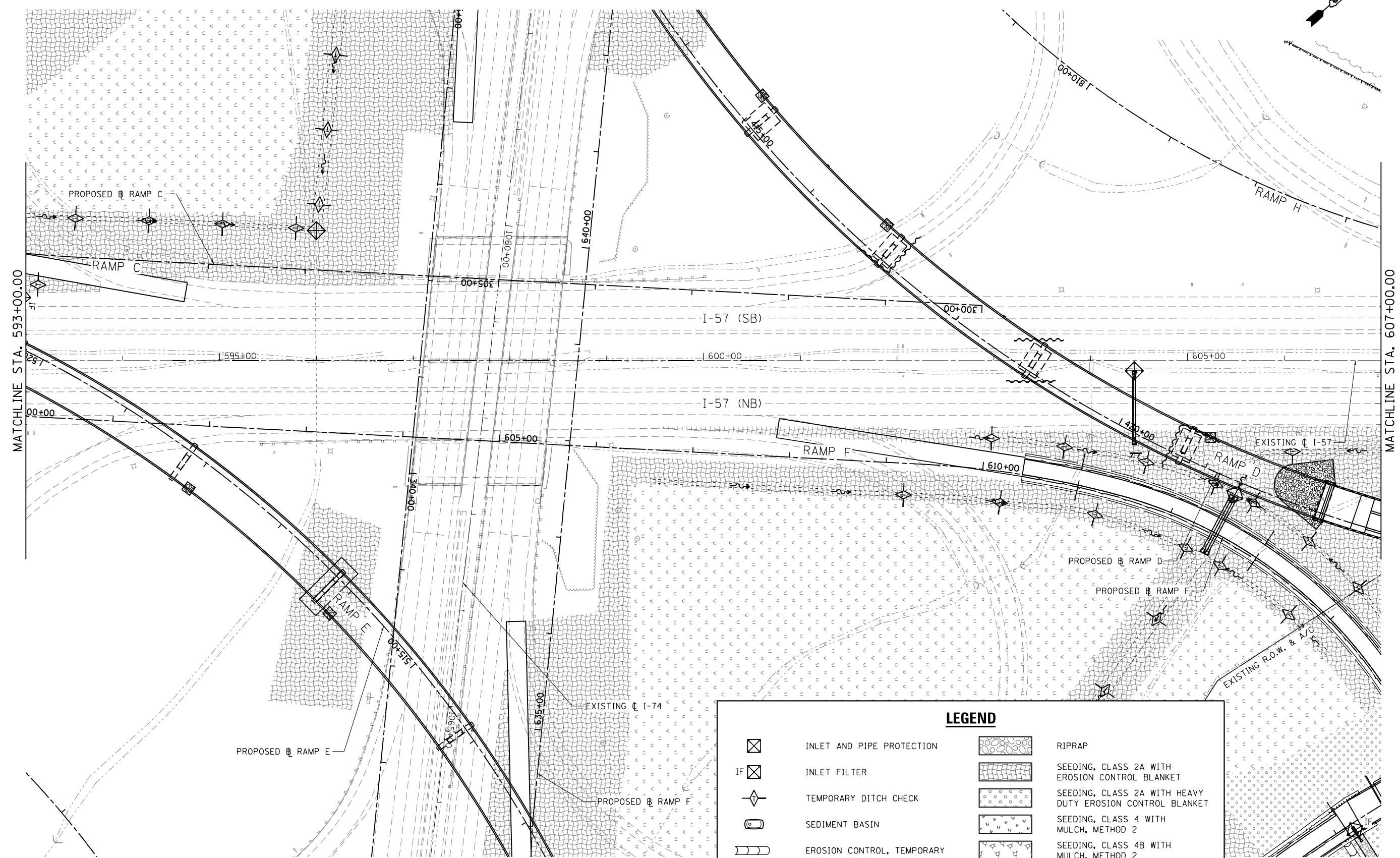
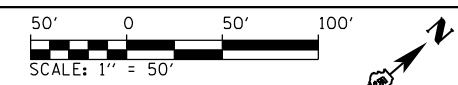
**STATE OF ILLINOIS
 DEPARTMENT OF TRANSPORTATION**

**EROSION CONTROL PLAN
 I-57**

SCALE: 1" = 50' SHEET 3 OF 20 SHEETS STA. 579+00 TO STA. 593+00

F.A.I. RTE.	SECTION	COUNTY	TOTAL SHEETS	SHEET NO.
57	(10-34-1)HBK	CHAMPAIGN	1187	387
CONTRACT NO. 70B99				

ILLINOIS FED. AID PROJECT



LEGEND	
	INLET AND PIPE PROTECTION
	INLET FILTER
	TEMPORARY DITCH CHECK
	SEDIMENT BASIN
	EROSION CONTROL, TEMPORARY PIPE SLOPE DRAIN
	PERIMETER EROSION BARRIER
	RIPRAP
	SEEDING, CLASS 2A WITH EROSION CONTROL BLANKET
	SEEDING, CLASS 2A WITH HEAVY DUTY EROSION CONTROL BLANKET
	SEEDING, CLASS 4 WITH MULCH, METHOD 2
	SEEDING, CLASS 4B WITH MULCH, METHOD 2

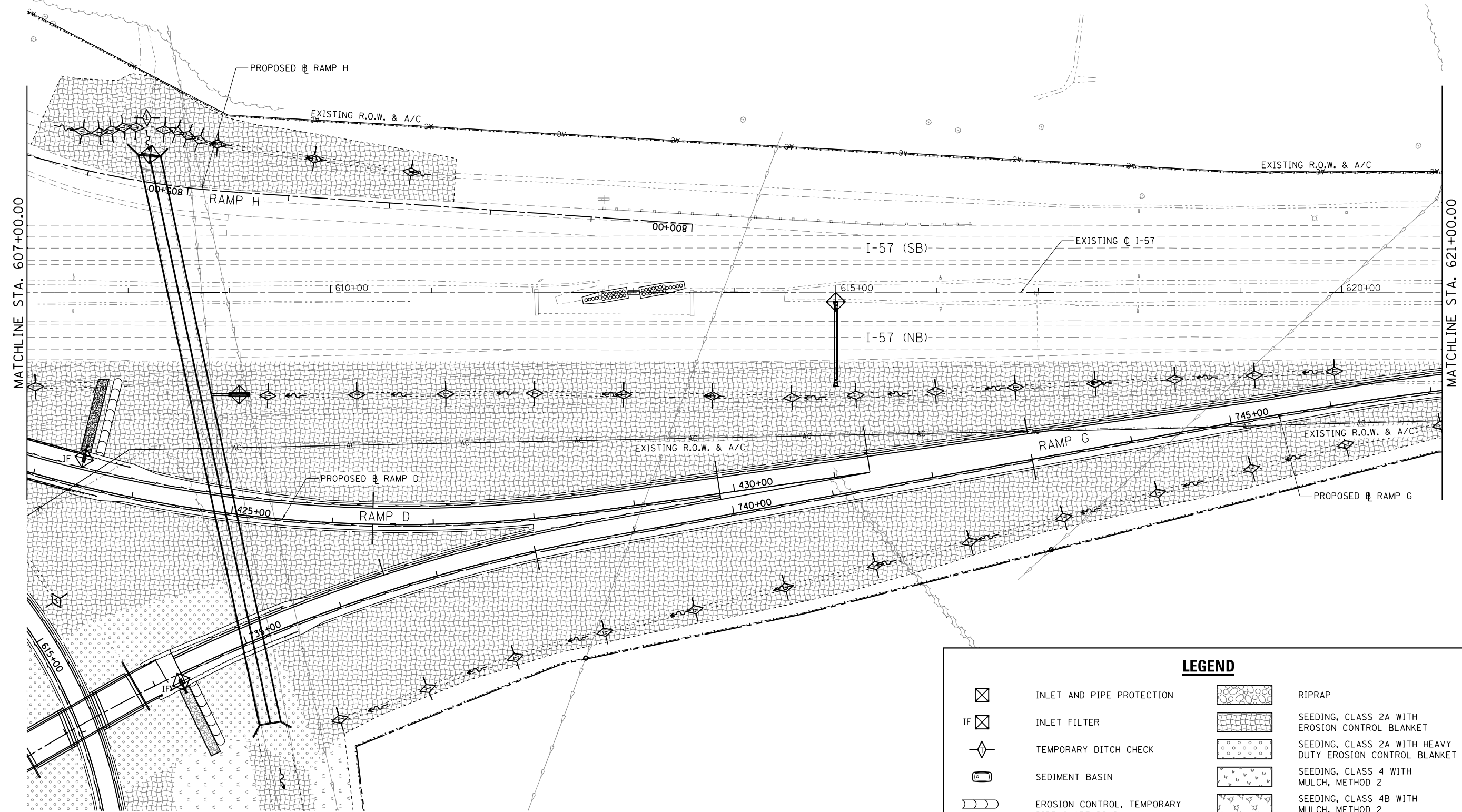
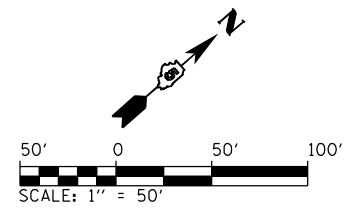
SEE SCHEDULE FOR SIZE, TYPE, & LOCATION OF ALL ITEMS
 SEEDING AREAS ALSO INCLUDE: FERTILIZERS, MOWING & TEMPORARY EROSION CONTROL SEEDING.

FILE NAME = ...\\0570899-sht-Eros-005 157.dgn	USER NAME = Matt Overbey	DESIGNED - FBN	REVISED -
Default	PLOT SCALE = 100.0000' / in.	DRAWN - RG	REVISED -
	PLOT DATE = 3/18/2021 - 9:00:49 AM	CHECKED - FBN	REVISED -
		DATE - MARCH 2021	REVISED -

**STATE OF ILLINOIS
 DEPARTMENT OF TRANSPORTATION**

EROSION CONTROL PLAN			
I-57			
SCALE: 1" = 50'	SHEET 4 OF 20 SHEETS	STA. 593+00	TO STA. 607+00

F.A.I. RTE. 57	SECTION (10-34-1)HKB	COUNTY CHAMPAIGN	TOTAL SHEETS 1187	SHEET NO. 388
CONTRACT NO. 70B99				ILLINOIS FED. AID PROJECT



LEGEND	
	INLET AND PIPE PROTECTION
	INLET FILTER
	TEMPORARY DITCH CHECK
	SEDIMENT BASIN
	EROSION CONTROL, TEMPORARY PIPE SLOPE DRAIN
	PERIMETER EROSION BARRIER
	RIPRAP
	SEEDING, CLASS 2A WITH EROSION CONTROL BLANKET
	SEEDING, CLASS 2A WITH HEAVY DUTY EROSION CONTROL BLANKET
	SEEDING, CLASS 4 WITH MULCH, METHOD 2
	SEEDING, CLASS 4B WITH MULCH, METHOD 2

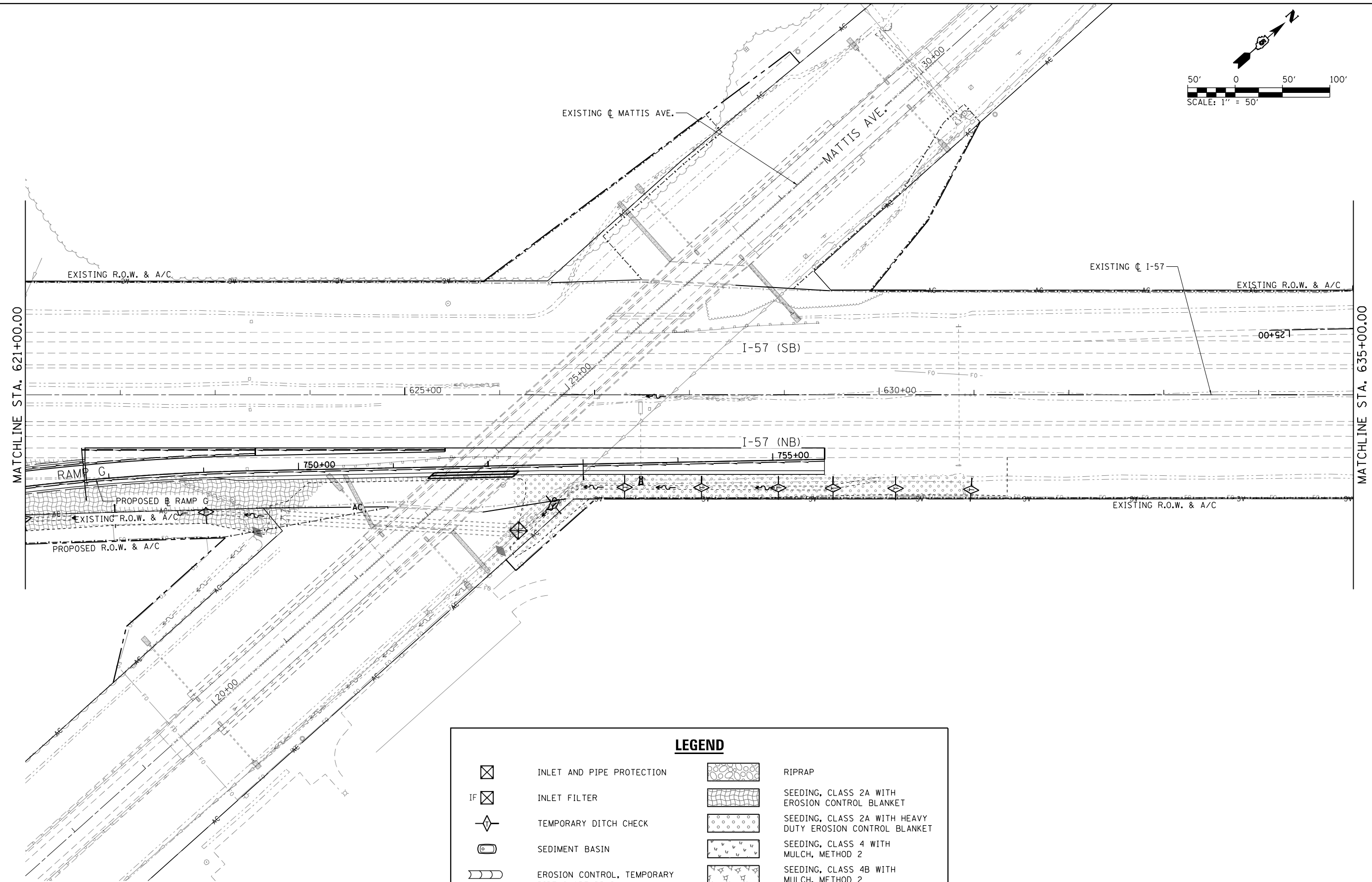
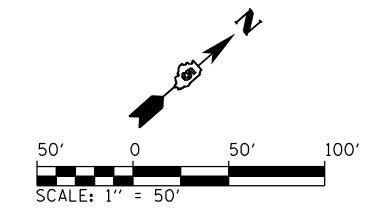
SEE SCHEDULE FOR SIZE, TYPE, & LOCATION OF ALL ITEMS
 SEEDING AREAS ALSO INCLUDE: FERTILIZERS, MOWING & TEMPORARY EROSION CONTROL SEEDING.

FILE NAME = ...\\0570899-sht-Eros-006 157.dgn	USER NAME = Matt Overbey	DESIGNED - FBN	REVISED -
Default	PLOT SCALE = 100.0000' / in.	DRAWN - RG	REVISED -
	PLOT DATE = 3/18/2021 - 9:00:54 AM	CHECKED - FBN	REVISED -
		DATE - MARCH 2021	REVISED -

**STATE OF ILLINOIS
 DEPARTMENT OF TRANSPORTATION**

EROSION CONTROL PLAN			
I-57			
SCALE: 1" = 50'	SHEET 5 OF 20 SHEETS	STA. 607+00	TO STA. 621+00

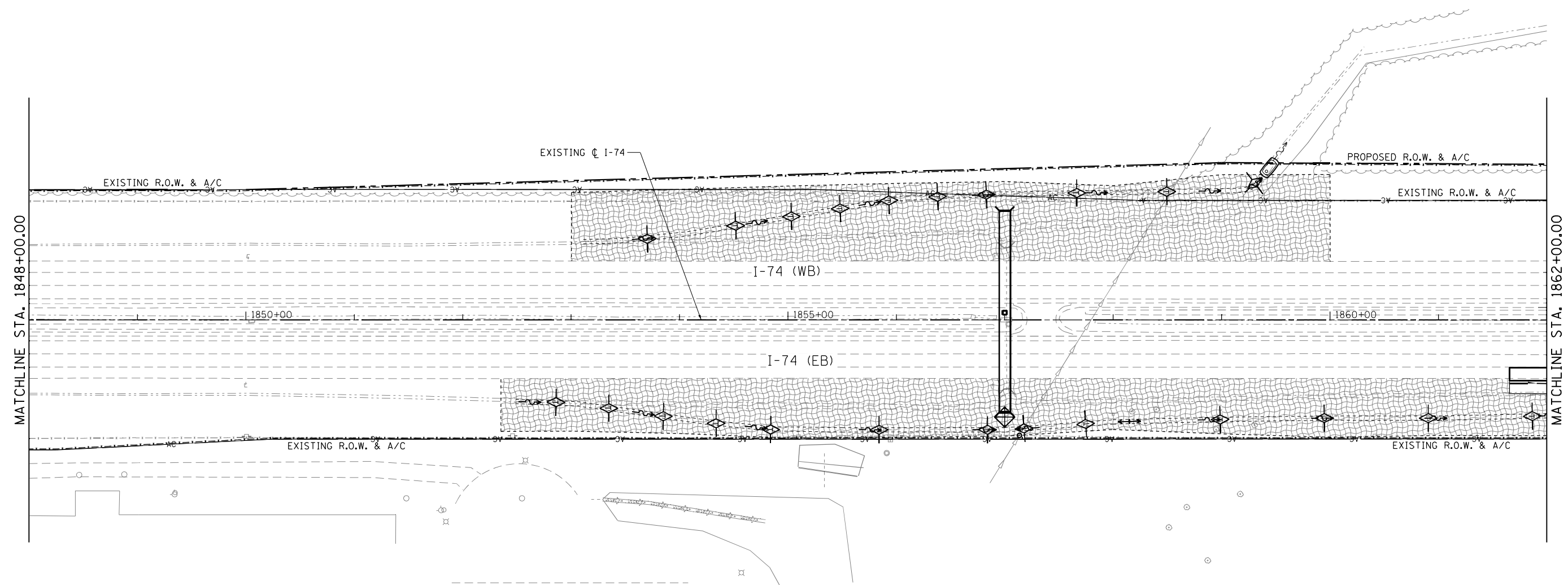
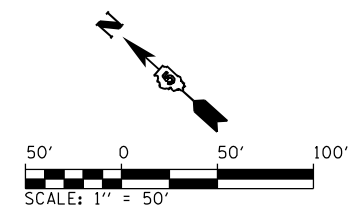
F.A.I. RTE.	SECTION	COUNTY	TOTAL SHEETS	SHEET NO.
57	(10-34-1)HKB	CHAMPAIGN	1187	389
CONTRACT NO. 70B99			ILLINOIS FED. AID PROJECT	



LEGEND			
	INLET AND PIPE PROTECTION		RIPRAP
	INLET FILTER		SEEDING, CLASS 2A WITH EROSION CONTROL BLANKET
	TEMPORARY DITCH CHECK		SEEDING, CLASS 2A WITH HEAVY DUTY EROSION CONTROL BLANKET
	SEDIMENT BASIN		SEEDING, CLASS 4 WITH MULCH, METHOD 2
	EROSION CONTROL, TEMPORARY PIPE SLOPE DRAIN		SEEDING, CLASS 4B WITH MULCH, METHOD 2
	PERIMETER EROSION BARRIER		

SEE SCHEDULE FOR SIZE, TYPE, & LOCATION OF ALL ITEMS
SEEDING AREAS ALSO INCLUDE: FERTILIZERS, MOWING & TEMPORARY EROSION CONTROL SEEDING.

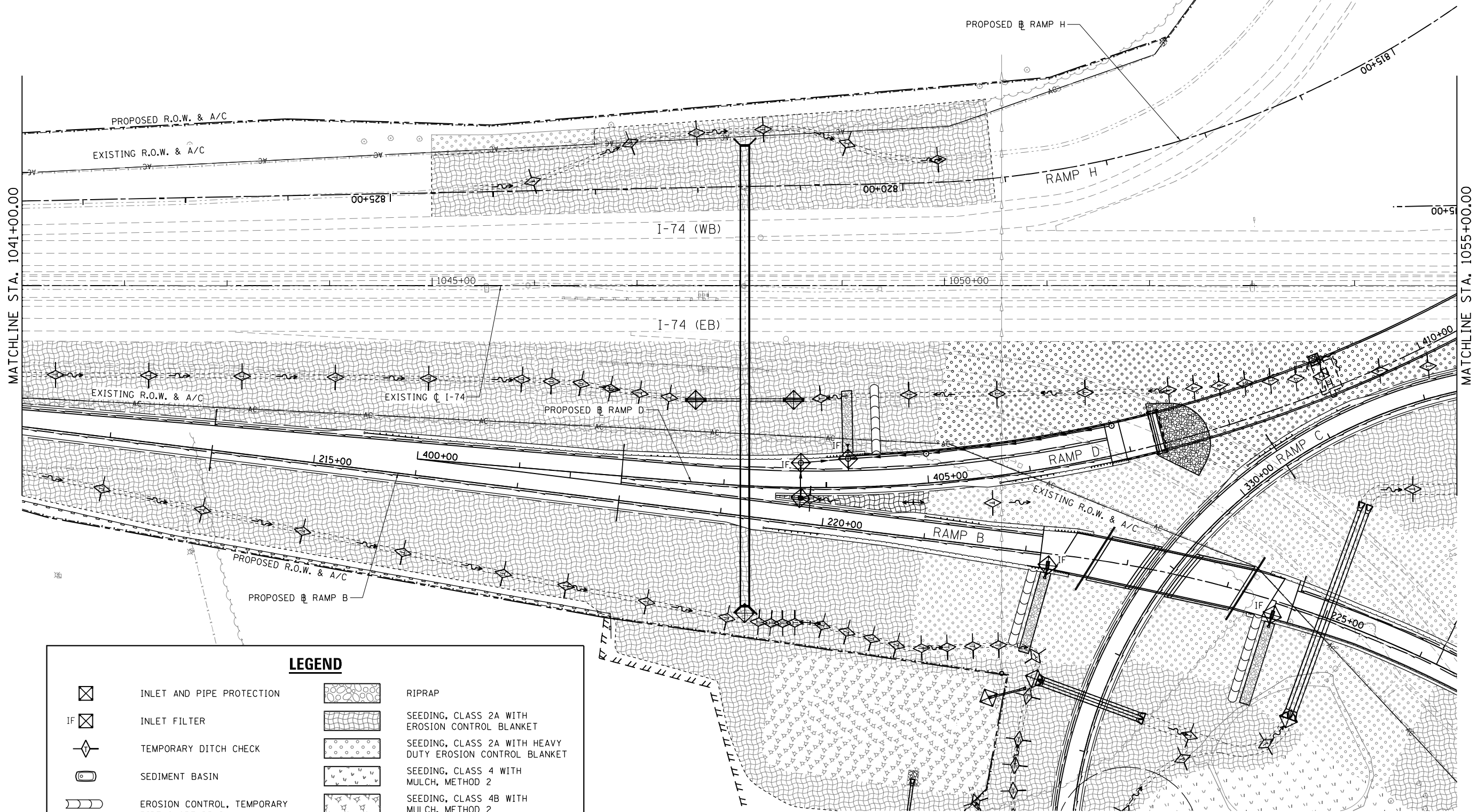
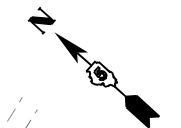
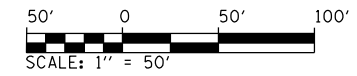
FILE NAME = ...\\0570899-sht-Eros-007 I57.dgn	USER NAME = Matt Overbey	DESIGNED - FBN	REVISED -	STATE OF ILLINOIS DEPARTMENT OF TRANSPORTATION	EROSION CONTROL PLAN I-57	F.A.I. RTE. = 57	SECTION = (10-34-1)HKB	COUNTY = CHAMPAIGN	TOTAL SHEETS = 1187	SHEET NO. = 390		
Default	PLOT SCALE = 100.0000' / in.	CHECKED - FBN	REVISED -			SCALE: 1" = 50'	SHEET 6 OF 20 SHEETS	STA. 621+00	TO STA. 635+00	CONTRACT NO. 70B99		
	PLOT DATE = 3/18/2021 - 9:00:59 AM	DATE - MARCH 2021	REVISED -			ILLINOIS FED. AID PROJECT						



LEGEND			
	INLET AND PIPE PROTECTION		RIPRAP
	INLET FILTER		SEEDING, CLASS 2A WITH EROSION CONTROL BLANKET
	TEMPORARY DITCH CHECK		SEEDING, CLASS 2A WITH HEAVY DUTY EROSION CONTROL BLANKET
	SEDIMENT BASIN		SEEDING, CLASS 4 WITH MULCH, METHOD 2
	EROSION CONTROL, TEMPORARY PIPE SLOPE DRAIN		SEEDING, CLASS 4B WITH MULCH, METHOD 2
	PERIMETER EROSION BARRIER		

SEE SCHEDULE FOR SIZE, TYPE, & LOCATION OF ALL ITEMS
 SEEDING AREAS ALSO INCLUDE: FERTILIZERS, MOWING & TEMPORARY EROSION CONTROL SEEDING.

FILE NAME = ... \0570899-sht-Eros-011 174.dgn	USER NAME = Matt Overbey	DESIGNED - FBN	REVISED -	STATE OF ILLINOIS DEPARTMENT OF TRANSPORTATION	EROSION CONTROL PLAN I-74		F.A.I. RTE. 57	SECTION (10-34-1)HBK	COUNTY CHAMPAIGN	TOTAL SHEETS 1187	SHEET NO. 391
	PLOT SCALE = 100.0000' / in.	CHECKED - FBN	REVISED -				SCALE: 1" = 50' SHEET 7 OF 20 SHEETS STA. 1848+00 TO STA. 1862+00		CONTRACT NO. 70B99		ILLINOIS FED. AID PROJECT
Default	PLOT DATE = 3/18/2021 - 9:01:03 AM	DATE - MARCH 2021	REVISED -								



LEGEND			
	INLET AND PIPE PROTECTION		RIPRAP
	INLET FILTER		SEEDING, CLASS 2A WITH EROSION CONTROL BLANKET
	TEMPORARY DITCH CHECK		SEEDING, CLASS 2A WITH HEAVY DUTY EROSION CONTROL BLANKET
	SEDIMENT BASIN		SEEDING, CLASS 4 WITH MULCH, METHOD 2
	EROSION CONTROL, TEMPORARY PIPE SLOPE DRAIN		SEEDING, CLASS 4B WITH MULCH, METHOD 2
	PERIMETER EROSION BARRIER		

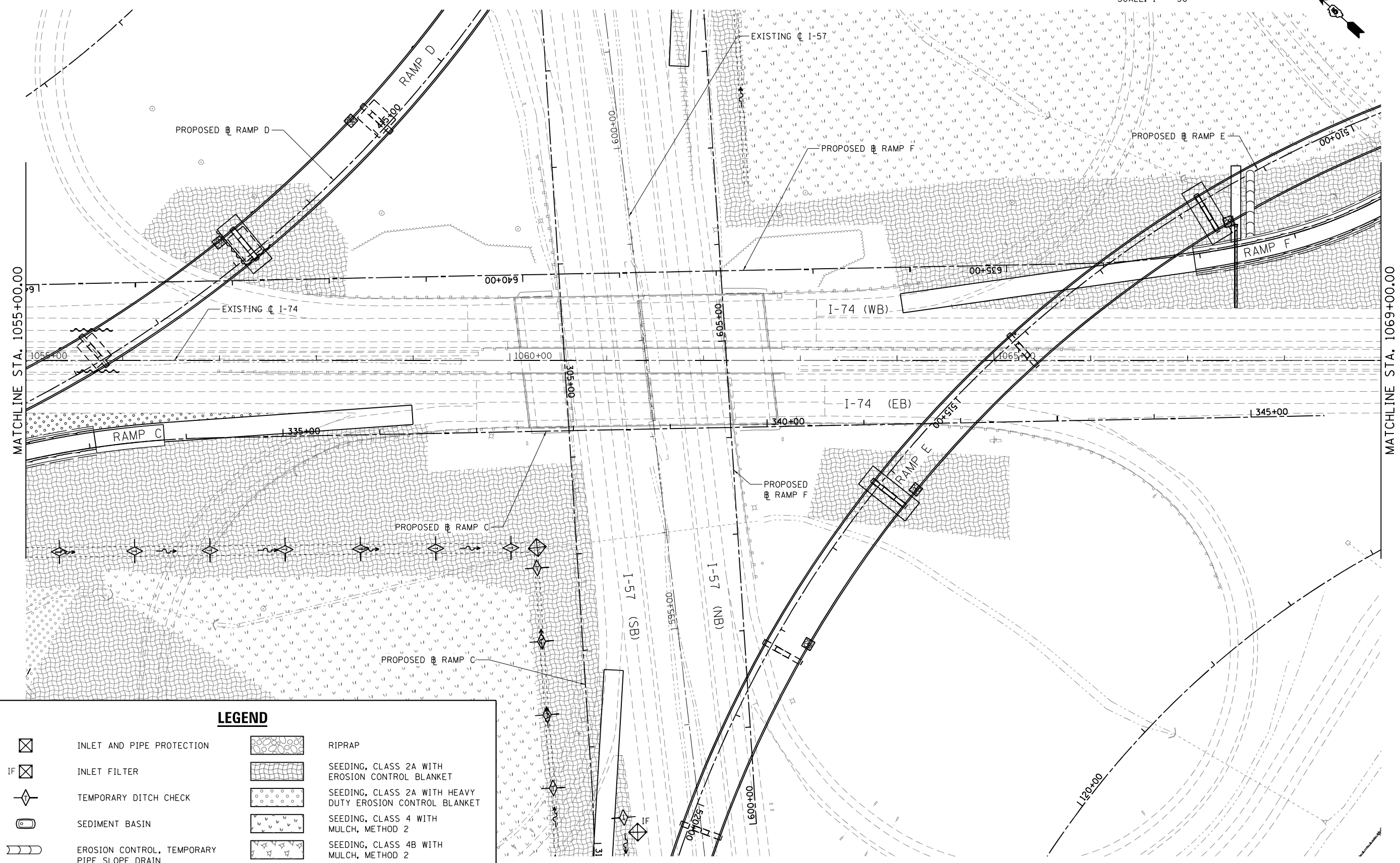

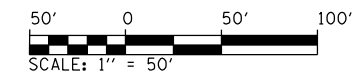
SEE SCHEDULE FOR SIZE, TYPE, & LOCATION OF ALL ITEMS
SEEDING AREAS ALSO INCLUDE: FERTILIZERS, MOWING & TEMPORARY EROSION CONTROL SEEDING.

FILE NAME = ...\\0570899-sht-Eros-013 174.dgn	USER NAME = Matt Overbey	DESIGNED - FBN	REVISED -
		DRAWN - RG	REVISED -
	PLOT SCALE = 100.0000' / in.	CHECKED - FBN	REVISED -
Default	PLOT DATE = 3/18/2021 - 9:01:11 AM	DATE - MARCH 2021	REVISED -

**STATE OF ILLINOIS
DEPARTMENT OF TRANSPORTATION**

EROSION CONTROL PLAN			
I-74			
SCALE: 1" = 50'	SHEET 9 OF 20 SHEETS	STA. 1041+00 TO STA. 1055+00	

F.A.I. RTE. 57	SECTION (10-34-1)HK	COUNTY CHAMPAIGN	TOTAL SHEETS 1187	SHEET NO. 393
			CONTRACT NO. 70B99	
ILLINOIS FED. AID PROJECT				



LEGEND	
	INLET AND PIPE PROTECTION
	INLET FILTER
	TEMPORARY DITCH CHECK
	SEDIMENT BASIN
	EROSION CONTROL, TEMPORARY PIPE SLOPE DRAIN
	PERIMETER EROSION BARRIER
	RIPRAP
	SEEDING, CLASS 2A WITH EROSION CONTROL BLANKET
	SEEDING, CLASS 2A WITH HEAVY DUTY EROSION CONTROL BLANKET
	SEEDING, CLASS 4 WITH MULCH, METHOD 2
	SEEDING, CLASS 4B WITH MULCH, METHOD 2

SEE SCHEDULE FOR SIZE, TYPE, & LOCATION OF ALL ITEMS
 SEEDING AREAS ALSO INCLUDE: FERTILIZERS, MOWING & TEMPORARY EROSION CONTROL SEEDING.

FILE NAME = ...\\0570899-sht-Eros-014 174.dgn
 Default

USER NAME = Matt Overbey
 PLOT SCALE = 100.0000' / in.
 PLOT DATE = 3/18/2021 - 9:01:16 AM

DESIGNED - FBN
 DRAWN - RG
 CHECKED - FBN
 DATE - MARCH 2021

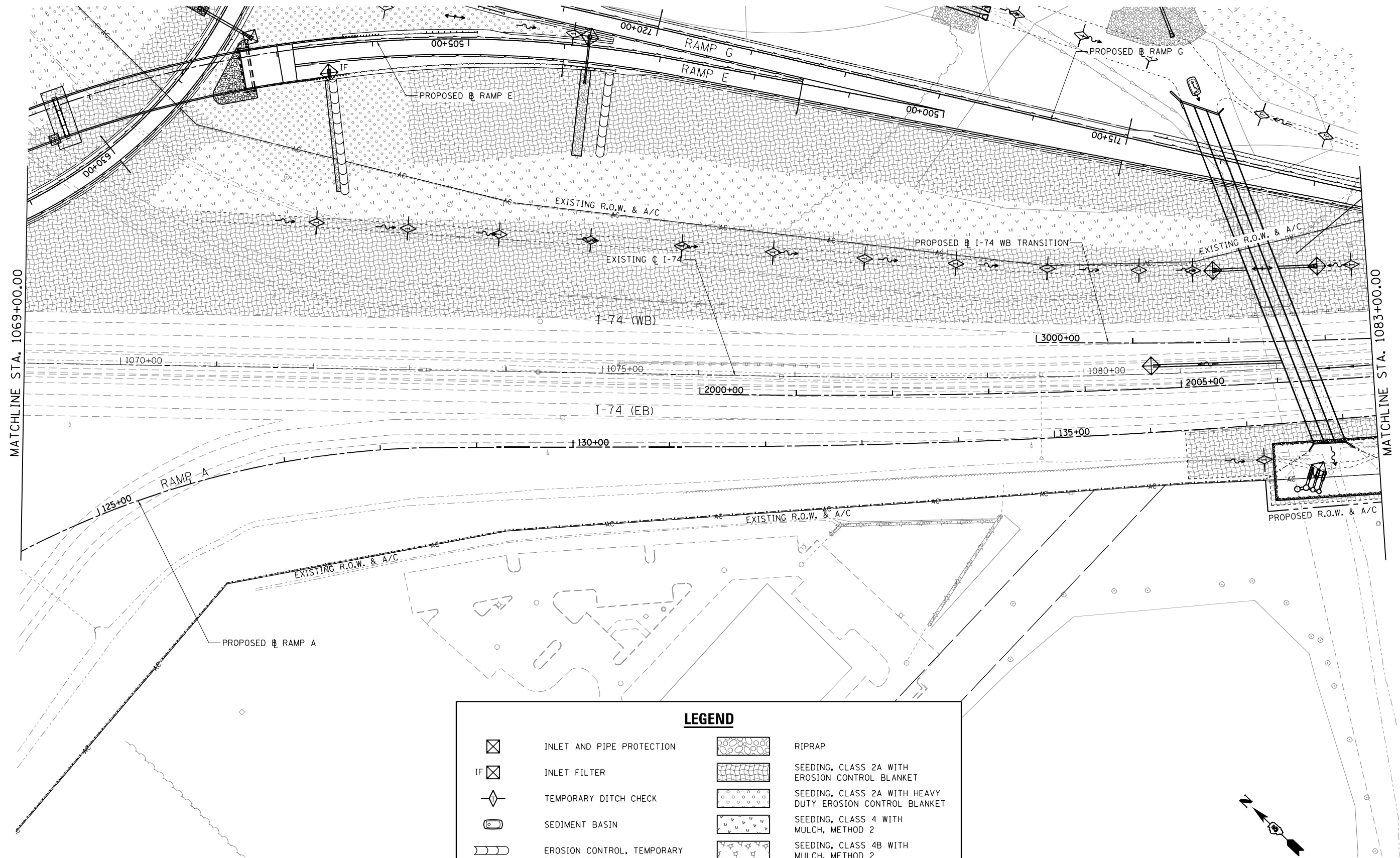
REVISED -
 REVISED -
 REVISED -
 REVISED -

**STATE OF ILLINOIS
 DEPARTMENT OF TRANSPORTATION**

**EROSION CONTROL PLAN
 I-74**

SCALE: 1" = 50' SHEET 10 OF 20 SHEETS STA. 1055+00 TO STA. 1069+00

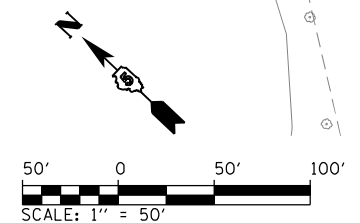
F.A.I. RTE.	SECTION	COUNTY	TOTAL SHEETS	SHEET NO.
57	(10-34-1)HKB	CHAMPAIGN	1187	394
CONTRACT NO. 70B99			ILLINOIS FED. AID PROJECT	



LEGEND

	INLET AND PIPE PROTECTION		RIPRAP
	INLET FILTER		SEEDING, CLASS 2A WITH EROSION CONTROL BLANKET
	TEMPORARY DITCH CHECK		SEEDING, CLASS 2A WITH HEAVY DUTY EROSION CONTROL BLANKET
	SEDIMENT BASIN		SEEDING, CLASS 4 WITH MULCH, METHOD 2
	EROSION CONTROL, TEMPORARY PIPE SLOPE DRAIN		SEEDING, CLASS 4B WITH MULCH, METHOD 2
	PERIMETER EROSION BARRIER		

SEE SCHEDULE FOR SIZE, TYPE, & LOCATION OF ALL ITEMS
 SEEDING AREAS ALSO INCLUDE: FERTILIZERS, MOWING & TEMPORARY EROSION CONTROL SEEDING.

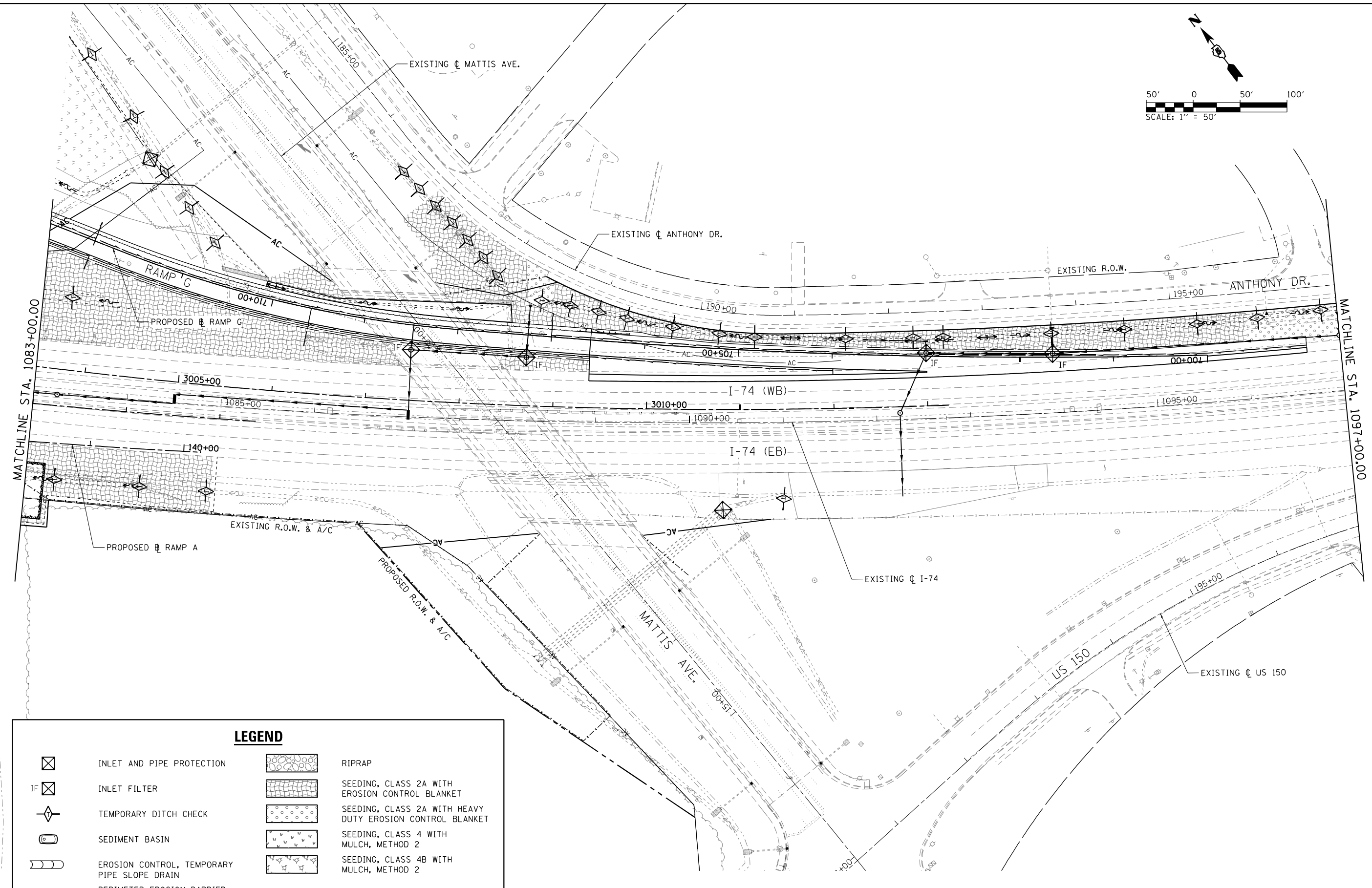
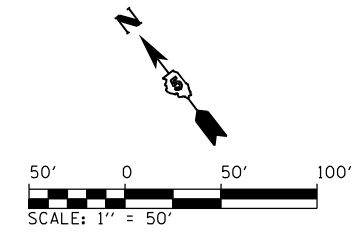


FILE NAME = ...105708899-sht-Eros-015 174.dgn	USER NAME = Matt Overbey	DESIGNED - FBN	REVISED -
		DRAWN - RG	REVISED -
		CHECKED - FBN	REVISED -
		DATE - MARCH 2021	REVISED -

**STATE OF ILLINOIS
 DEPARTMENT OF TRANSPORTATION**

EROSION CONTROL PLAN			
I-74			
SCALE: 1" = 50'	SHEET 11 OF 20 SHEETS	STA. 1069+00 TO STA. 1083+00	

F.A.I. RTE. 57	SECTION (10-34-1)H8K	COUNTY CHAMPAIGN	TOTAL SHEETS 1187	SHEET NO. 395
CONTRACT NO. 70B99			ILLINOIS FED. AID PROJECT	



LEGEND	
	INLET AND PIPE PROTECTION
	INLET FILTER
	TEMPORARY DITCH CHECK
	SEDIMENT BASIN
	EROSION CONTROL, TEMPORARY PIPE SLOPE DRAIN
	PERIMETER EROSION BARRIER
	RIPRAP
	SEEDING, CLASS 2A WITH EROSION CONTROL BLANKET
	SEEDING, CLASS 2A WITH HEAVY DUTY EROSION CONTROL BLANKET
	SEEDING, CLASS 4 WITH MULCH, METHOD 2
	SEEDING, CLASS 4B WITH MULCH, METHOD 2

SEE SCHEDULE FOR SIZE, TYPE, & LOCATION OF ALL ITEMS
 SEEDING AREAS ALSO INCLUDE: FERTILIZERS, MOWING & TEMPORARY EROSION CONTROL SEEDING.

FILE NAME = ...\\0570899-sht-Eros-016 174.dgn
 Default

USER NAME = Matt Overbey
 PLOT SCALE = 100.0000' / 1in.
 PLOT DATE = 3/18/2021 - 9:01:24 AM

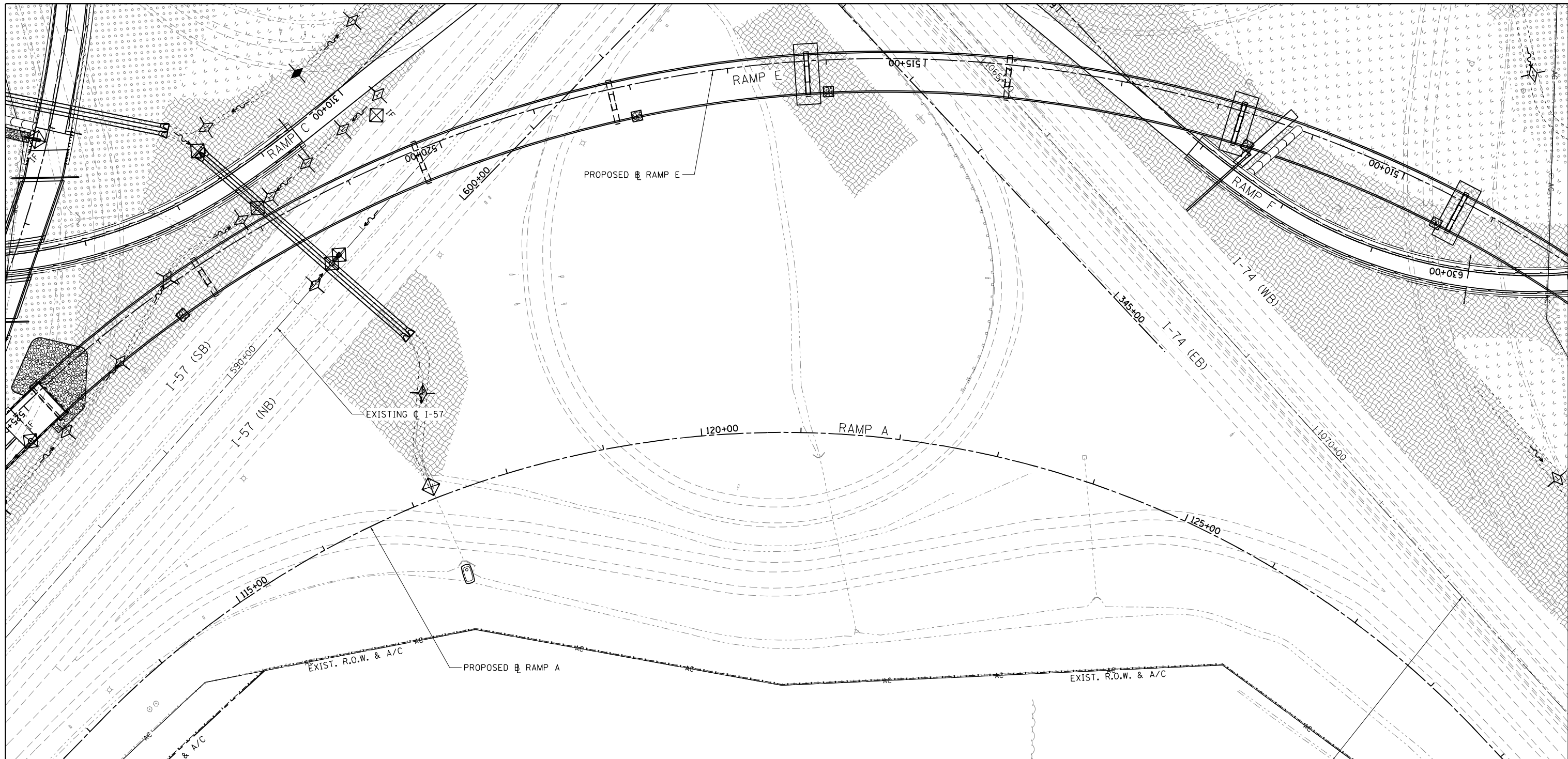
DESIGNED - FBN
 DRAWN - RG
 CHECKED - FBN
 DATE - MARCH 2021

REVISED -
 REVISED -
 REVISED -
 REVISED -

**STATE OF ILLINOIS
 DEPARTMENT OF TRANSPORTATION**


EROSION CONTROL PLAN
I-74
 SCALE: 1" = 50' SHEET 12 OF 20 SHEETS STA. 1083+00 TO STA. 1097+00

F.A.I. RTE.	SECTION	COUNTY	TOTAL SHEETS	SHEET NO.
57	(10-34-1)HBK	CHAMPAIGN	1187	396
CONTRACT NO. 70B99				
ILLINOIS FED. AID PROJECT				



LEGEND			
	INLET AND PIPE PROTECTION		RIPRAP
	INLET FILTER		SEEDING, CLASS 2A WITH EROSION CONTROL BLANKET
	TEMPORARY DITCH CHECK		SEEDING, CLASS 2A WITH HEAVY DUTY EROSION CONTROL BLANKET
	SEDIMENT BASIN		SEEDING, CLASS 4 WITH MULCH, METHOD 2
	EROSION CONTROL, TEMPORARY PIPE SLOPE DRAIN		SEEDING, CLASS 4B WITH MULCH, METHOD 2
	PERIMETER EROSION BARRIER		

SEE SCHEDULE FOR SIZE, TYPE, & LOCATION OF ALL ITEMS
 SEEDING AREAS ALSO INCLUDE: FERTILIZERS, MOWING & TEMPORARY EROSION CONTROL SEEDING.



FILE NAME =
 ... \D570899-sht-Eros-021 RampA.dgn
 Default

USER NAME = Matt Overbey
 PLOT SCALE = 100.0000' / in.
 PLOT DATE = 3/18/2021 - 9:01:32 AM

DESIGNED - FBN
 DRAWN - RG
 CHECKED - FBN
 DATE - MARCH 2021

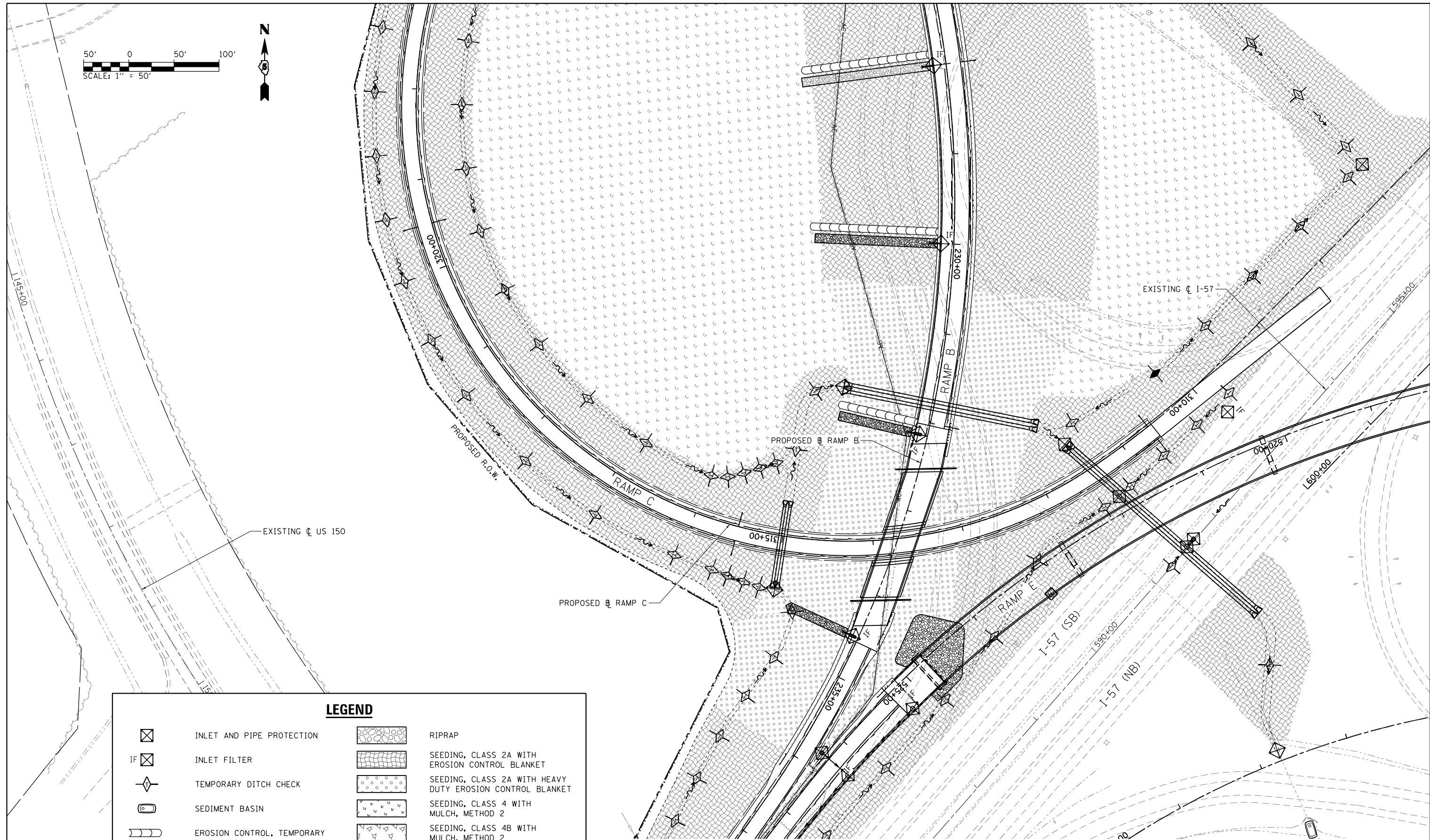
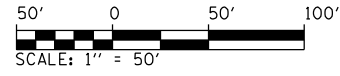
REVISED -
 REVISED -
 REVISED -
 REVISED -

**STATE OF ILLINOIS
 DEPARTMENT OF TRANSPORTATION**

**EROSION CONTROL PLAN
 SOUTHEAST QUADRANT**

SCALE: 1" = 50' SHEET 14 OF 20 SHEETS STA. TO STA.

F.A.I. RTE.	SECTION	COUNTY	TOTAL SHEETS	SHEET NO.
57	(10-34-1)HBK	CHAMPAIGN	1187	398
				CONTRACT NO. 70B99
ILLINOIS FED. AID PROJECT				



LEGEND	
	INLET AND PIPE PROTECTION
	INLET FILTER
	TEMPORARY DITCH CHECK
	SEDIMENT BASIN
	EROSION CONTROL, TEMPORARY PIPE SLOPE DRAIN
	PERIMETER EROSION BARRIER
	RIPRAP
	SEEDING, CLASS 2A WITH EROSION CONTROL BLANKET
	SEEDING, CLASS 2A WITH HEAVY DUTY EROSION CONTROL BLANKET
	SEEDING, CLASS 4 WITH MULCH, METHOD 2
	SEEDING, CLASS 4B WITH MULCH, METHOD 2

SEE SCHEDULE FOR SIZE, TYPE, & LOCATION OF ALL ITEMS
 SEEDING AREAS ALSO INCLUDE: FERTILIZERS, MOWING & TEMPORARY EROSION CONTROL SEEDING.

FILE NAME = ...\\0570899-sht-Eros-022 RampC1.dgn
 Default

USER NAME = Matt Overbey
 PLOT SCALE = 100.0000' / in.
 PLOT DATE = 3/18/2021 - 9:01:36 AM

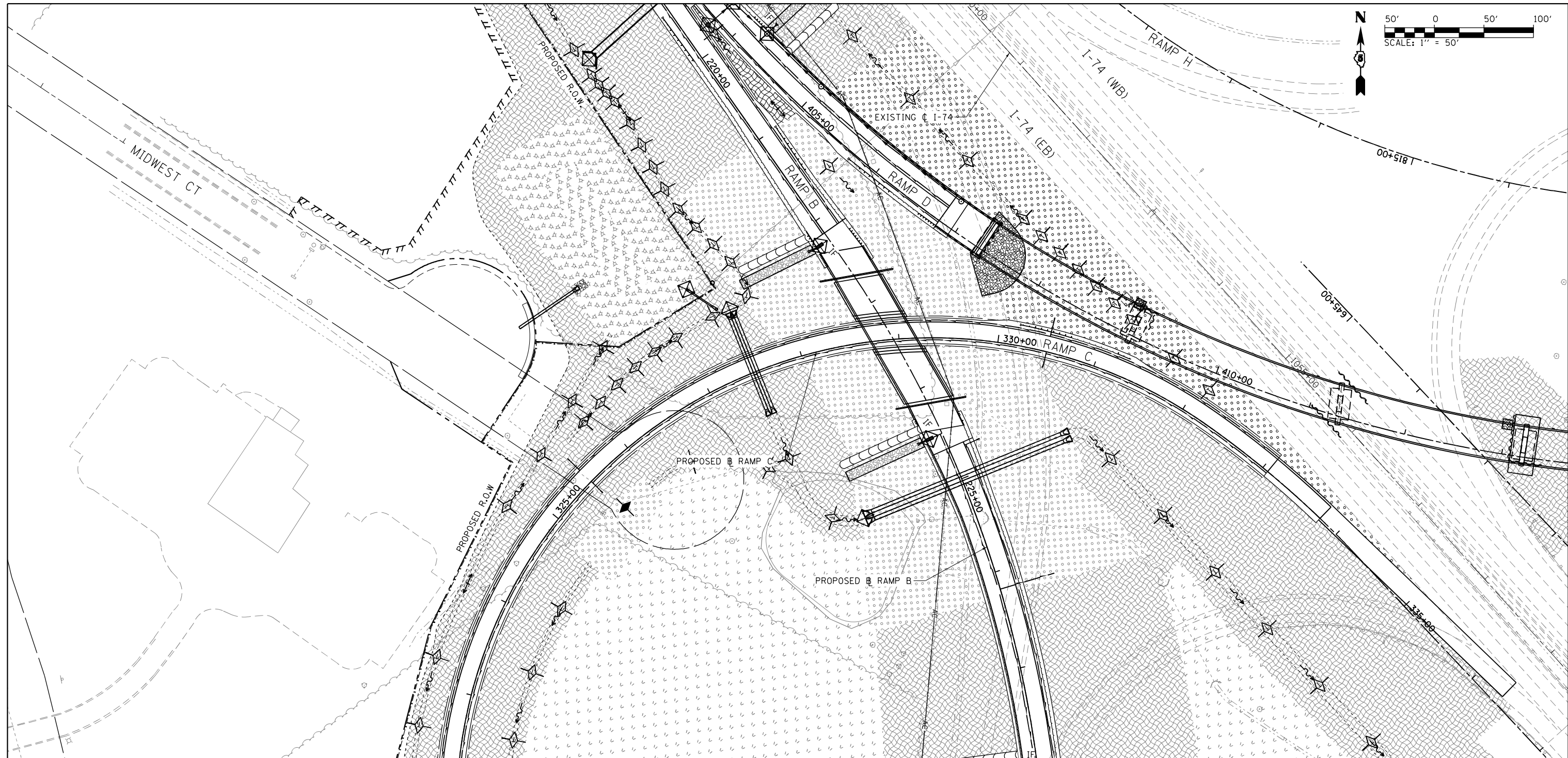
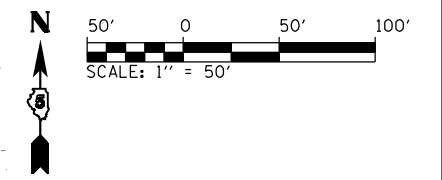
DESIGNED - FBN
 DRAWN - RG
 CHECKED - FBN
 DATE - MARCH 2021

REVISED -
 REVISED -
 REVISED -
 REVISED -

**STATE OF ILLINOIS
 DEPARTMENT OF TRANSPORTATION**

**EROSION CONTROL PLAN
 SOUTHWEST QUADRANT**
 SCALE: 1" = 50' SHEET 15 OF 20 SHEETS STA. TO STA.

F.A.I. RTE.	SECTION	COUNTY	TOTAL SHEETS	SHEET NO.
57	(10-34-1)HBK	CHAMPAIGN	1187	399
CONTRACT NO. 70B99				
ILLINOIS FED. AID PROJECT				



LEGEND

 	<p>INLET AND PIPE PROTECTION</p> <p>INLET FILTER</p> <p>TEMPORARY DITCH CHECK</p> <p>SEDIMENT BASIN</p> <p>EROSION CONTROL, TEMPORARY PIPE SLOPE DRAIN</p> <p>PERIMETER EROSION BARRIER</p>	 	<p>RIPRAP</p> <p>SEEDING, CLASS 2A WITH EROSION CONTROL BLANKET</p> <p>SEEDING, CLASS 2A WITH HEAVY DUTY EROSION CONTROL BLANKET</p> <p>SEEDING, CLASS 4 WITH MULCH, METHOD 2</p> <p>SEEDING, CLASS 4B WITH MULCH, METHOD 2</p>
----------------------	---	------------------	---

SEE SCHEDULE FOR SIZE, TYPE, & LOCATION OF ALL ITEMS
 SEEDING AREAS ALSO INCLUDE: FERTILIZERS, MOWING & TEMPORARY EROSION CONTROL SEEDING.

FILE NAME = ...\\0570899-sht-Eros-023 RampC2.dgn	USER NAME = Matt Overbey	DESIGNED - FBN	REVISED -
Default	PLOT SCALE = 100.0000' / in.	DRAWN - RG	REVISED -
	PLOT DATE = 3/18/2021 - 9:01:40 AM	CHECKED - FBN	REVISED -
		DATE - MARCH 2021	REVISED -

**STATE OF ILLINOIS
 DEPARTMENT OF TRANSPORTATION**

**EROSION CONTROL PLAN
 SOUTHWEST QUADRANT**

SCALE: 1" = 50' SHEET 16 OF 20 SHEETS STA. TO STA.

F.A.I. RTE. 57	SECTION (10-34-1)HKB	COUNTY CHAMPAIGN	TOTAL SHEETS 1187	SHEET NO. 400
CONTRACT NO. 70B99			ILLINOIS FED. AID PROJECT	