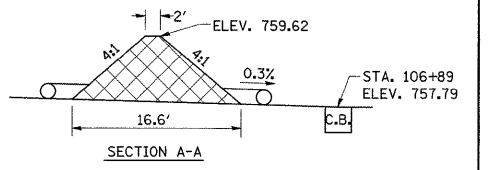
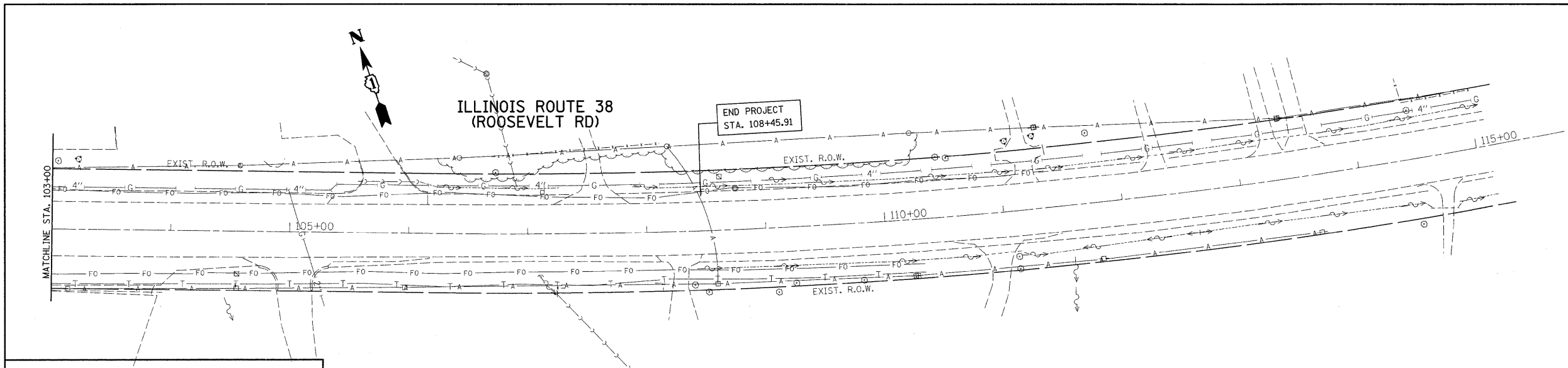
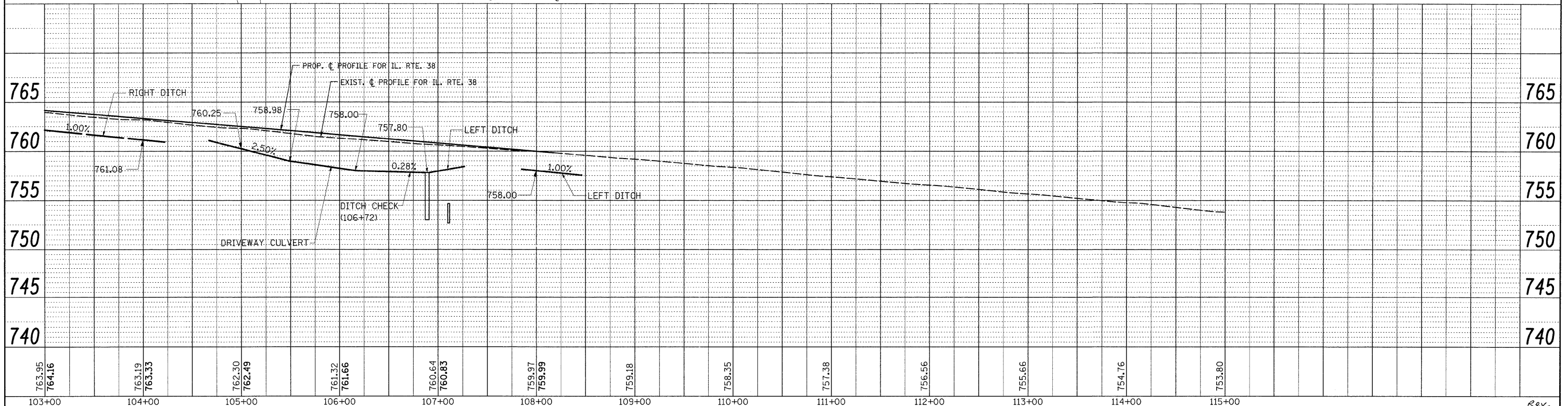
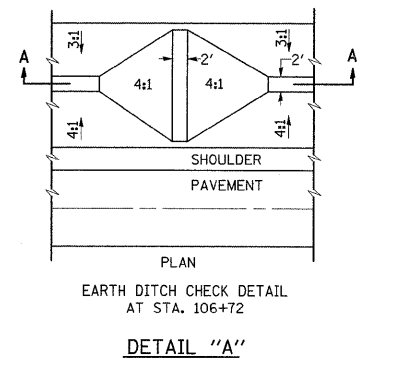
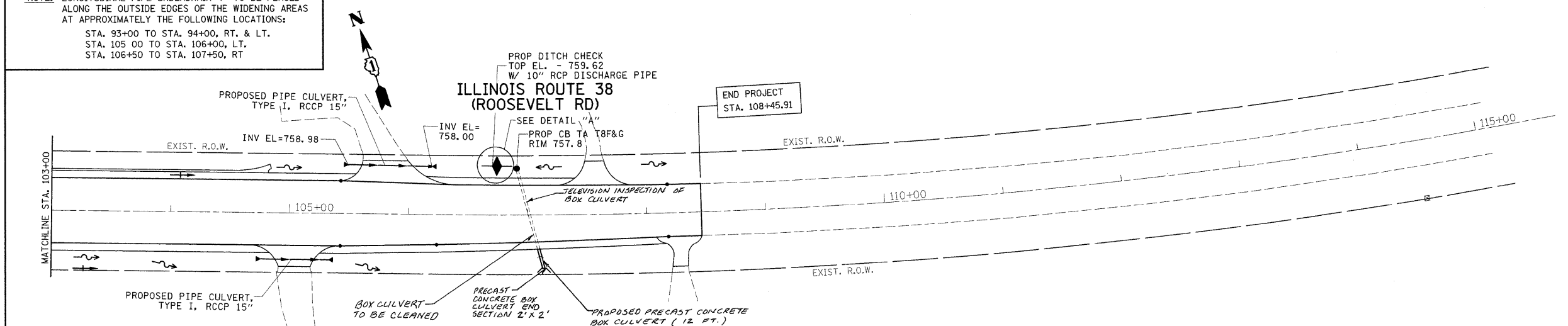


DATE	
BY	
SURVEYED	
PLOTTED	
NOTE BOOK	
NO.	

DATE	
BY	
PROFILE	
NO.	



NOTE: LONGITUDINAL PIPE UNDERDRAIN 4" TO BE PLACED ALONG THE OUTSIDE EDGES OF THE WIDENING AREAS AT APPROXIMATELY THE FOLLOWING LOCATIONS:
 STA. 93+00 TO STA. 94+00, RT. & LT.
 STA. 105 00 TO STA. 106+00, LT.
 STA. 106+50 TO STA. 107+50, RT



FILE NAME =	USER NAME = ulrichkd	DESIGNED -	REVISED -	STATE OF ILLINOIS DEPARTMENT OF TRANSPORTATION	IL. ROUTE 38 AT GARY'S MILL ROAD EXIST. & PROP. DRAINAGE & UTILITY PLAN	F.A.P. RTE. 347	SECTION 2 Y-N	COUNTY DUPAGE	TOTAL SHEETS 40	SHEET NO. 16	Rev.	
PLLOT SCALE = 50:0000 / IN.	PLLOT DATE = 3/16/2009	DRAWN -	REVISED -			SCALE: 1"=50'	SHEET NO. OF SHEETS STA. TO STA.	CONTRACT NO. 60E65			FED. ROAD DIST. NO. ILLINOIS FED. AID PROJECT	
		CHECKED -	REVISED -									
		DATE -	REVISED -									