




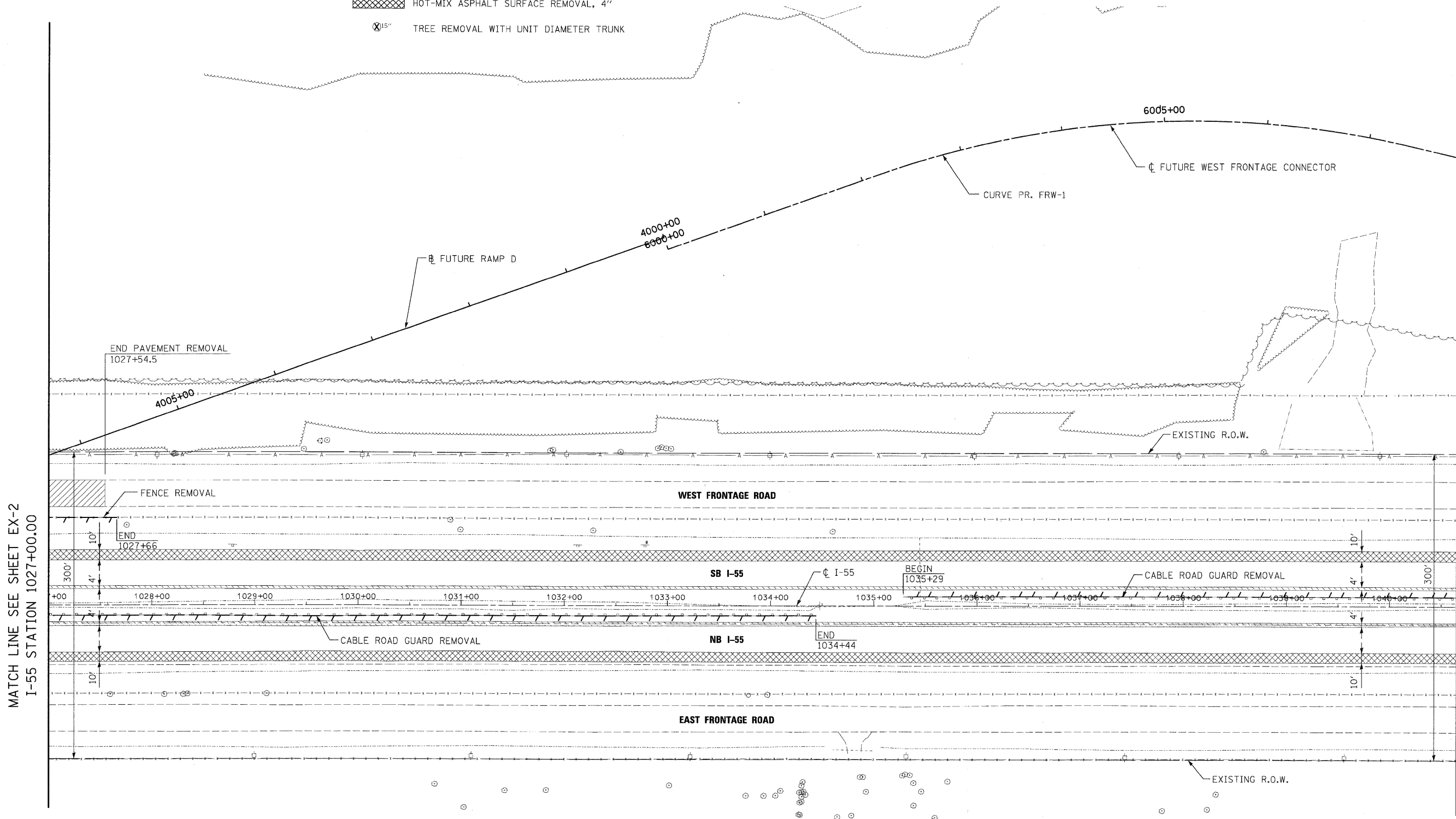


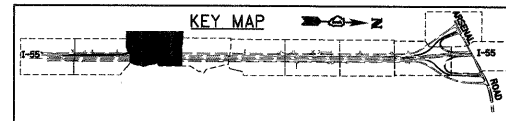
**EXISTING LEGEND**

-  PAVEMENT REMOVAL
-  PAVED SHOULDER REMOVAL
-  DRIVEWAY PAVEMENT REMOVAL
-  HOT-MIX ASPHALT SURFACE REMOVAL, 4"
-  15" TREE REMOVAL WITH UNIT DIAMETER TRUNK



MATCH LINE SEE SHEET EX-2  
I-55 STATION 1027+00.00

MATCH LINE SEE SHEET EX-4  
I-55 STATION 1040+65.00



McDonough Associates Inc.  
Engineers/Architects  
180 East Randolph Street, Chicago, Illinois 60601

FILE NAME =	USER NAME = TKIuegal
D:\6071-SHT-REM\03.dgn	
PLOT SCALE = 1:50	
PLOT DATE = 3/19/2009	

DESIGNED - YSK	REVISOR -
DRAWN - YSK	REVISIONS -
CHECKED - DLT	REVISIONS -
DATE - 3/20/09	REVISIONS -

**STATE OF ILLINOIS  
DEPARTMENT OF TRANSPORTATION**

**EXISTING PLAN AND REMOVALS**

SCALE: 1"=50' SHEET NO. 3 OF 10 SHEETS STA. 1027+00.00 TO STA. 1040+65.00

F.A.I. RTE.	SECTION	COUNTY	TOTAL SHEETS	SHEET NO.
55	99-2HB-2-R	WILL	171	23
FED. ROAD DIST. NO. 1 ILLINOIS FED. AID PROJECT			CONTRACT NO. 60F71	

FINAL