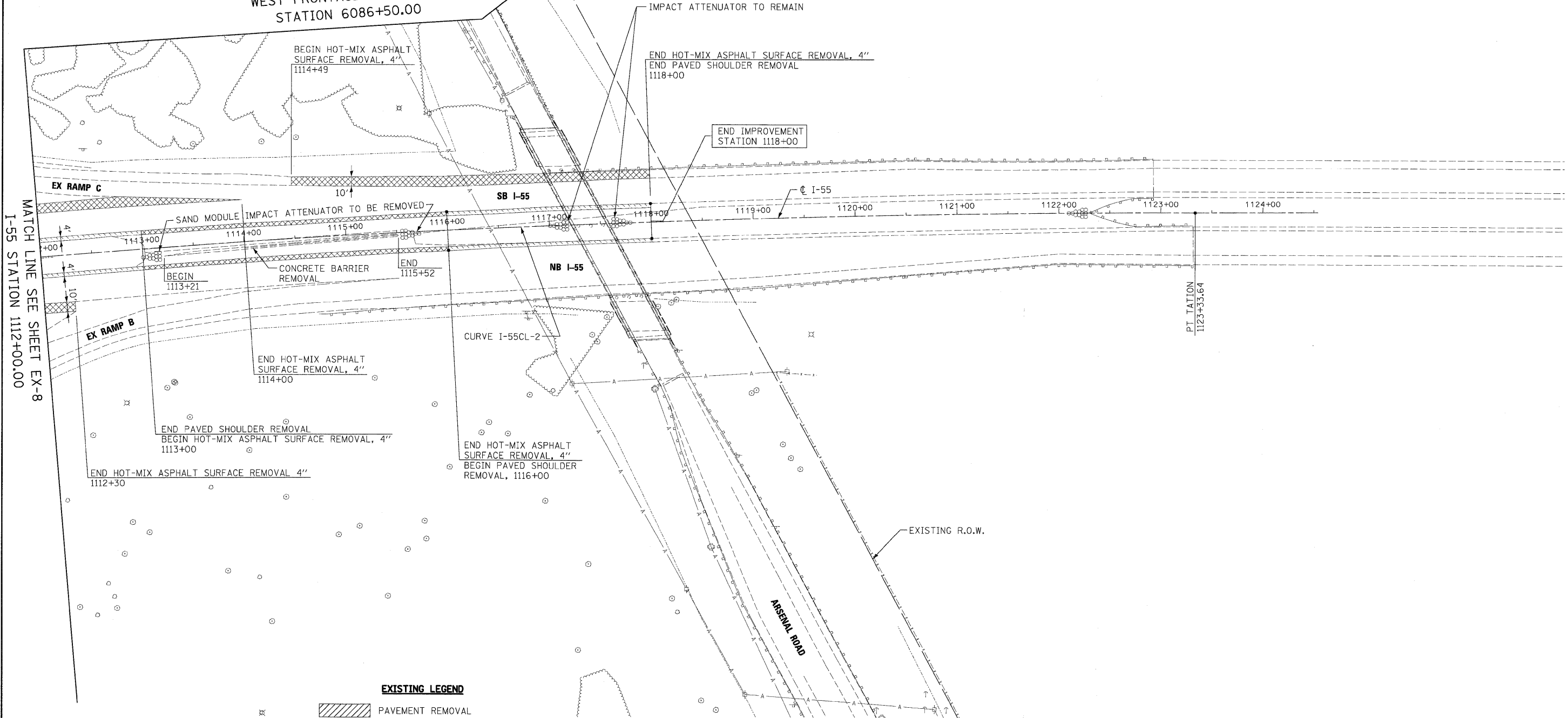









MATCH LINE SEE SHEET EX-9  
WEST FRONTAGE CONNECTOR  
STATION 6086+50.00



**EXISTING LEGEND**

-  PAVEMENT REMOVAL
-  PAVED SHOULDER REMOVAL
-  DRIVEWAY PAVEMENT REMOVAL
-  HOT-MIX ASPHALT SURFACE REMOVAL, 4"
-  TREE REMOVAL WITH UNIT DIAMETER TRUNK

MATCH LINE SEE SHEET EX-8  
I-55 STATION 1112+00.00

McDonough Associates Inc.  
Engineers / Architects  
180 East Randolph Street Chicago, Illinois 60601



FILE NAME =  
D160F71-SHT-REM10.dgn

USER NAME = TKluagel  
DESIGNED - YSK  
DRAWN - YSK  
PLOT SCALE = 1:50  
CHECKED - DLT  
PLOT DATE = 3/19/2009

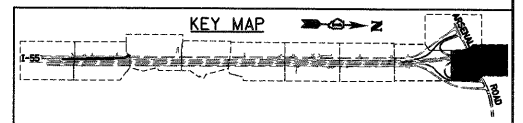
REVISOR -  
REVISION -  
REVISION -  
DATE - 3/20/09

REVISOR -  
REVISION -  
REVISION -  
DATE -

**STATE OF ILLINOIS  
DEPARTMENT OF TRANSPORTATION**

**EXISTING PLAN AND REMOVALS**

SCALE: 1"=50' SHEET NO. 10 OF 10 SHEETS STA. 6086+50.00 TO STA.



F.A.T. RTE.	SECTION	COUNTY	TOTAL SHEETS	SHEET NO.
55	99-2HB-2-R	WILL	171	30
CONTRACT NO. 60F71				
FED. ROAD DIST. NO. 1 ILLINOIS FED. AID PROJECT				

FINAL