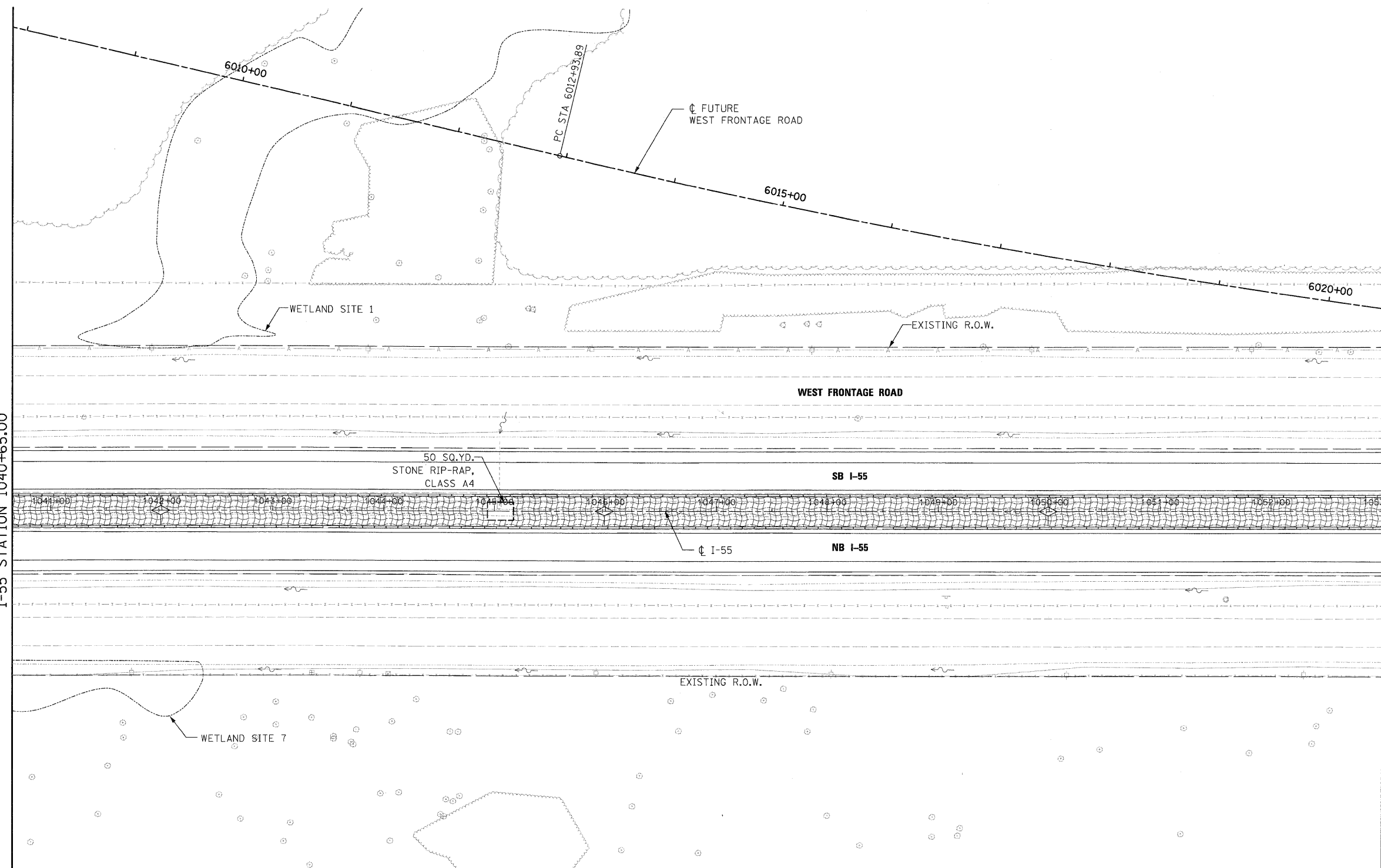













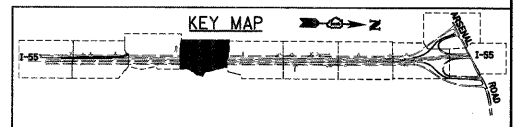
MATCH LINE SEE SHEET EC-3  
I-55 STATION 1040+65.00



MATCH LINE SEE SHEET EC-5  
I-55 STATION 1053+00.00

**EROSION CONTROL LEGEND**

-  INLET AND PIPE PROTECTION
-  TEMPORARY DITCH CHECK
-  SEDIMENT CONTROL, SILT FENCE
-  EROSION CONTROL BLANKET WITH TEMPORARY EROSION CONTROL SEEDING
-  DRAINAGE SUMMIT
-  INLET FILTER
-  SEDIMENT CONTROL, STABILIZED CONSTRUCTION ENTRANCE
-  DITCH FLOW
-  SWALE



**McDonough Associates Inc.**  
Engineers / Architects  
130 East Randolph Street Chicago, Illinois 60601

FILE NAME = D162F71-SHT-EROS14.dgn	USER NAME = TKLuegel	DESIGNED - JCL	REVISED -
		DRAWN - JCL	REVISED -
		CHECKED - DLT	REVISED -
		DATE - 03/20/09	REVISED -

**STATE OF ILLINOIS  
DEPARTMENT OF TRANSPORTATION**

**EROSION AND SEDIMENT CONTROL PLAN**

SCALE: 1"=50'    SHEET NO. 4 OF 10 SHEETS    STA. 1040+65.00 TO STA. 1053+00.00

F.A.I. RTE.	SECTION	COUNTY	TOTAL SHEETS NO.	SHEET NO.
55	99-2HB-2-R	WILL	171	64
FED. ROAD DIST. NO. 1 ILLINOIS FED. AID PROJECT			CONTRACT NO. 60F71	

FINAL