








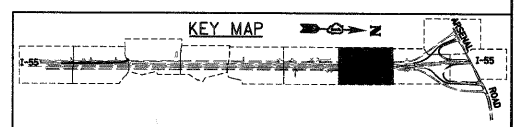


MATCH LINE SEE SHEET EC-6
I-55 STATION 1082+50.00

MATCH LINE SEE SHEET EC-8
I-55 STATION 1097+00.00

EROSION CONTROL LEGEND

-  INLET AND PIPE PROTECTION
-  TEMPORARY DITCH CHECK
-  SEDIMENT CONTROL, SILT FENCE
-  EROSION CONTROL BLANKET WITH TEMPORARY EROSION CONTROL SEEDING
-  DRAINAGE SUMMIT
-  IF INLET FILTER
-  SEDIMENT CONTROL, STABILIZED CONSTRUCTION ENTRANCE
-  DITCH FLOW
-  SWALE



McDonough Associates Inc.
 Engineers / Architects
 130 East Randolph Street, Chicago, Illinois 60607

FILE NAME = D:\6071-SHT-EROS17.dgn	USER NAME = TKluegel	DESIGNED - JCL	REVISED -
		DRAWN - JCL	REVISED -
		CHECKED - DLT	REVISED -
		DATE - 03/20/09	REVISED -

**STATE OF ILLINOIS
DEPARTMENT OF TRANSPORTATION**

EROSION AND SEDIMENT CONTROL PLAN

SCALE: 1"=50' SHEET NO. 7 OF 10 SHEETS STA. 1082+50.00 TO STA. 1097+00.00

F.A.I. RTE. 55	SECTION 99-2HB-2-R	COUNTY WILL	TOTAL SHEETS 171	SHEET NO. 67
FED. ROAD DIST. NO. 1 ILLINOIS FED. AID PROJECT			CONTRACT NO. 60F71	

FINAL