








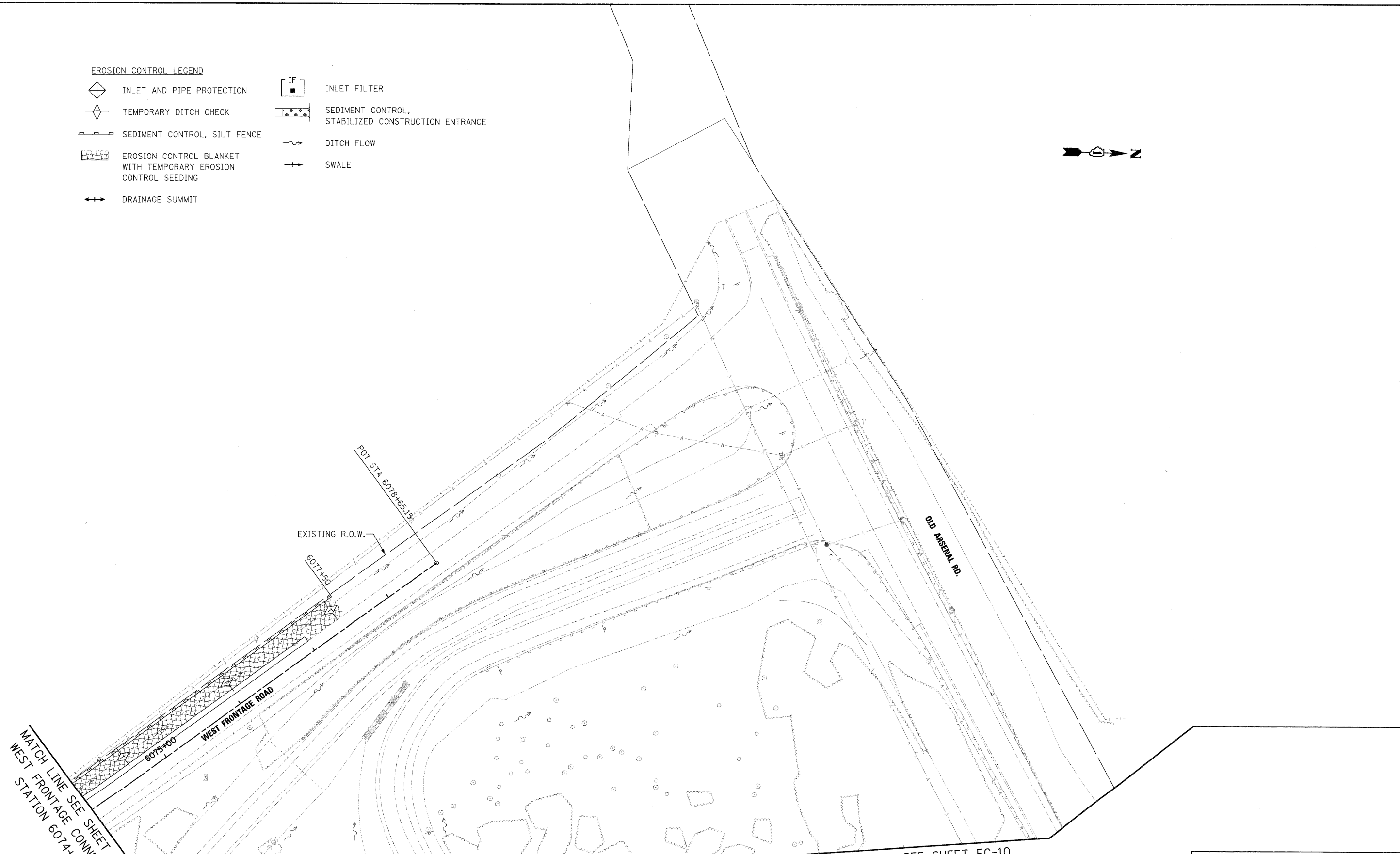


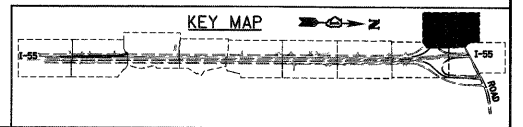
**EROSION CONTROL LEGEND**

-  INLET AND PIPE PROTECTION
-  TEMPORARY DITCH CHECK
-  SEDIMENT CONTROL, SILT FENCE
-  EROSION CONTROL BLANKET WITH TEMPORARY EROSION CONTROL SEEDING
-  DRAINAGE SUMMIT
-  INLET FILTER
-  SEDIMENT CONTROL, STABILIZED CONSTRUCTION ENTRANCE
-  DITCH FLOW
-  SWALE



MATCH LINE SEE SHEET EC-8  
WEST FRONTAGE CONNECTOR  
STATION 6074+00

MATCH LINE SEE SHEET EC-10  
WEST FRONTAGE CONNECTOR  
STATION 6086+50.00



**McDonough Associates Inc.**  
 Engineers / Architects  
 130 East Randolph Street, Chicago, Illinois 60601

FILE NAME = D160F71-SHT-EROS19.dgn	USER NAME = TKLuegel	DESIGNED - JCL	REVISED -
PLCT SCALE = 1:50	CHECKED - DLT	DRAWN - JCL	REVISED -
PLCT DATE = 3/19/2009	DATE - 03/20/09	CHECKED - DLT	REVISED -

**STATE OF ILLINOIS**  
**DEPARTMENT OF TRANSPORTATION**

**EROSION AND SEDIMENT CONTROL PLAN**

SCALE: 1"=50'    SHEET NO. 9 OF 10 SHEETS    STA. 6074+00.00 TO STA. 6086+50.00

F.A.I. RTE.	SECTION	COUNTY	TOTAL SHEETS	SHEET NO.
55	99-2HB-2-R	WILL	171	69
CONTRACT NO. 60F71				
FED. ROAD DIST. NO. 1 ILLINOIS FED. AID PROJECT				