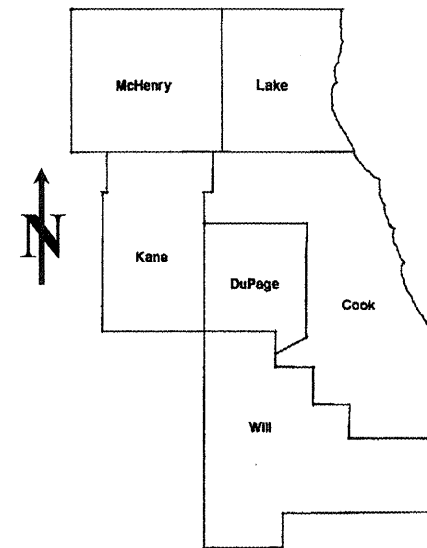


ROUTE	SECTION	COUNTY	TOTAL SHEETS	SHEET NUMBER
VARIOUS	2009-027 PP	COOK & WILL	20	1

STATE OF ILLINOIS
DEPARTMENT OF TRANSPORTATION
DIVISION OF HIGHWAYS
DISTRICT ONE
PROPOSED HIGHWAY PLANS

CONTRACT NO. 60G26

D-91-357-09






LOCATION OF IMPROVEMENT INDICATED THUS:

VARIOUS ROUTES
 SECTION: 2009-027 PP
 VARIOUS INTERSTATE MAINLINE
 PAVEMENT PATCHING
 COOK & WILL COUNTIES
 C-91-357-09

FOR INDEX OF SHEETS SEE SHEET 2

CONTRACT NO. 60G26

STATE OF ILLINOIS DEPARTMENT OF TRANSPORTATION DIVISION OF HIGHWAYS
SUBMITTED: <u>MARCH 24, 2009</u>  DEPUTY DIRECTOR OF HIGHWAYS, REGION ENGINEER
<u>May 8, 2009</u>  ENGINEER OF DESIGN AND ENVIRONMENT
<u>May 8, 2009</u>  DIRECTOR, DIVISION OF HIGHWAYS

PRINTED BY THE AUTHORITY
OF THE STATE OF ILLINOIS

J.U.L.I.E.: JOINT UTILITY LOCATION
INFORMATION FOR EXCAVATION
(312) 744-7000

DISTRICT ONE - DESIGN - PLAN PREPARATION ENGINEER:
 KEN ENG / (847) 705-4247