

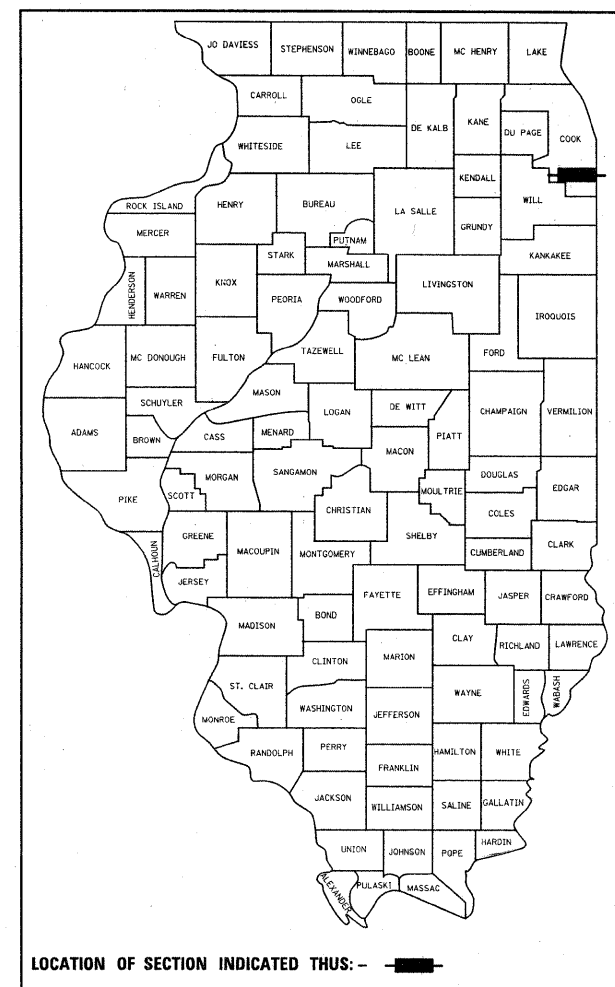
STATE OF ILLINOIS
DEPARTMENT OF TRANSPORTATION
DIVISION OF HIGHWAYS

PLANS FOR PROPOSED
FEDERAL AID HIGHWAY

DISTRICT 1
HIGHWAY SAFETY IMPROVEMENT PROJECT
TRAFFIC SIGNAL MODERNIZATION
PROJECT HSIP-000S(675)
F.A.P. ROUTE 353 - U.S. ROUTE 30 (LINCOLN HIGHWAY)
FROM STATE SREET TO ILLINOIS ROUTE 1(CHICAGO ROAD)
F.A.P. 876 - ILLINOIS ROUTE 1 (CHICAGO ROAD)
FROM 16TH STREET TO DIXIE HIGHWAY

F.A.P. RTE.	SECTION	COUNTY	TOTAL SHEETS	SHEET NO.
353/876	2009-033 TS	COOK	49	1
FED. ROAD DIST. NO.	ILLINOIS	CONTRACT NO. 60G40		

D-91-402-09

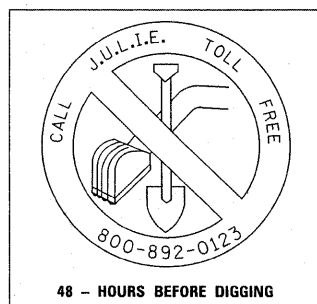


FOR INDEX OF SHEETS, SEE SHEET NO.2

PROJECT LOCATED IN THE CITY OF CHICAGO HEIGHTS

SECTION 2009-033 TS
C-91-402-09
COOK COUNTY

BLOOM TOWNSHIP

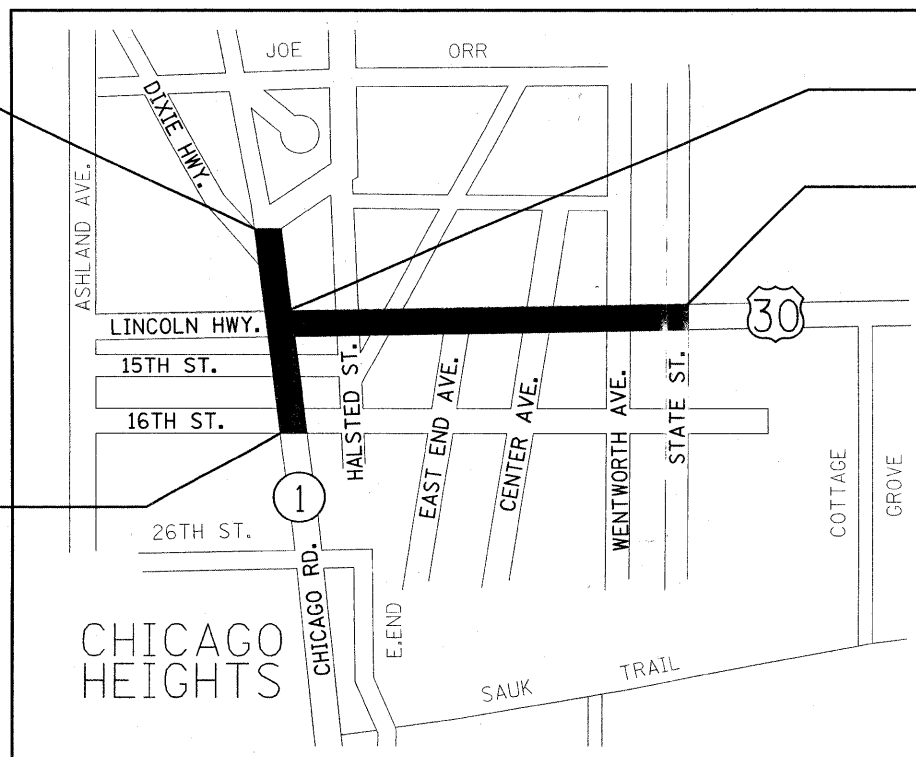


END OF PROJECT
ILL. RTE. 1 (CHICAGO RD.) @ DIXIE HWY.

END OF PROJECT
US.30 (LINCOLN HWY.) @ HALSTED ST.

BEGINNING OF PROJECT
US.30 (LINCOLN HWY.) @ STATE ST.

BEGINNING OF PROJECT
ILL. 1 (CHICAGO RD.) @ 16TH ST.



STANDARD DRAWINGS

701006-3 701011-2 701101-2 701301-3 701901-1

424001-5 720001-1 ~~813001~~ 814001-2 814006-2

857001-1 877001-4 877006-3 877011-4 878001-7

880001-1 880006-1 886001-1 805001-1

701201-3 701316-4 701321-10 701406-5 701501-5

701502-3 701601-6 701606-6 701701-6 701801-4

NOTE: STANDARD DRAWINGS REQUIRED (CIRCLED).

PREPARED BY: Steve Travia 3/20/09
TRAFFIC ENGINEER DATE

STATE OF ILLINOIS
DEPARTMENT OF TRANSPORTATION
DIVISION OF HIGHWAYS

SUBMITTED March 20 2009
Dawn M. O'Keefe
DEPUTY DIRECTOR OF HIGHWAYS, REGION ENGINEER

May 8, 2009
Charles J. Ingersoll
ENGINEER OF DESIGN AND ENVIRONMENT

May 8, 2009
Christine M. Reed
DIRECTOR OF HIGHWAYS, CHIEF ENGINEER

CONTRACT NO. 60G40

PRINTED BY THE AUTHORITY
OF THE STATE OF ILLINOIS

LOCATION MAP

DISTRICT 1 - BUREAU OF TRAFFIC: STEVE TRAVIA /DARYLE DREW (847) 705-4420