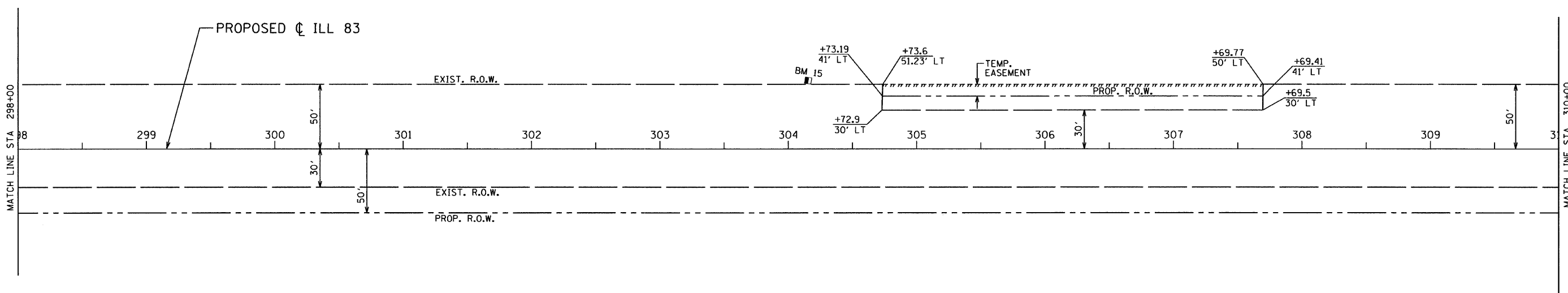
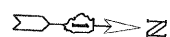
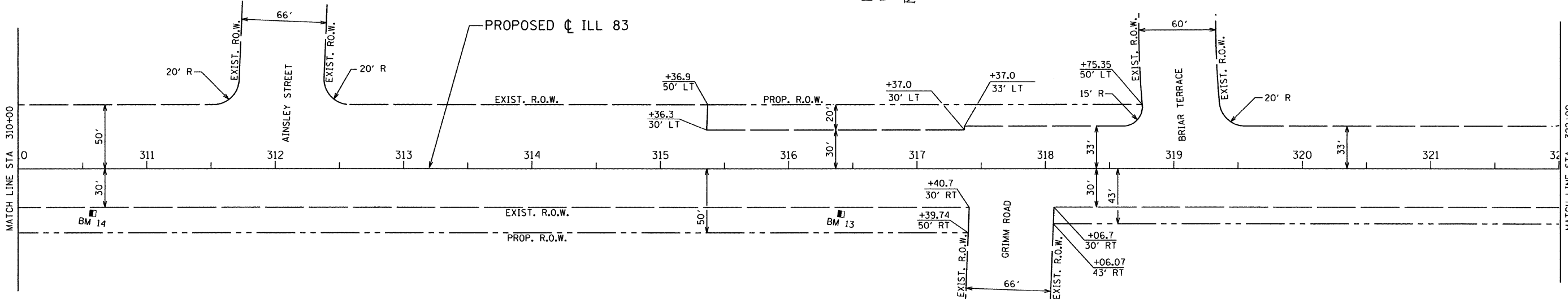


F.A. ROUTE NO.	SECTION	COUNTY	TOTAL SHEETS	SHEET NO.
866	*	LAKE	554	39
FED. ROAD DIST. NO.		ILLINOIS	FED. AID PROJECT	

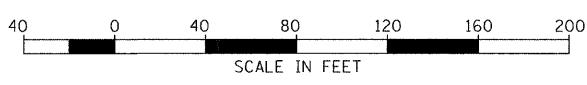
\*(L-2(LW,R);6,6A & 6 EXT) WRS-1



BM #	STATION	OFFSET	ELEVATION	DESCRIPTION
15	304+15.47	52.98 LT	791.6	'X' CUT SE 3' HIGH CONC. SIGN BASE OF "A-Z RENTAL CENTER" @ 1530 S. MAIN ST.ON W. SIDE RT. 83



BM #	STATION	OFFSET	ELEVATION	DESCRIPTION
13	316+40.88	35.10 RT	794.05	"X" CUT SE FLANGE BOLT OF FH ON E. SIDE RTE 83, 140 FT. S. OF GRIMM RD.
14	310+57.82	34.57 RT	788.76	"X" CUT SE FLANGE BOLT OF FH ON E. SIDE RTE 83, 140 FT S. OF AINSLEY ST.



AT-6

REVISIONS	
NAME	DATE

ILLINOIS DEPARTMENT OF TRANSPORTATION  
ILLINOIS ROUTE 83  
FROM THE WISCONSIN STATE LINE TO  
NORTH OF PETITE LAKE ROAD  
**ALIGNMENT & TIE PLAN**  
STA 298+00 TO STA 322+00

DATE: 1/30/09  
DRAWN BY: BR  
CHECKED BY: MW

**GRAEF ANHALT SCHLOEMER & ASSOCIATES, INC.**  
CHICAGO, ILLINOIS

G:\2000\0424 - N\mns\p\license\chrt\fe07.dgn  
1/26/2009 8:46:02 AM