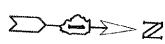
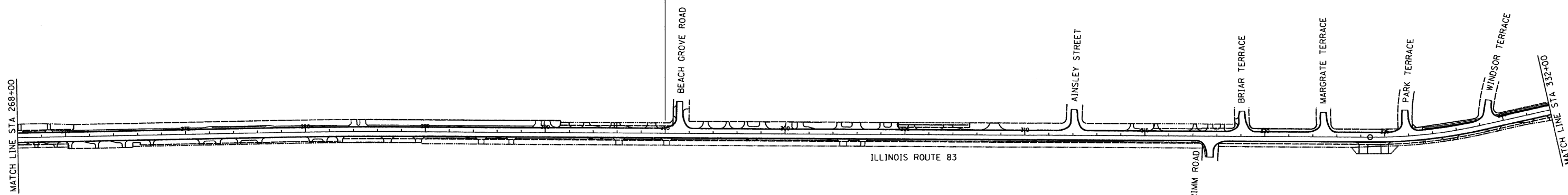


F.A. ROUTE NO.	SECTION	COUNTY	TOTAL SHEETS	SHEET NO.
866	*	LAKE	554	95
FED. ROAD DIST. NO.		ILLINOIS FED. AID PROJECT		
*(L-2LW,R);6,6A & 6 EXT) WRS-1				



TRAFFIC CONTROL AND PROTECTION ACCORDING TO HIGHWAY STANDARDS 701006, 701201, 701306 & 701326 FROM STA. 191+85 TO STA. 295+00

TRAFFIC CONTROL AND PROTECTION ACCORDING TO HIGHWAY STANDARDS 701006, 701201, 701326 & 701501 FROM STA. 295+00 TO STA. 493+17

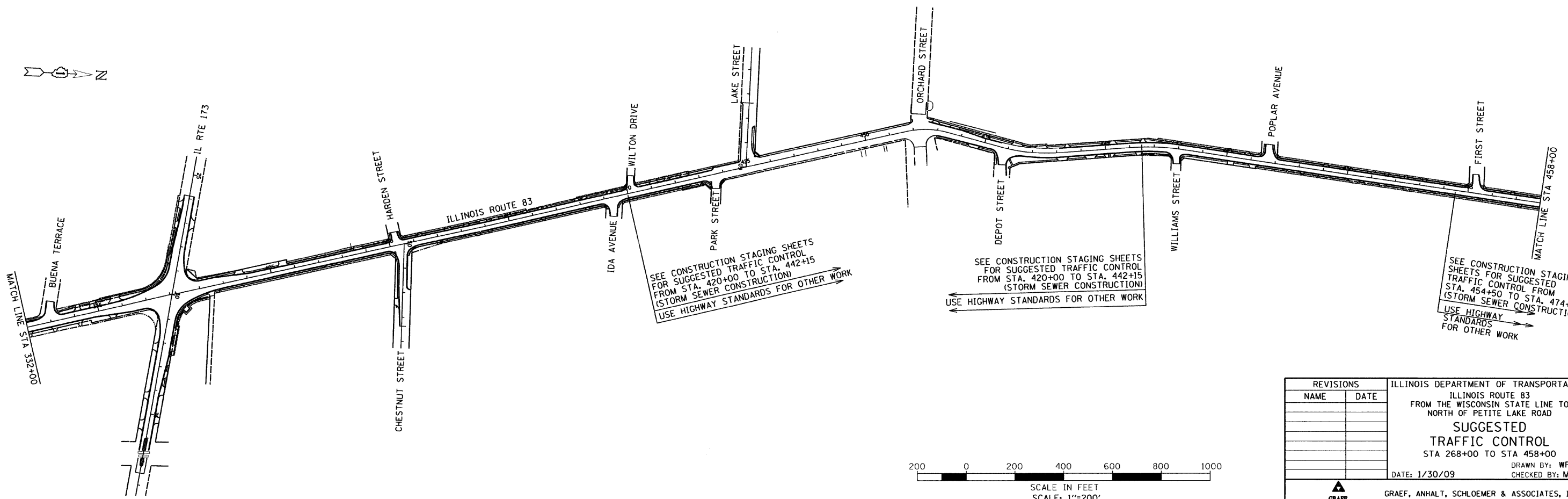
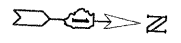


SUGGESTED TRAFFIC CONTROL FROM STA. 268+00 TO STA. 295+00

- HIGHWAY STANDARD 701006 - LANDSCAPING
DITCHES
DRIVEWAY CULVERTS
CULVERT EXTENSIONS
 - HIGHWAY STANDARD 701201 - STORM SEWER •
CULVERTS •
PATCHING •
 - HIGHWAY STANDARD 701306 - PAVEMENT MILLING
LEVEL BINDER
PAVING
 - HIGHWAY STANDARD 701326 - PAVEMENT WIDENING
SHOULDERS
CURB AND GUTTER
- SEE DRAINAGE AND UTILITY PLANS FOR LOCATIONS
- NOTE: TRAFFIC CONTROL FOR ALL SIDE STREETS IS IN ACCORDANCE WITH THE ABOVE STANDARDS

SUGGESTED TRAFFIC CONTROL FROM STA. 295+00 TO STA. 458+00

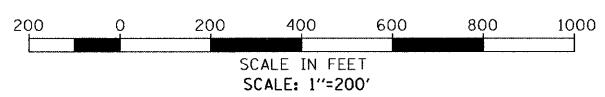
- HIGHWAY STANDARD 701006 - LANDSCAPING
DITCHES
DRIVEWAY CULVERTS
CULVERT EXTENSIONS
 - HIGHWAY STANDARD 701201 - STORM SEWER •
CULVERTS •
PATCHING •
 - HIGHWAY STANDARD 701326 - PAVEMENT WIDENING
SHOULDERS
CURB AND GUTTER
 - HIGHWAY STANDARD 701501 - PAVEMENT MILLING
LEVEL BINDER
PAVING
- SEE DRAINAGE AND UTILITY PLANS FOR LOCATIONS
- NOTE: TRAFFIC CONTROL FOR ALL SIDE STREETS IS IN ACCORDANCE WITH THE ABOVE STANDARDS



SEE CONSTRUCTION STAGING SHEETS FOR SUGGESTED TRAFFIC CONTROL FROM STA. 420+00 TO STA. 442+15 (STORM SEWER CONSTRUCTION)
USE HIGHWAY STANDARDS FOR OTHER WORK

SEE CONSTRUCTION STAGING SHEETS FOR SUGGESTED TRAFFIC CONTROL FROM STA. 420+00 TO STA. 442+15 (STORM SEWER CONSTRUCTION)
USE HIGHWAY STANDARDS FOR OTHER WORK

SEE CONSTRUCTION STAGING SHEETS FOR SUGGESTED TRAFFIC CONTROL FROM STA. 454+50 TO STA. 474+50 (STORM SEWER CONSTRUCTION)
USE HIGHWAY STANDARDS FOR OTHER WORK



REVISIONS	
NAME	DATE

ILLINOIS DEPARTMENT OF TRANSPORTATION
ILLINOIS ROUTE 83
FROM THE WISCONSIN STATE LINE TO
NORTH OF PETITE LAKE ROAD

SUGGESTED TRAFFIC CONTROL
STA 268+00 TO STA 458+00

DATE: 1/30/09

DRAWN BY: WPD
CHECKED BY: MW

GRAEF, ANHALT, SCHLOEMER & ASSOCIATES, INC.
CHICAGO, ILLINOIS