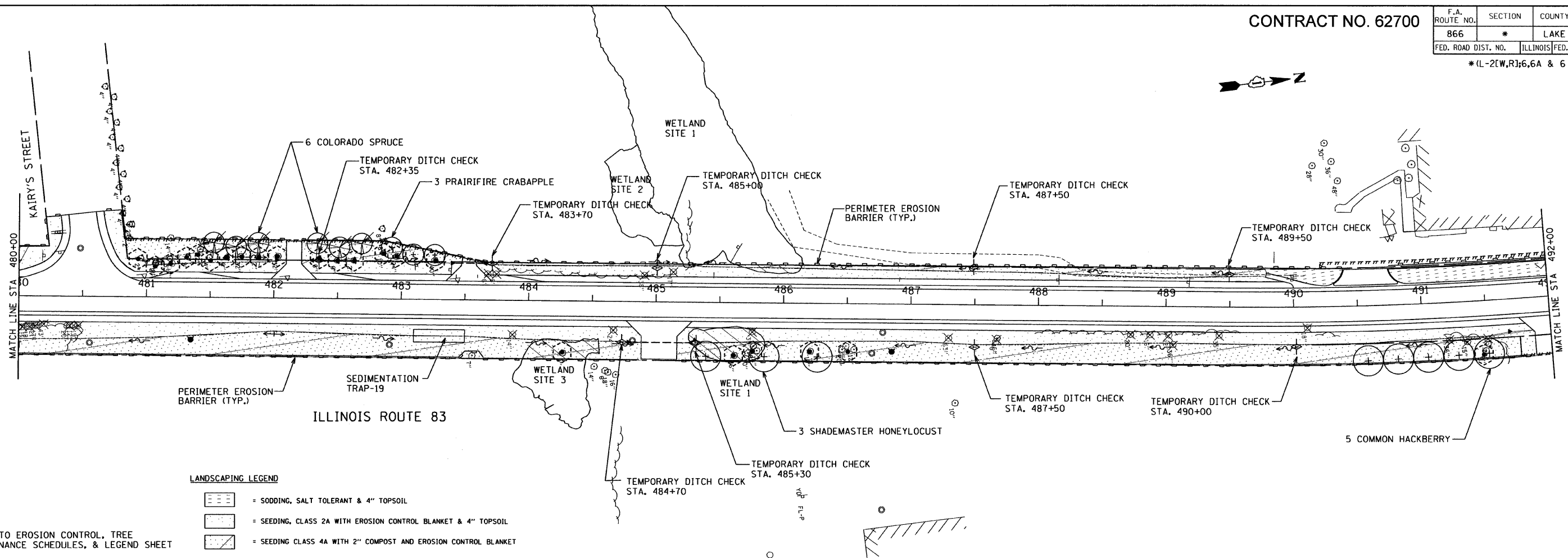


F.A. ROUTE NO.	SECTION	COUNTY	TOTAL SHEETS	SHEET NO.
866	*	LAKE	554	111
FED. ROAD DIST. NO.		ILLINOIS FED. AID PROJECT		

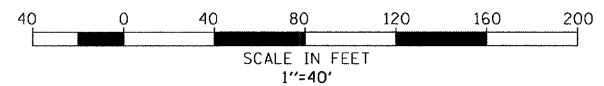
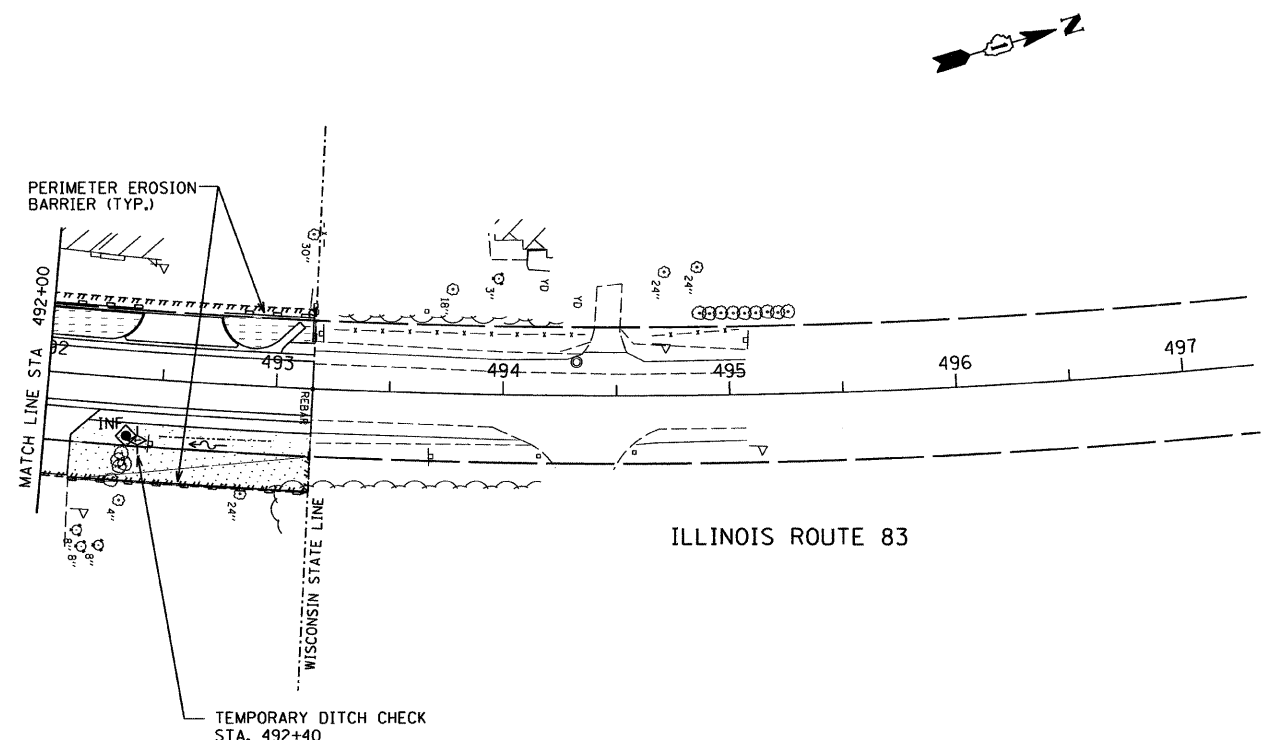
\*(L-2[W,R];6,6A & 6 EXT) WRS-1



**LANDSCAPING LEGEND**

	= SODDING, SALT TOLERANT & 4" TOPSOIL
	= SEEDING, CLASS 2A WITH EROSION CONTROL BLANKET & 4" TOPSOIL
	= SEEDING CLASS 4A WITH 2" COMPOST AND EROSION CONTROL BLANKET

**NOTE:**  
REFER TO EROSION CONTROL, TREE MAINTENANCE SCHEDULES, & LEGEND SHEET



REVISIONS		ILLINOIS DEPARTMENT OF TRANSPORTATION ILLINOIS ROUTE 83 FROM THE WISCONSIN STATE LINE TO NORTH OF PETITE LAKE ROAD <b>LANDSCAPING &amp; EROSION CONTROL PLAN</b> STA 480+00 TO STA 497+00 DATE: 01/30/09
NAME	DATE	
		DRAWN BY: EUB CHECKED BY: MW
		GRAEF, ANHALT, SCHLOEMER & ASSOCIATES, INC. CHICAGO, ILLINOIS