


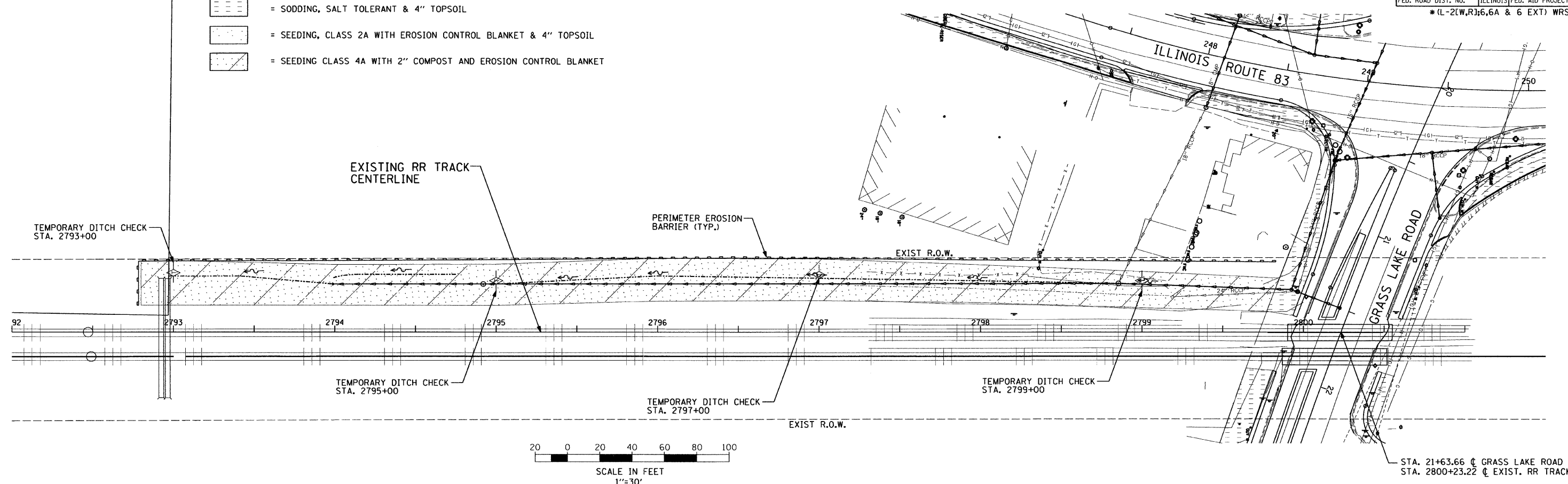
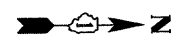


| | | | | |
|---------------------|---------|---------------------------------|--------------|-----------|
| F.A. ROUTE NO. | SECTION | COUNTY | TOTAL SHEETS | SHEET NO. |
| 866 | * | LAKE | 554 | 115 |
| FED. ROAD DIST. NO. | | ILLINOIS FED. AID PROJECT | | |
| | | * (L-2(W,R);6,6A & 6 EXT) WRS-1 | | |

LANDSCAPING LEGEND

-  = SODDING, SALT TOLERANT & 4" TOPSOIL
-  = SEEDING, CLASS 2A WITH EROSION CONTROL BLANKET & 4" TOPSOIL
-  = SEEDING CLASS 4A WITH 2" COMPOST AND EROSION CONTROL BLANKET



STA. 21+63.66 @ GRASS LAKE ROAD =
STA. 2800+23.22 @ EXIST. RR TRACK

G:\20004024_N\ms\p\gnse\ercon16.dgn
4/29/2009 9:49:32 AM

| REVISIONS | | ILLINOIS DEPARTMENT OF TRANSPORTATION ILLINOIS ROUTE 83 FROM THE WISCONSIN STATE LINE TO NORTH OF PETITE LAKE ROAD LANDSCAPING & EROSION CONTROL PLAN GRASS LAKE ROAD STORM SEWER OUTLET DATE: 01/30/09 |
|-----------|------|------------------------------------------------------------------------------------------------------------------------------------------------------------------------------------------------------------------------------------------|
| NAME | DATE | |
| | | DRAWN BY: WS CHECKED BY: RJS GRAEF, ANHALT, SCHLOEMER & ASSOCIATES, INC. CHICAGO, ILLINOIS |
| | | |
| | | |
| | | |
| | | |