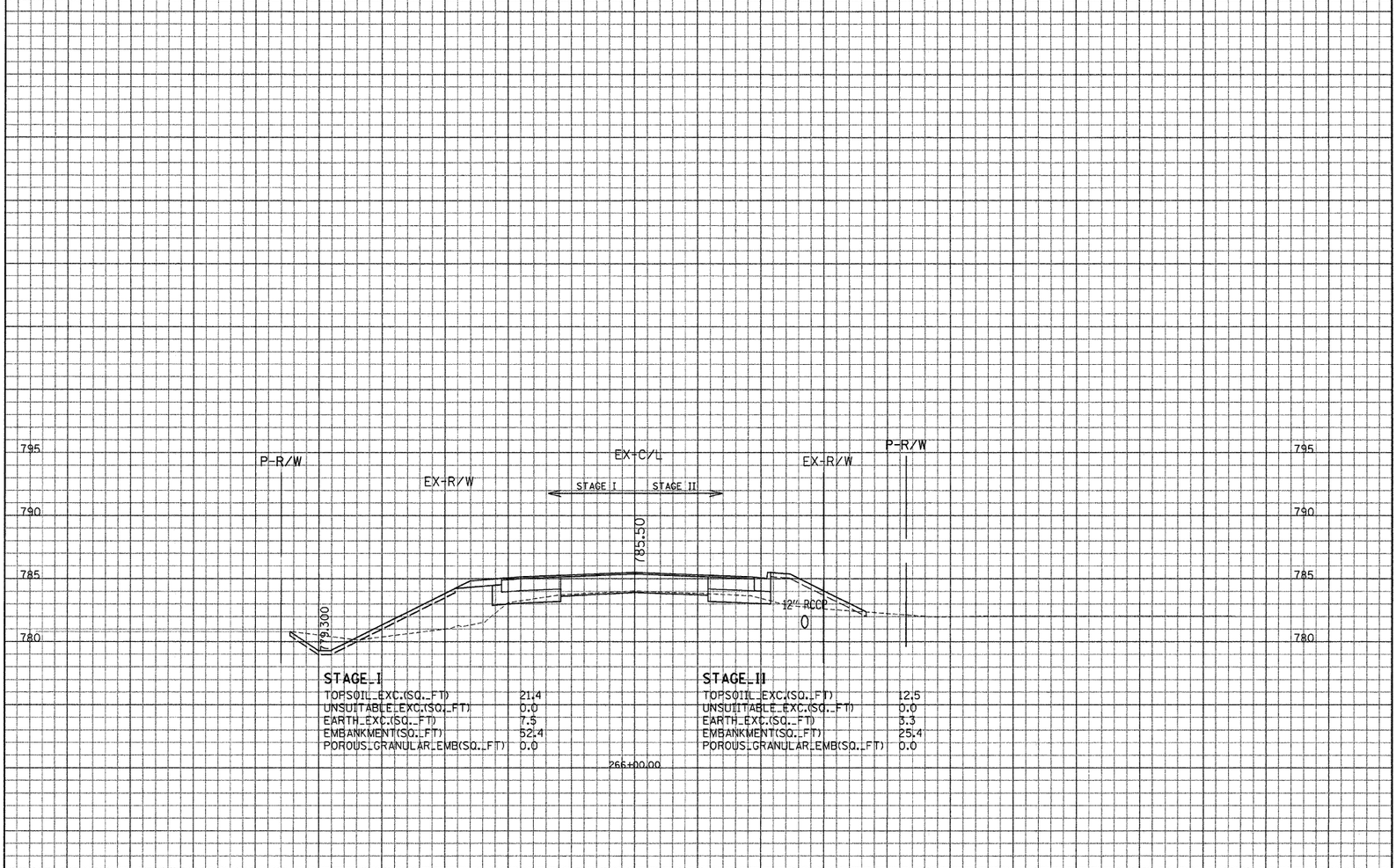

STAGE_I

TOPSOIL_EXC.(SQ._FT)	21.4
UNSUITABLE_EXC.(SQ._FT)	0.0
EARTH_EXC.(SQ._FT)	7.5
EMBANKMENT(SQ._FT)	52.4
POROUS_GRANULAR_EMB(SQ._FT)	0.0

STAGE_II

TOPSOIL_EXC.(SQ._FT)	12.5
UNSUITABLE_EXC.(SQ._FT)	0.0
EARTH_EXC.(SQ._FT)	3.3
EMBANKMENT(SQ._FT)	25.4
POROUS_GRANULAR_EMB(SQ._FT)	0.0

266+00.00

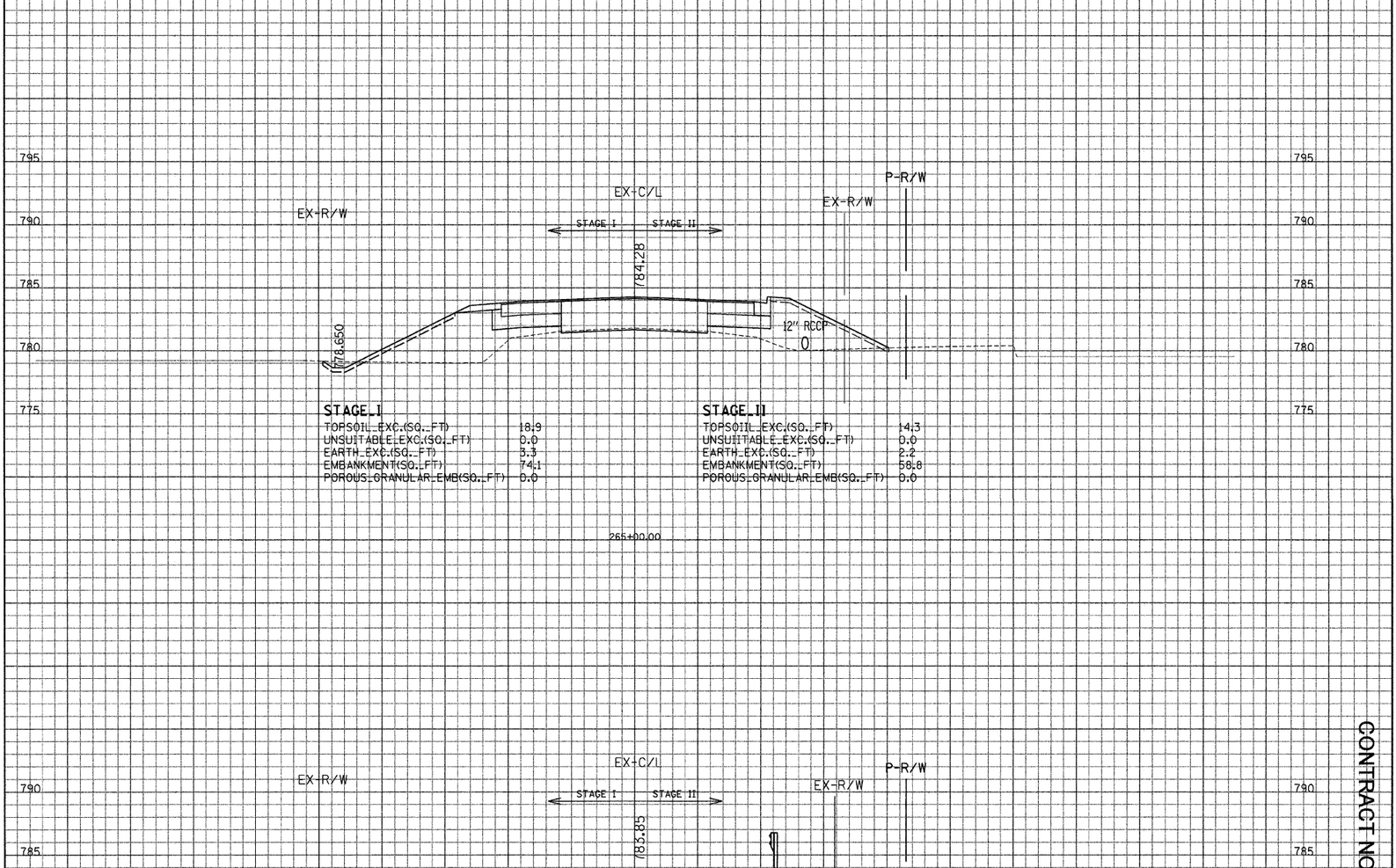

STAGE_I

TOPSOIL_EXC.(SQ._FT)	18.9
UNSUITABLE_EXC.(SQ._FT)	0.0
EARTH_EXC.(SQ._FT)	3.3
EMBANKMENT(SQ._FT)	74.1
POROUS_GRANULAR_EMB(SQ._FT)	0.0

STAGE_II

TOPSOIL_EXC.(SQ._FT)	14.3
UNSUITABLE_EXC.(SQ._FT)	0.0
EARTH_EXC.(SQ._FT)	2.2
EMBANKMENT(SQ._FT)	58.8
POROUS_GRANULAR_EMB(SQ._FT)	0.0

265+00.00

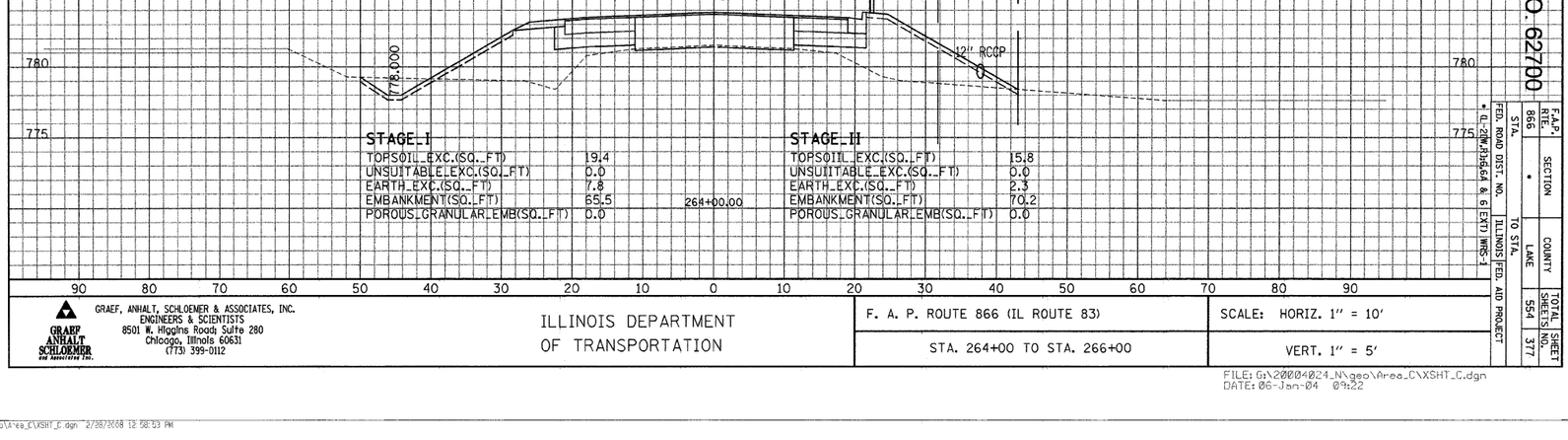

STAGE_I

TOPSOIL_EXC.(SQ._FT)	19.4
UNSUITABLE_EXC.(SQ._FT)	0.0
EARTH_EXC.(SQ._FT)	7.8
EMBANKMENT(SQ._FT)	65.5
POROUS_GRANULAR_EMB(SQ._FT)	0.0

STAGE_II

TOPSOIL_EXC.(SQ._FT)	15.8
UNSUITABLE_EXC.(SQ._FT)	0.0
EARTH_EXC.(SQ._FT)	2.3
EMBANKMENT(SQ._FT)	70.2
POROUS_GRANULAR_EMB(SQ._FT)	0.0

264+00.00

CONTRACT NO. 62700

F.A.P. RTE.	SECTION	COUNTY	TOTAL SHEETS	SHEET NO.
866	*	LAKE	554	377

STA. TO STA.

FED. ROAD DIST. NO. ILLINOIS FED. AID PROJECT

* (L-20W,R)+6,6A & 6 EXT) WRS-1

GRAEF, ANHALT, SCHLOEMER & ASSOCIATES, INC.
ENGINEERS & SCIENTISTS
8501 W. Higgins Road; Suite 280
Chicago, Illinois 60631
(773) 399-0112

ILLINOIS DEPARTMENT OF TRANSPORTATION

F. A. P. ROUTE 866 (IL ROUTE 83)

STA. 264+00 TO STA. 266+00

SCALE: HORIZ. 1" = 10'

VERT. 1" = 5'

FILE: G:\20004024_N\geo\Area_C\XSHT_C.dgn
DATE: 06-Jan-04 09:22

...\geo\Area_C\XSHT_C.dgn 2/28/2008 12:58:53 PM