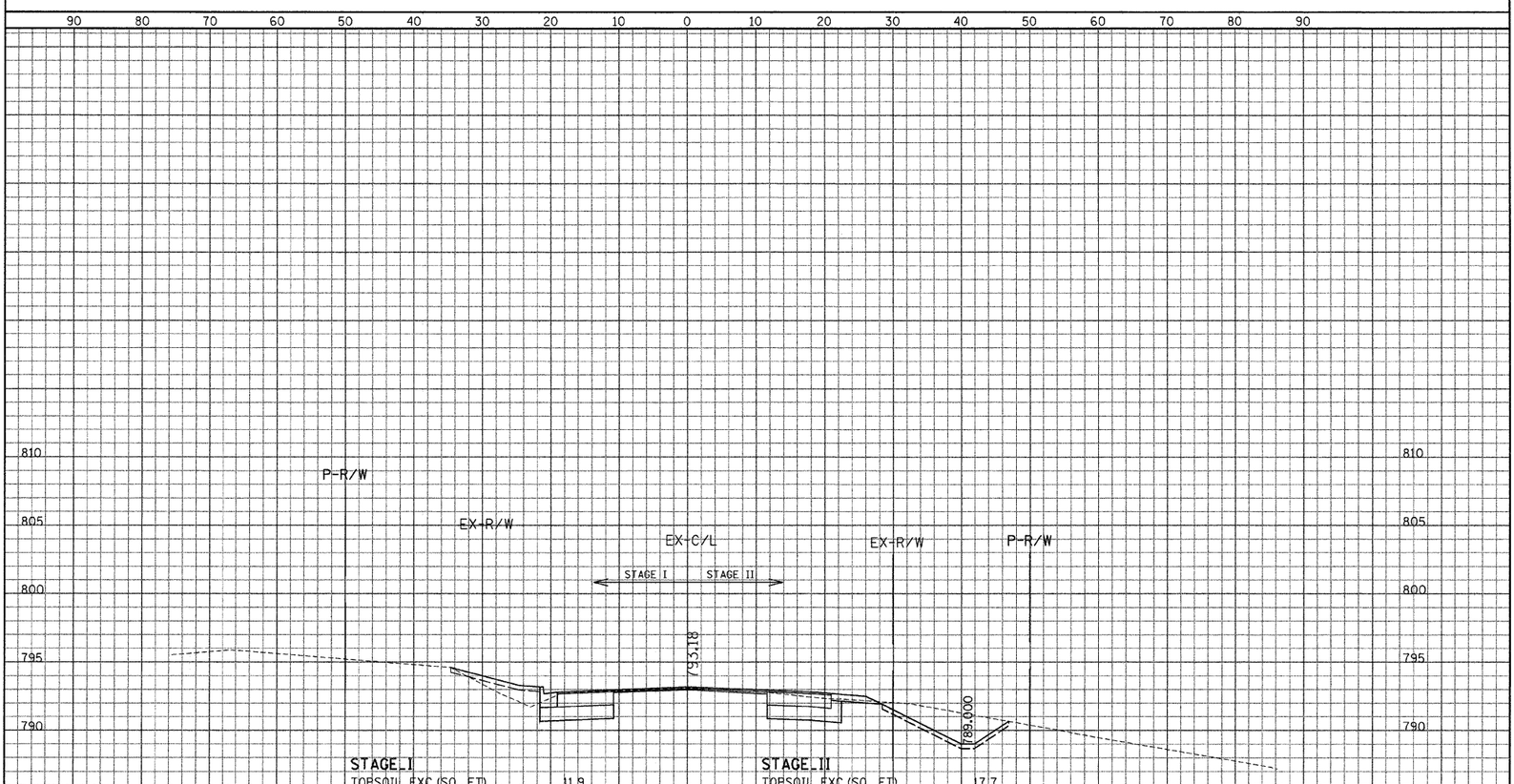

STAGE_I

TOPSOIL_EXC.(SQ._FT)	11.9
UNSUITABLE_EXC.(SQ._FT)	0.0
EARTH_EXC.(SQ._FT)	16.6
EMBANKMENT(SQ._FT)	12.8
POROUS_GRANULAR_EMB(SQ._FT)	0.0

STAGE_II

TOPSOIL_EXC.(SQ._FT)	17.7
UNSUITABLE_EXC.(SQ._FT)	0.0
EARTH_EXC.(SQ._FT)	36.5
EMBANKMENT(SQ._FT)	2.0
POROUS_GRANULAR_EMB(SQ._FT)	0.0

316+00.00

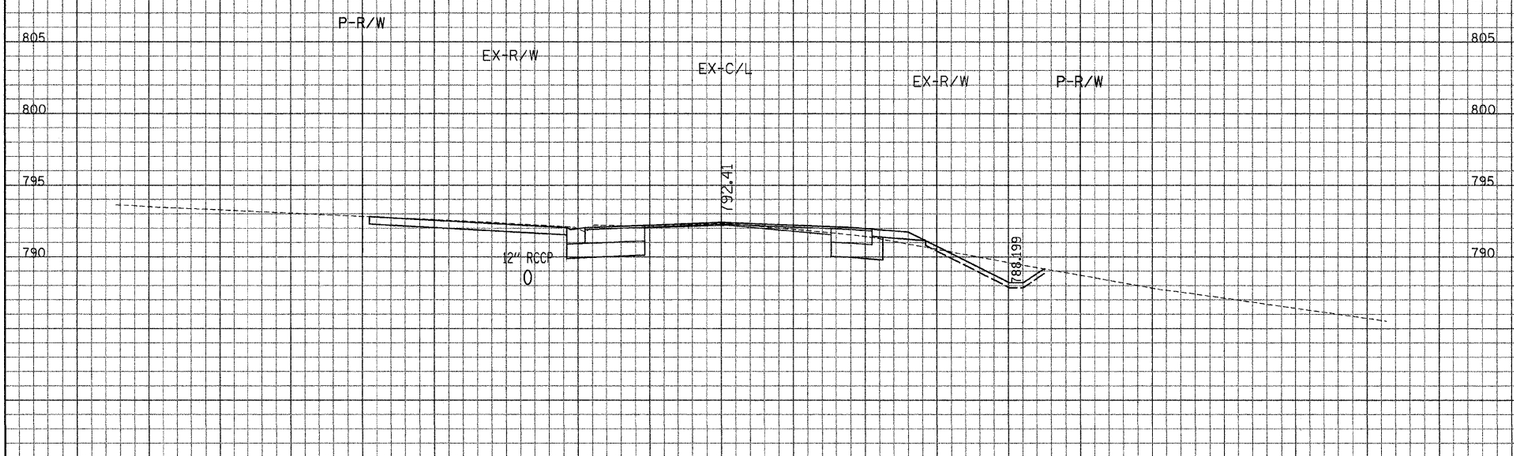

315+46.60

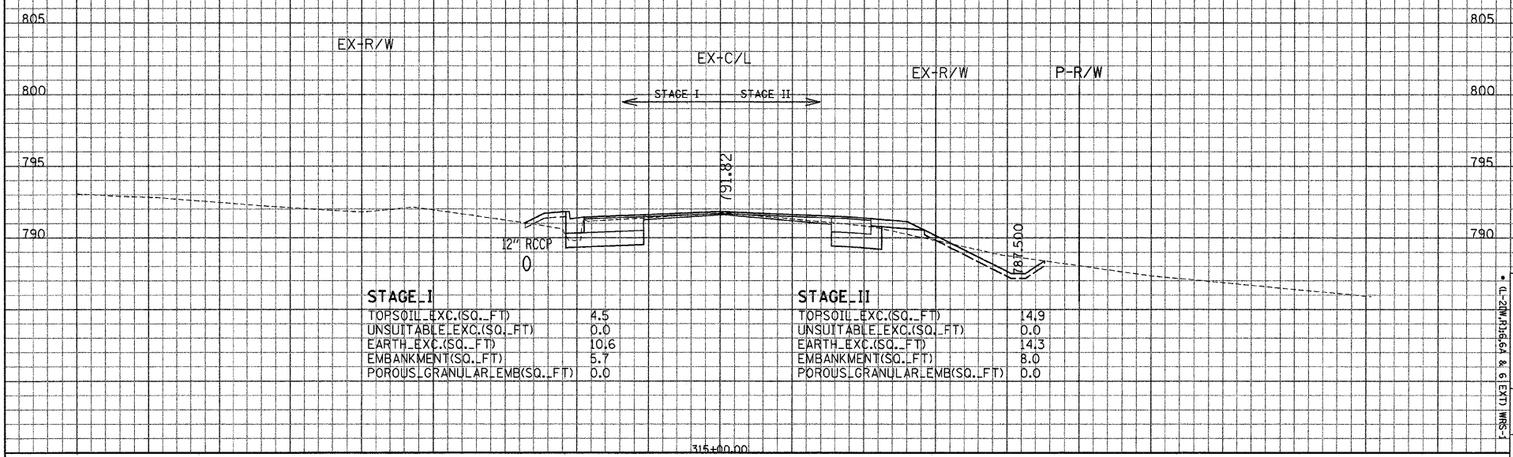

STAGE_I

TOPSOIL_EXC.(SQ._FT)	4.5
UNSUITABLE_EXC.(SQ._FT)	0.0
EARTH_EXC.(SQ._FT)	10.6
EMBANKMENT(SQ._FT)	5.7
POROUS_GRANULAR_EMB(SQ._FT)	0.0

STAGE_II

TOPSOIL_EXC.(SQ._FT)	14.9
UNSUITABLE_EXC.(SQ._FT)	0.0
EARTH_EXC.(SQ._FT)	14.3
EMBANKMENT(SQ._FT)	8.0
POROUS_GRANULAR_EMB(SQ._FT)	0.0

315+00.00

CONTRACT NO. 62700

F.A.P. RTE.	SECTION	COUNTY	TOTAL SHEETS	SHEET NO.
866	*	LAKE	554	411

STA. TO STA.

FED. ROAD DIST. NO. ILLINOIS FED. AID PROJECT

* (L-20W,R)x6,6A & 6 EXT) WRS-1

GRAEF, ANHALT, SCHLOEMER & ASSOCIATES, INC.
ENGINEERS & SCIENTISTS
8501 W. Higgins Road; Suite 280
Chicago, Illinois 60631
(773) 399-0112

ILLINOIS DEPARTMENT OF TRANSPORTATION

F. A. P. ROUTE 866 (IL ROUTE 83)

STA. 315+00 TO STA. 316+00

SCALE: HORIZ. 1" = 10'

VERT. 1" = 5'

FILE: G:\20004024_N\geo\Area_D\XSHT_D.dgn
DATE: 09-Jan-04 13:14

...\geo\Area_D\XSHT_D.dgn 2/28/2009 2:38:26 PM