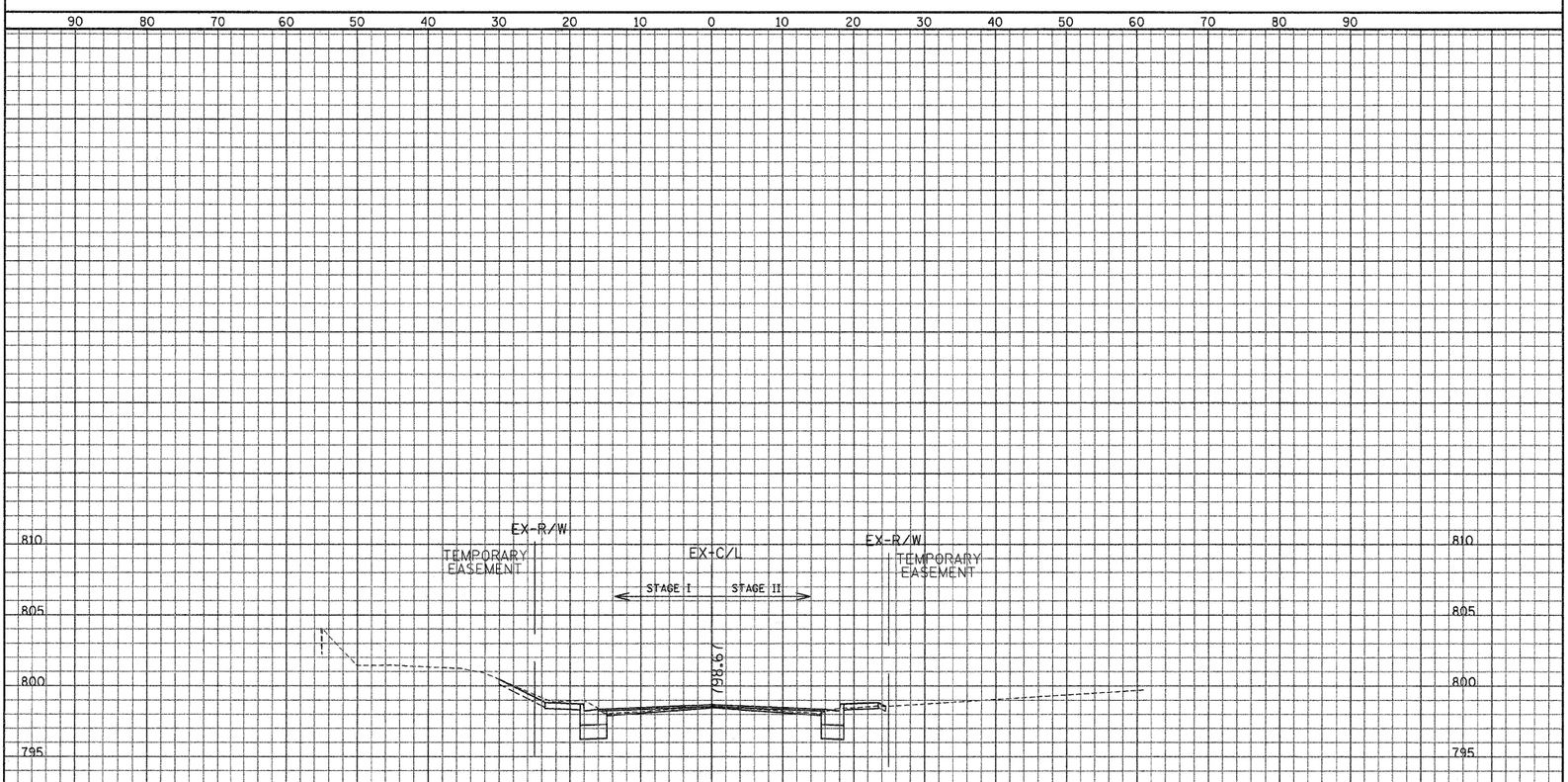

STAGE_I

TOPSOIL_EXC.(SQ._FT)	7.6
UNSUITABLE_EXC.(SQ._FT)	0.0
EARTH_EXC.(SQ._FT)	7.7
EMBANKMENT(SQ._FT)	1.0
POROUS_GRANULAR_EMB(SQ._FT)	0.0

STAGE_II

TOPSOIL_EXC.(SQ._FT)	4.5
UNSUITABLE_EXC.(SQ._FT)	0.0
EARTH_EXC.(SQ._FT)	5.4
EMBANKMENT(SQ._FT)	2.5
POROUS_GRANULAR_EMB(SQ._FT)	0.0

456+00.00

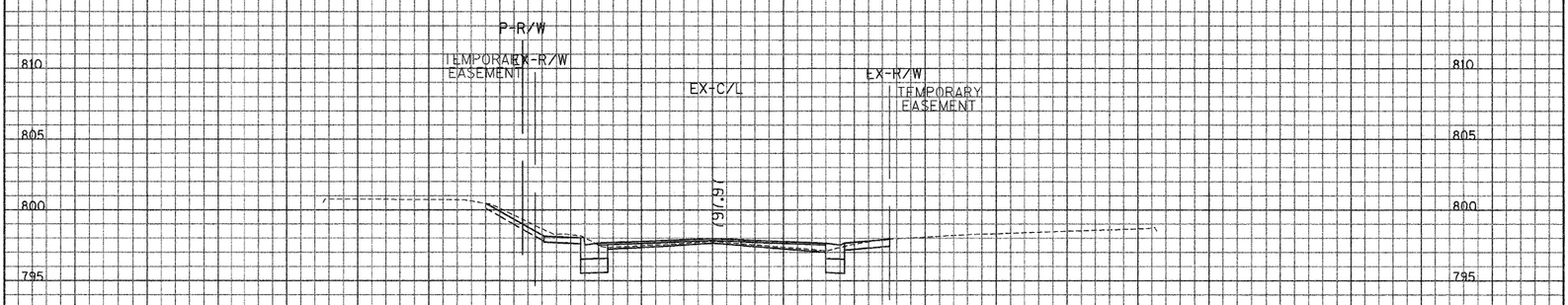

455+72.60

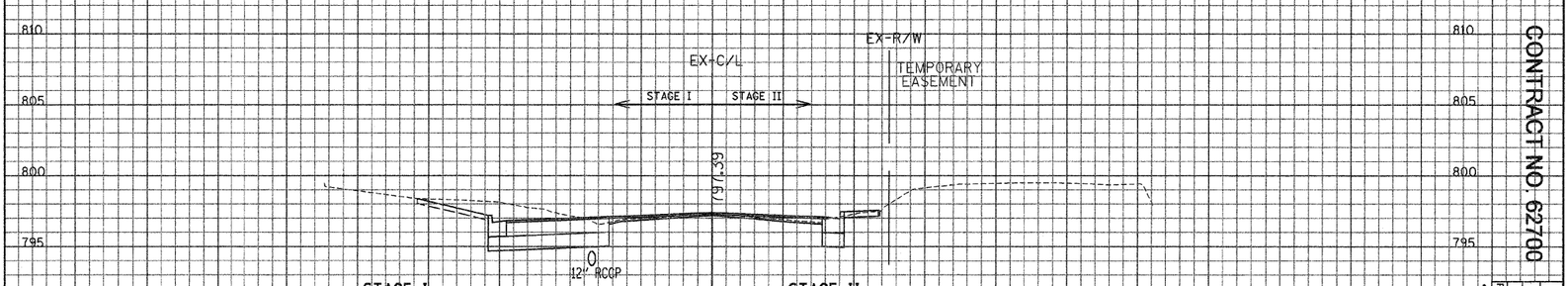

STAGE_I

TOPSOIL_EXC.(SQ._FT)	2.8
UNSUITABLE_EXC.(SQ._FT)	0.0
EARTH_EXC.(SQ._FT)	0.6
EMBANKMENT(SQ._FT)	1.8
POROUS_GRANULAR_EMB(SQ._FT)	0.0

STAGE_II

TOPSOIL_EXC.(SQ._FT)	4.1
UNSUITABLE_EXC.(SQ._FT)	0.0
EARTH_EXC.(SQ._FT)	5.1
EMBANKMENT(SQ._FT)	2.1
POROUS_GRANULAR_EMB(SQ._FT)	0.0

455+50.00

CONTRACT NO. 62700

F.A.P. RTE.	SECTION	COUNTY	TOTAL SHEETS	SHEET NO.
866	*	LAKE	554	490

STA. TO STA.

FED. ROAD DIST. NO. ILLINOIS FED. AID PROJECT

* (L-20W,R1&6,6A & 6 EXT) WRS-1

GRAEF, ANHALT, SCHLOEMER & ASSOCIATES, INC.
ENGINEERS & SCIENTISTS
8501 W. Higgins Road; Suite 280
Chicago, Illinois 60631
(773) 399-0112

ILLINOIS DEPARTMENT OF TRANSPORTATION

F. A. P. ROUTE 866 (IL ROUTE 83)

STA. 455+50 TO STA. 456+00

SCALE: HORIZ. 1" = 10'

VERT. 1" = 5'

FILE: G:\20004024_N\geo\Area_F\XSHT_F.dgn
DATE: 20-Jan-04 10:11

...\geo\Area_F\XSHT_F.dgn 2/29/2008 11:24:49 AM