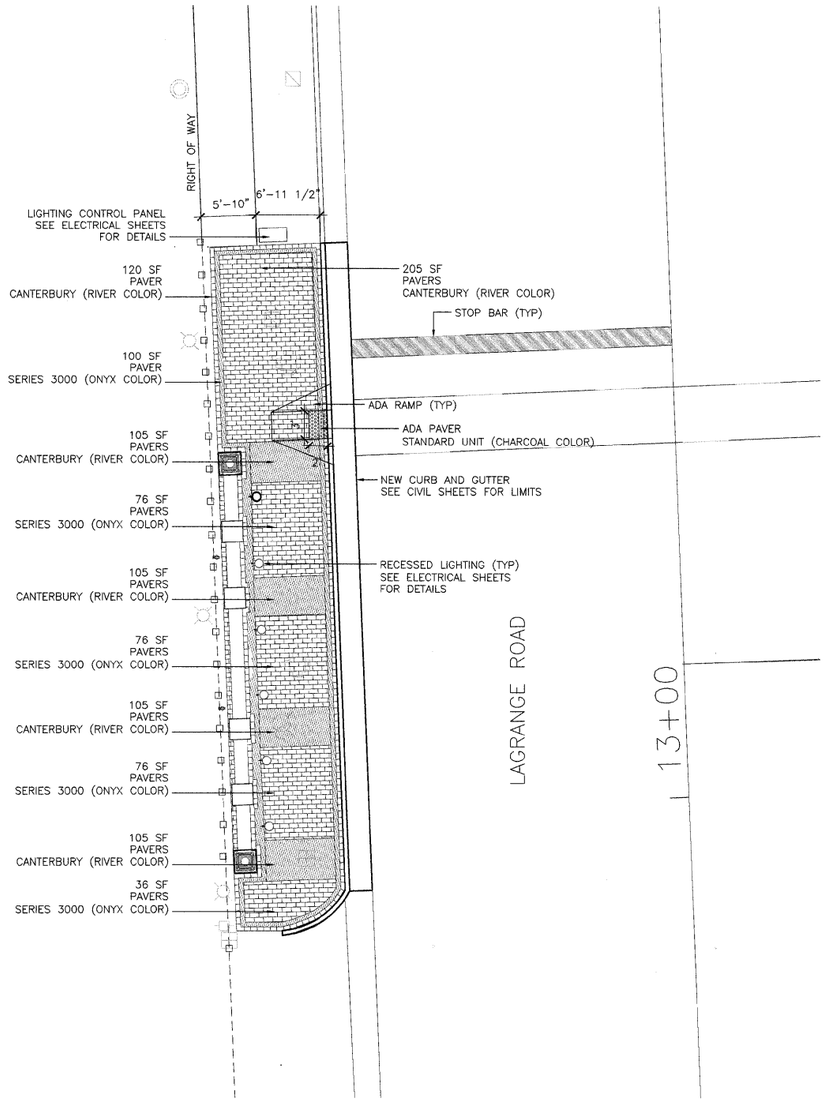

1 58TH STREET INTERSECTION - WEST SIDE - PLAZA ENLARGEMENT

SCALE 1/8"=1'-0"

NOTE: OUTSIDE COURSE OF PAVERS IN PLAZA TO BE SOLDIER COURSE RECTANGULAR PAVERS AS CALLED OUT IN LANDSCAPE DETAILS SHEET. FINAL LAYOUT TO BE DETERMINED IN FIELD BY CONTRACTOR AND APPROVED BY LANDSCAPE ARCHITECT.

NOTE: FINAL SEATWALL/PILLAR/PYLON/UNIT PAVER LOCATIONS AND DIMENSIONS TO BE DETERMINED IN FIELD BY CONTRACTOR AND APPROVED BY LANDSCAPE ARCHITECT.

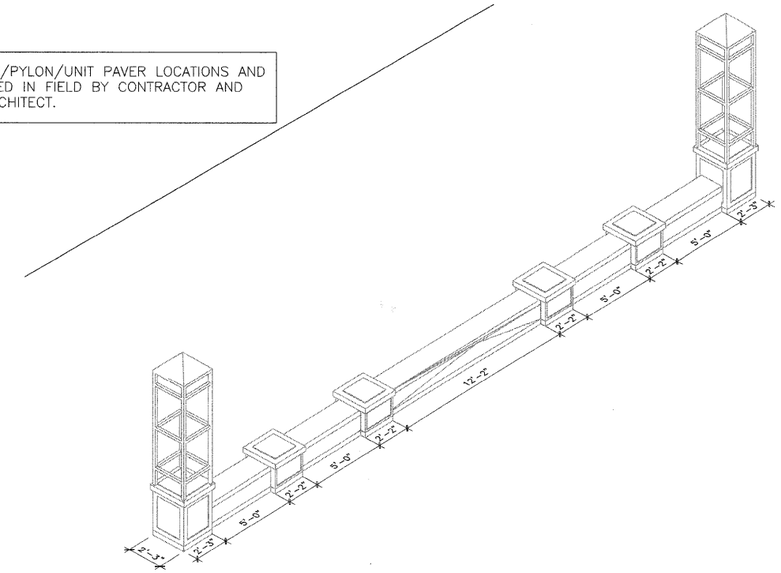

2 58TH STREET INTERSECTION - WEST SIDE - SEATWALL ISOMETRIC

SCALE 1/8"=1'-0"

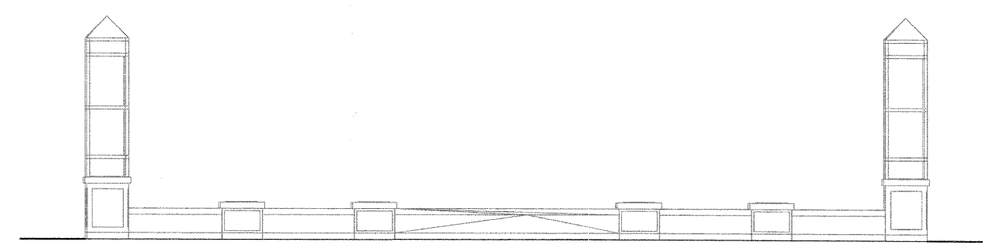

3 58TH STREET INTERSECTION - WEST SIDE - SEATWALL ELEVATION

SCALE 1/8"=1'-0"

TENG

TENG & ASSOCIATES, INC.
ENGINEERS/ARCHITECTS/PLANNERS
205 N. MICHIGAN AVE. CHICAGO, IL 60601
TELEPHONE: 312/616-0000

FILE NAME = $FILEL$	USER NAME = $USER$	DESIGNED —	REVISED —
		DRAWN — ICJ	REVISED —
	PLOT SCALE = $SCALE$	CHECKED — BS	REVISED —
	PLOT DATE = 8/22/08	DATE — 4/30/09	REVISED —

STATE OF ILLINOIS
DEPARTMENT OF TRANSPORTATION

58TH STREET INTERSECTION
WEST SIDE-HARDSCAPE DETAILS

SCALE: STA. TO STA.

F.A. RTE.	SECTION	COUNTY	TOTAL SHEETS	SHEET NO.
RTE_	07-00035-00-LS	COOK	42	18
		CONTRACT NO. 63059		

FED. ROAD DIST. NO. 1 | ILLINOIS | FED. AID PROJECT

C:\IC-Work\Space\MURPHY_JT\M-Fs-0044.D-Trans 07\2202\20433-001\Arch\CAD\01 Design\IA Teng\Sheet\58th\A011A001_58THW.dwg
04-30-2009 11:41:56 (XREF) ..\..\..\..\Civil\CAD\01 Design\IA Teng\Xref\pl011A000.dwg (XREF) ..\..\..\..\COMMON\CAD\01 Design\IA Teng\Xref\
\01 Design\IA Teng\Xref\bd011A001.dwg (XREF) ... MGN\CAD\01 Design\IA Teng\Xref (XREF) ... il\CAD\01 Design\IA Teng\Xref\