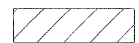


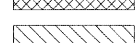



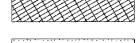


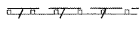
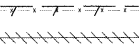




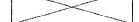

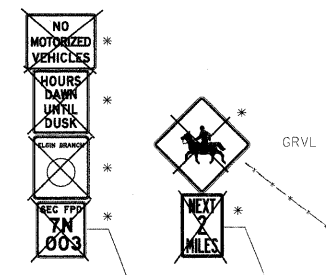
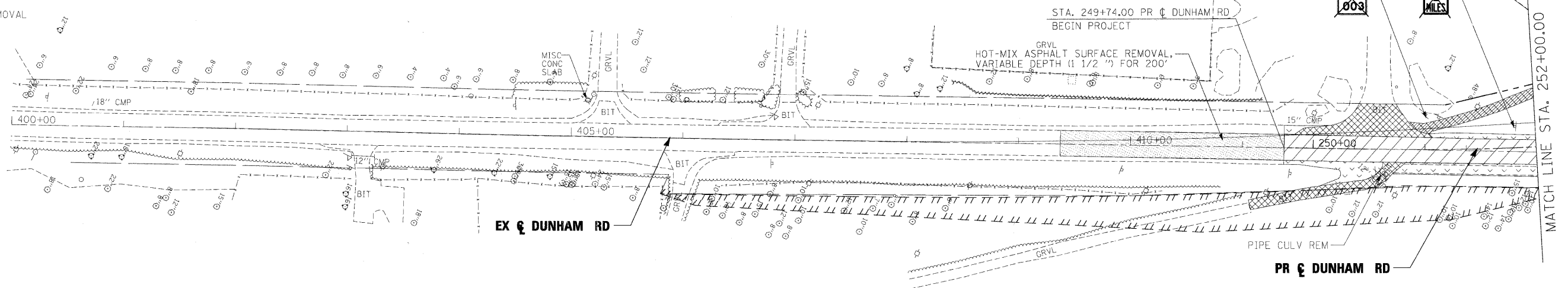
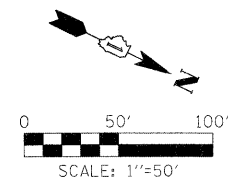


**LEGEND**

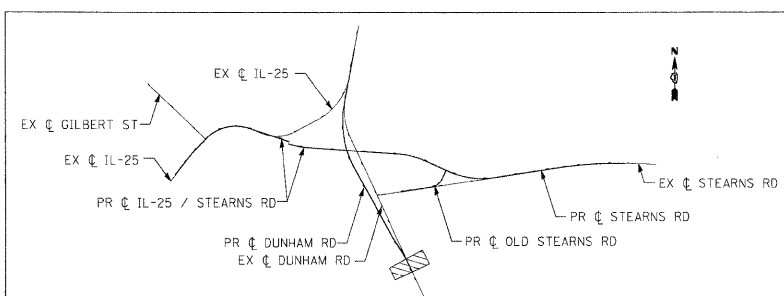
-  PAVEMENT REMOVAL
-  AGGREGATE REMOVAL (PAID FOR AS EARTH EXCAVATION)
-  DRIVEWAY PAVEMENT REMOVAL
-  SIDEWALK REMOVAL
-  CONCRETE REMOVAL (PAID FOR AS EARTH EXCAVATION)
-  BUILDING REMOVAL
-  BIKE PATH PAVEMENT REMOVAL
-  HOT-MIX ASPHALT SURFACE REMOVAL, VARIABLE DEPTH
-  CURB AND GUTTER REMOVAL
-  GUARDRAIL REMOVAL
-  FENCE REMOVAL
-  DRAINAGE PIPE REMOVAL
-  TREE REMOVAL
-  CATCH BASIN REMOVAL
-  MANHOLE REMOVAL
-  BOLLARD REMOVAL
-  STRUCTURE REMOVAL
-  SIGN REMOVAL



**GENERAL NOTES:**

1. POWER POLE RELOCATION BY OTHERS.
2. FOR TRAFFIC SIGNAL REMOVAL SEE TRAFFIC SIGNAL MODIFICATION PLANS.
3. SAWCUT REQUIRED AT LIMITS OF REMOVAL ADJACENT TO EXISTING PAVEMENT TO REMAIN.
4. STATIONS AND OFFSETS BASED ON PROPOSED  $\phi$  UNLESS OTHERWISE NOTED.

\* DENOTES SIGNS REMOVED BY KANE COUNTY. THE CONTRACTOR SHALL CONTACT RAY JOHNSON - KDOT AT 630-669-7912 A MINIMUM OF 72 HOURS PRIOR TO DESIRED TIME OF REMOVAL. THIS SHALL BE DONE AT NO ADDITIONAL COST TO THE CONTRACT



FILE NAME = %FILES%	USER NAME = %USER%	DESIGNED - NMM	REVISED -	<b>KANE COUNTY DIVISION OF TRANSPORTATION</b>	<b>REMOVAL PLAN DUNHAM ROAD</b>	F.A. RTE. 361	SECTION 06-00214-15-BR	COUNTY KANE/DUPAGE	TOTAL SHEETS .545	SHEET NO. 76	
						SCALE: SHEET NO. OF SHEETS STA. 249+74.00 TO STA. 252+00.00		FED. ROAD DIST. NO. ILLINOIS		FED. AID PROJECT	
						CONTRACT NO. 63074					

x:\3900s\3944\engineer\ng\_documents\roadway\Removal\prp\1\ABC\_DUN.rem.01.dgn