

















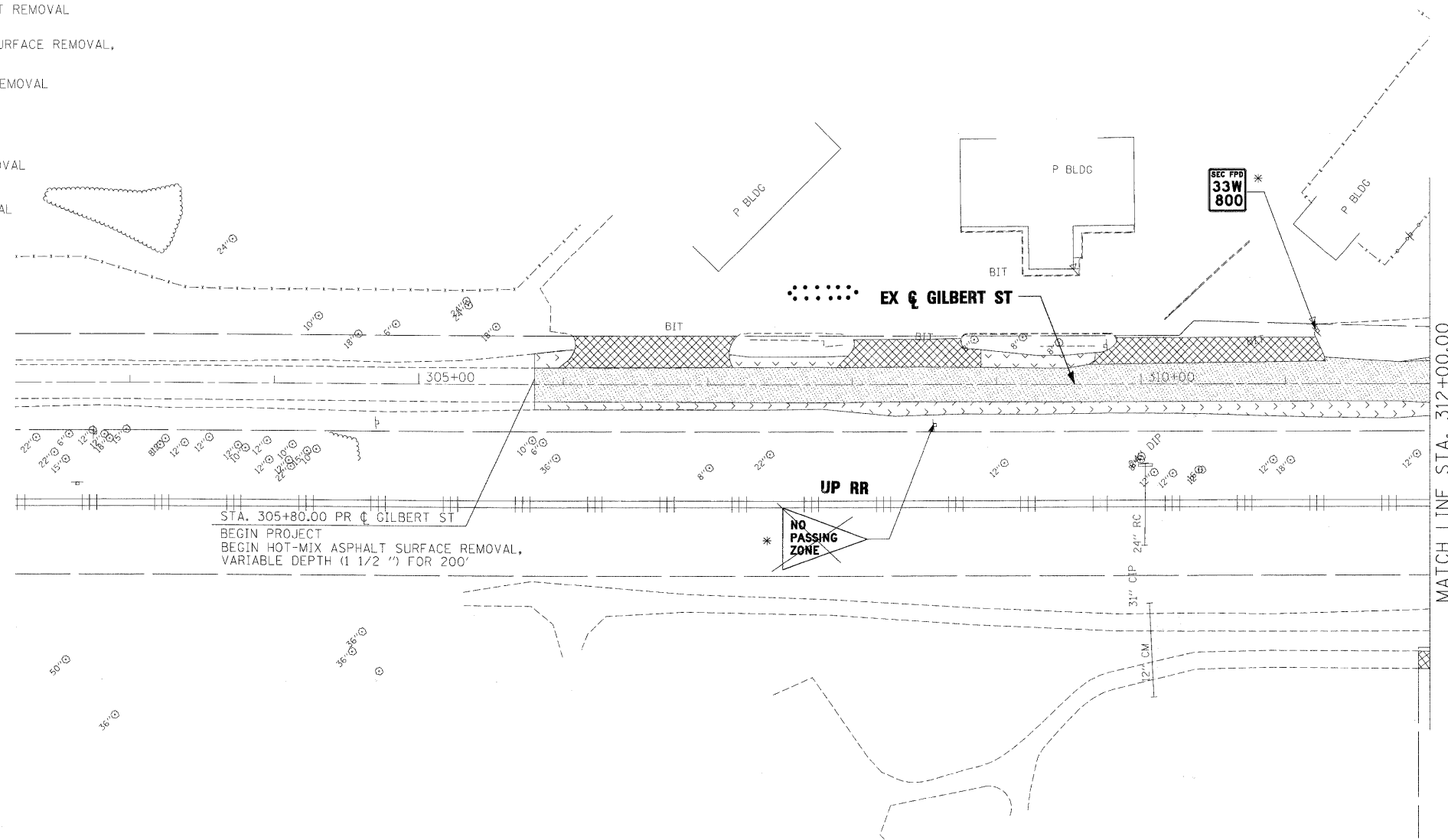
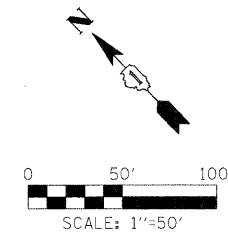


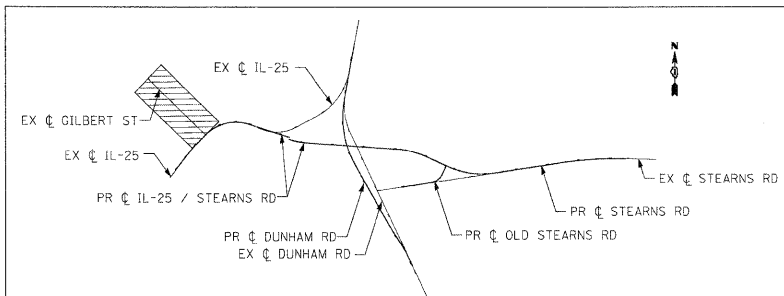
LEGEND

-  PAVEMENT REMOVAL
-  AGGREGATE REMOVAL (PAID FOR AS EARTH EXCAVATION)
-  DRIVEWAY PAVEMENT REMOVAL
-  SIDEWALK REMOVAL
-  CONCRETE REMOVAL (PAID FOR AS EARTH EXCAVATION)
-  BUILDING REMOVAL
-  BIKE PATH PAVEMENT REMOVAL
-  HOT-MIX ASPHALT SURFACE REMOVAL, VARIABLE DEPTH
-  CURB AND GUTTER REMOVAL
-  GUARDRAIL REMOVAL
-  FENCE REMOVAL
-  DRAINAGE PIPE REMOVAL
-  TREE REMOVAL
-  CATCH BASIN REMOVAL
-  MANHOLE REMOVAL
-  BOLLARD REMOVAL
-  STRUCTURE REMOVAL
-  SIGN REMOVAL



STA. 305+80.00 PR GILBERT ST
 BEGIN PROJECT
 BEGIN HOT-MIX ASPHALT SURFACE REMOVAL,
 VARIABLE DEPTH (1 1/2") FOR 200'

MATCH LINE STA. 312+00.00



* DENOTES SIGNS REMOVED BY KANE COUNTY.
 THE CONTRACTOR SHALL CONTACT RAY JOHNSON - KDOT AT 630-669-7912
 A MINIMUM OF 72 HOURS PRIOR TO DESIRED TIME OF REMOVAL. THIS SHALL
 BE DONE AT NO ADDITIONAL COST TO THE CONTRACT

x:\2009\2944\engineering_documents\roads\Removal\pr\pln_ABC_Gil_rem.dgn

FILE NAME = #FILES#	USER NAME = #USER#	DESIGNED - NMM	REVISED -	KANE COUNTY DIVISION OF TRANSPORTATION	REMOVAL PLAN GILBERT STREET	F.A. RTE. 361	SECTION 06-00214-15-BR	COUNTY KANE/DUPAGE	TOTAL SHEETS 545	SHEET NO. 85		
PLOT SCALE = 50.0000' / IN.		CHECKED - RMT	REVISED -			SCALE:	SHEET NO. OF SHEETS	STA. 305+97.00 TO STA. 312+78.53		CONTRACT NO. 67074		
PLOT DATE = 3/31/2009		DATE - 3/31/09	REVISED -			FED. ROAD DIST. NO. ILLINOIS FED. AID PROJECT						