



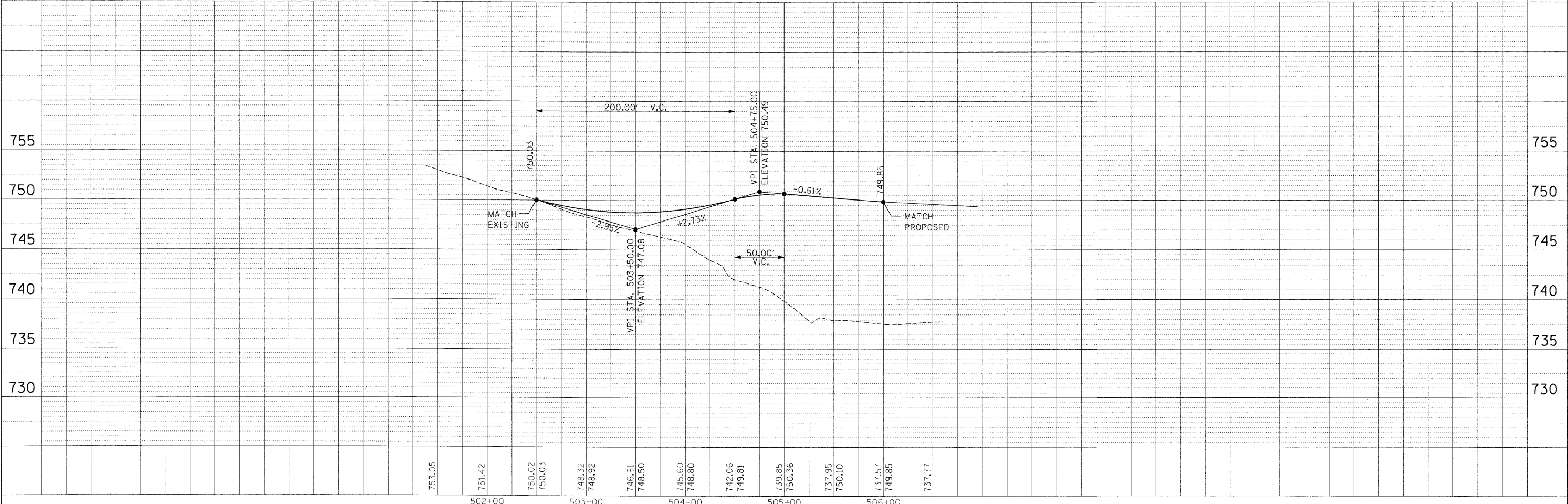
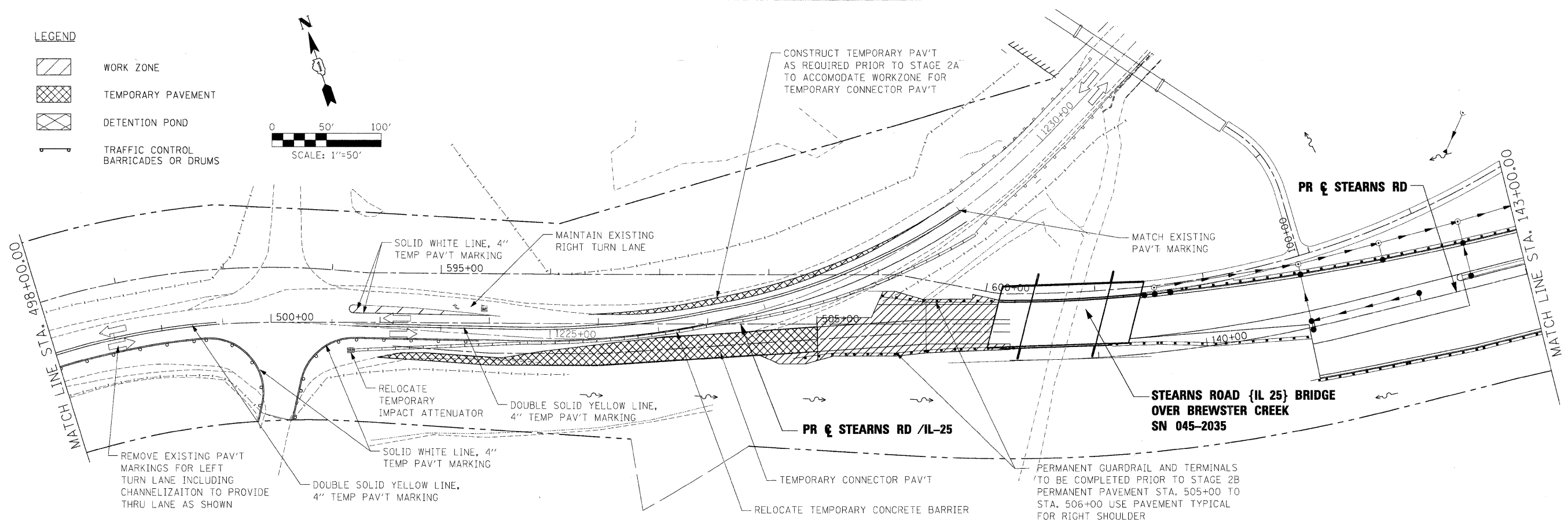



PLAN	REVIEWED	BY	DATE
	NO. 1000		
	NO. 1000		
	NO. 1000		

PROFILE	REVIEWED	BY	DATE
	NO. 1000		
	NO. 1000		
	NO. 1000		

LEGEND

-  WORK ZONE
-  TEMPORARY PAVEMENT
-  DETENTION POND
-  TRAFFIC CONTROL BARRICADES OR DRUMS



FILE NAME =	USER NAME = #USER#	DESIGNED - BJW	REVISED -	KANE COUNTY DIVISION OF TRANSPORTATION	MAINTENANCE OF TRAFFIC STEARNS ROAD STAGE 2A	F.A. RTE.	SECTION	COUNTY	TOTAL SHEETS	SHEET NO.	
#FILES#	PLOT SCALE = 50.00' / IN.	DRAWN - DMS	REVISED -			361	06-00214-15-BR	KANE/DUPAGE	545	106	
	PLOT DATE = 3/30/2009	CHECKED - JNR	REVISED -			CONTRACT NO. 63074					
		DATE - 3/31/09	REVISED -			FED. ROAD DIST. NO. ILLINOIS FED. AID PROJECT					