















LEGEND:

-  CULVERT INLET PROTECTION - STONE, XX006723 & XX006723
-  INLET & PIPE PROTECTION, 28000500
-  TEMPORARY DITCH CHECK, ROLLED EXCELSIOR, XX006727
-  ROCK CHECK DAM - RIPRAP, XX006722 & XX006723
-  INLET FILTERS, 28000510
-  PERIMETER EROSION BARRIER, 28000400
-  SEDIMENT BASIN, 20200300
-  MULCH, METHOD 2, 25100115
-  EROSION CONTROL BLANKET (SPECIAL 1)
-  EROSION CONTROL BLANKET (SPECIAL 2)
-  EROSION CONTROL BLANKET (SPECIAL 3)
-  VEGETATIVE DITCH SEEDING FOR SEEDING DETAIL AND MIXES SEE SEEDING DETAILS
-  STABILIZED CONSTRUCTION ENTRANCE, X0322671
-  RIP RAP, 28100105 & 28100107

NOTE:

DETENTION PONDS ARE TO BE USED AS SETTLING BASINS DURING CONSTRUCTION. SEE NOTE 6 IN THE GENERAL NOTES

x:\3100\05\314\4\engineering\documents\erosion_control\prpl\h_08C.DUN.es.02.dgn

FILE NAME =	USER NAME = #USER#
#FILES#	

DESIGNED - AAF	REVISED -
DRAWN - INS	REVISED -
CHECKED - TJR	REVISED -
DATE - 3/31/09	REVISED -

DESIGNED - AAF	REVISED -
DRAWN - INS	REVISED -
CHECKED - TJR	REVISED -
DATE - 3/31/09	REVISED -

**KANE COUNTY
DIVISION OF TRANSPORTATION**

EROSION AND SEDIMENT CONTROL DUNHAM ROAD			
SCALE:	SHEET NO.	OF SHEETS	STA. 252+00.00 TO STA. 267+00.00

F.A. RTE.	SECTION	COUNTY	TOTAL SHEETS	SHEET NO.
361	06-00214-15-BR	KANE/DUPAGE	545	128
FED. ROAD DIST. NO. ILLINOIS FED. AID PROJECT			CONTRACT NO. 63074	