









LEGEND:

-  CULVERT INLET PROTECTION - STONE, XX006723 & XX006723
-  INLET & PIPE PROTECTION, 28000500
-  TEMPORARY DITCH CHECK, ROLLED EXCELSIOR, XX006727
-  ROCK CHECK DAM - RIPRAP, XX006722 & XX006723
-  INLET FILTERS, 28000510
-  PERIMETER EROSION BARRIER, 28000400
-  SEDIMENT BASIN, 20200300
-  MULCH, METHOD 2, 25100115
-  EROSION CONTROL BLANKET (SPECIAL 1)
-  EROSION CONTROL BLANKET (SPECIAL 2)
-  EROSION CONTROL BLANKET (SPECIAL 3)
-  VEGETATIVE DITCH SEEDING FOR SEEDING DETAIL AND MIXES SEE SEEDING DETAILS
-  STABILIZED CONSTRUCTION ENTRANCE, X0322671
-  RIP RAP, 28100105 & 28100107

x:\3000s\3944\engineering_documents\Erosion_contr-ol\prpln_abC_DUN.es_04.dgn

FILE NAME = #FILES#	USER NAME = #USER#	DESIGNED - AAF	REVISED -	KANE COUNTY DIVISION OF TRANSPORTATION	EROSION AND SEDIMENT CONTROL IL 25	F.A. RTE. 361	SECTION 06-00214-15-BR	COUNTY KANE/DUPAGE	TOTAL SHEETS 545	SHEET NO. 130	
	PLOT SCALE = 50.0000' / IN.	CHECKED - TJR	REVISED -			CONTRACT NO. 63074					
	PLOT DATE 3/30/2009	DATE - 3/31/09	REVISED -			FED. ROAD DIST. NO. ILLINOIS FED. AID PROJECT					
						SCALE: SHEET NO. OF SHEETS		STA. 282+00.00 TO STA. 288+00.00			