















LEGEND:

-  CULVERT INLET PROTECTION - STONE, XX006723 & XX006723
-  INLET & PIPE PROTECTION, 28000500
-  TEMPORARY DITCH CHECK, ROLLED EXCELSIOR, XX006727
-  ROCK CHECK DAM - RIPRAP, XX006722 & XX006723
-  INLET FILTERS, 28000510
-  PERIMETER EROSION BARRIER, 28000400
-  SEDIMENT BASIN, 20200300
-  MULCH, METHOD 2, 25100115
-  EROSION CONTROL BLANKET (SPECIAL 1)
-  EROSION CONTROL BLANKET (SPECIAL 2)
-  EROSION CONTROL BLANKET (SPECIAL 3)
-  VEGETATIVE DITCH SEEDING FOR SEEDING DETAIL AND MIXES SEE SEEDING DETAILS
-  STABILIZED CONSTRUCTION ENTRANCE, X0322671
-  RIP RAP, 28100105 & 28100107

NOTE:

DETENTION PONDS ARE TO BE USED AS SETTLING BASINS DURING CONSTRUCTION. SEE NOTE 6 IN THE GENERAL NOTES

x:\3900s\3944\engineering\documents\erosion_control\prp\in_abc.stn_es_02.dgn

FILE NAME =	USER NAME = #USER#	DESIGNED - AAF	REVISED -	KANE COUNTY DIVISION OF TRANSPORTATION	EROSION AND SEDIMENT CONTROL IL 25 / STEARNS ROAD				F.A. RTE.	SECTION	COUNTY	TOTAL SHEETS	SHEET NO.
#FILES#		DRAWN - INS	REVISED -		361	06-00214-15-BR	KANE/DUPAGE	545	132				
PLOT SCALE = 50.0000' / IN.		CHECKED - TJR	REVISED -		SCALE: SHEET NO. OF SHEETS STA. 498+50.00 TO STA. 145+00.00				CONTRACT NO. 63074				
PLOT DATE = 3/30/2009		DATE - 3/31/09	REVISED -		FED. ROAD DIST. NO. [ILLINOIS] FED. AID PROJECT								