















**LEGEND:**

-  CULVERT INLET PROTECTION - STONE, XX006723 & XX006723
-  INLET & PIPE PROTECTION, 28000500
-  TEMPORARY DITCH CHECK, ROLLED EXCELSIOR, XX006727
-  ROCK CHECK DAM - RIPRAP, XX006722 & XX006723
-  INLET FILTERS, 28000510
-  PERIMETER EROSION BARRIER, 28000400
-  SEDIMENT BASIN, 20200300
-  MULCH, METHOD 2, 25100115
-  EROSION CONTROL BLANKET (SPECIAL 1)
-  EROSION CONTROL BLANKET (SPECIAL 2)
-  EROSION CONTROL BLANKET (SPECIAL 3)
-  VEGETATIVE DITCH SEEDING FOR SEEDING DETAIL AND MIXES SEE SEEDING DETAILS
-  STABILIZED CONSTRUCTION ENTRANCE, X0322671
-  RIP RAP, 28100105 & 28100107

x:\2009\3944\engineering\documents\Erosion\_control\pripin\_abc.stn.es\_05.dgn

FILE NAME = #FILES#	USER NAME = #USER#	DESIGNED - AAF	REVISED -
		DRAWN - INS	REVISED -
		CHECKED - TJR	REVISED -
		DATE - 3/31/09	REVISED -

**KANE COUNTY  
DIVISION OF TRANSPORTATION**

<b>EROSION AND SEDIMENT CONTROL STEARNS ROAD</b>			
SCALE:	SHEET NO. OF SHEETS	STA. 175+00.00 TO STA. 190+00.00	

F.A. RTE.	SECTION	COUNTY	TOTAL SHEETS	SHEET NO.
361	06-00214-15-BR	KANE/DUPAGE	545	135
FED. ROAD DIST. NO. ILLINOIS FED. AID PROJECT			CONTRACT NO. 63074	