















LEGEND:

-  CULVERT INLET PROTECTION - STONE, XX006723 & XX006723
-  INLET & PIPE PROTECTION, 28000500
-  TEMPORARY DITCH CHECK, ROLLED EXCELSIOR, XX006727
-  ROCK CHECK DAM - RIPRAP, XX006722 & XX006723
-  INLET FILTERS, 28000510
-  PERIMETER EROSION BARRIER, 28000400
-  SEDIMENT BASIN, 20200300
-  MULCH, METHOD 2, 25100115
-  EROSION CONTROL BLANKET (SPECIAL 1)
-  EROSION CONTROL BLANKET (SPECIAL 2)
-  EROSION CONTROL BLANKET (SPECIAL 3)
-  VEGETATIVE DITCH SEEDING FOR SEEDING DETAIL AND MIXES SEE SEEDING DETAILS
-  STABILIZED CONSTRUCTION ENTRANCE, X0322671
-  RIP RAP, 28100105 & 28100107

x:\3000s\3944\eng\engineer\ng_documents\erosion_control\prp\in_abc\dl_es_01.dgn

FILE NAME = #FILCS#	USER NAME = #USER#	DESIGNED -	REVISED -
		DRAWN -	REVISED -
		CHECKED - TJR	REVISED -
		DATE - 3/31/09	REVISED -

**KANE COUNTY
DIVISION OF TRANSPORTATION**

EROSION AND SEDIMENT CONTROL GILBERT STREET			
SCALE:	SHEET NO. OF SHEETS	STA. 302+00.00 TO STA. 312+78.53	

F.A. RTE.	SECTION	COUNTY	TOTAL SHEETS	SHEET NO.
361	06-00214-15-BR	KANE/DUPAGE	545	137
FED. ROAD DIST. NO.		ILLINOIS FED. AID PROJECT		
		CONTRACT NO. 63074		