













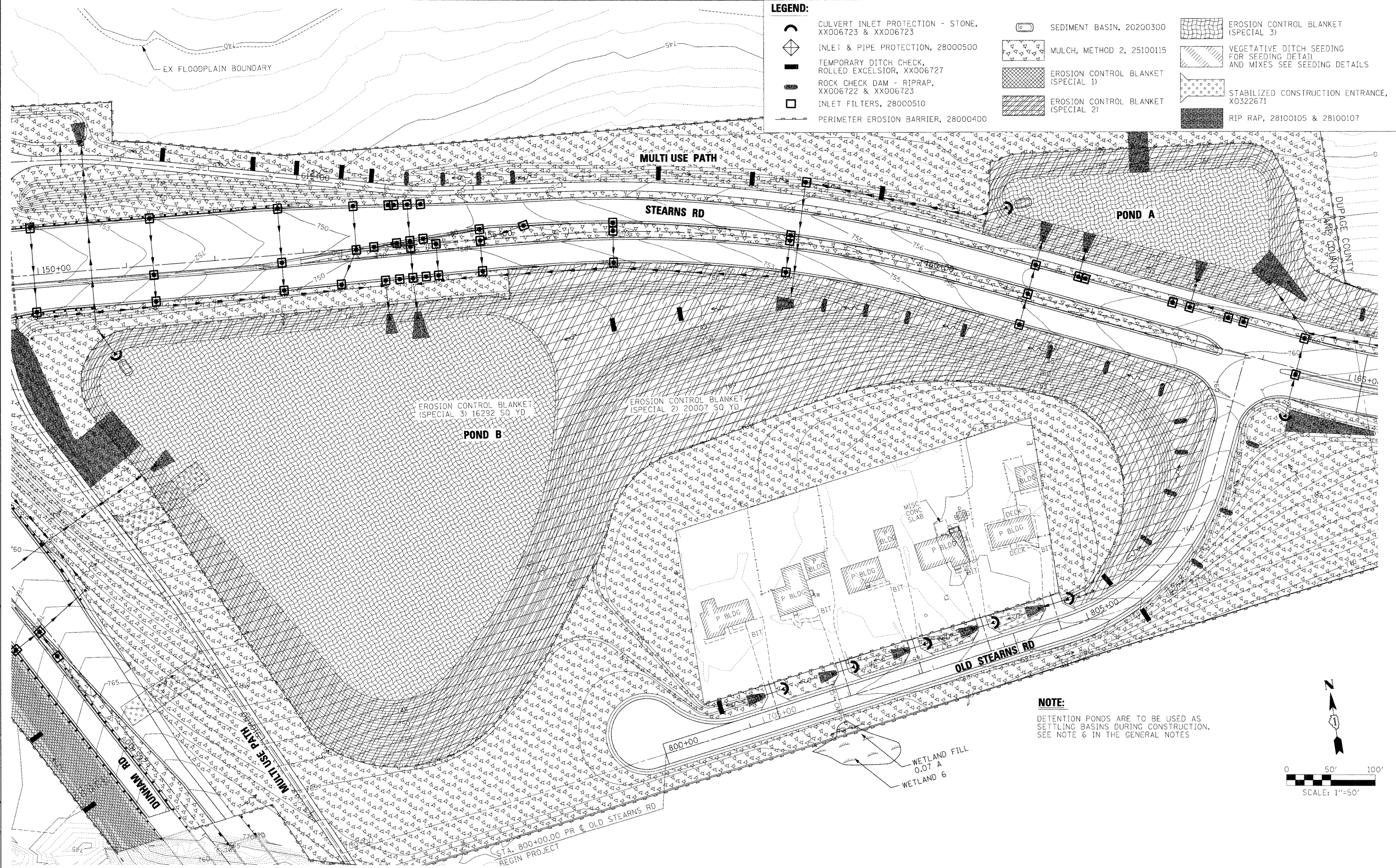
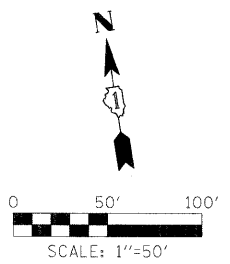


LEGEND:

-  CULVERT INLET PROTECTION - STONE, XX006723 & XX006723
-  INLET & PIPE PROTECTION, 28000500
-  TEMPORARY DITCH CHECK, ROLLED EXCELSIOR, XX006727
-  ROCK CHECK DAM - RIPRAP, XX006722 & XX006723
-  INLET FILTERS, 28000510
-  PERIMETER EROSION BARRIER, 28000400
-  SEDIMENT BASIN, 20200300
-  MULCH, METHOD 2, 25100115
-  EROSION CONTROL BLANKET (SPECIAL 1)
-  EROSION CONTROL BLANKET (SPECIAL 2)
-  EROSION CONTROL BLANKET (SPECIAL 3)
-  VEGETATIVE DITCH SEEDING FOR SEEDING DETAIL AND MIXES SEE SEEDING DETAILS
-  STABILIZED CONSTRUCTION ENTRANCE, X0322671
-  RIP RAP, 28100105 & 28100107



NOTE:
 DETENTION PONDS ARE TO BE USED AS
 SETTLING BASINS DURING CONSTRUCTION.
 SEE NOTE 6 IN THE GENERAL NOTES



x:\3300s\3944\engineer\mg_documents\Erosion_contr\01\prp\1n_ABC_DSR.es.dgn
 \$FILES\$

FILE NAME =	USER NAME = \$USER\$	DESIGNED - AAF	REVISED -
		DRAWN - INS	REVISED -
		CHECKED - TJR	REVISED -
		DATE - 3/31/09	REVISED -

**KANE COUNTY
 DIVISION OF TRANSPORTATION**

EROSION AND SEDIMENT CONTROL OLD STEARNS ROAD				
SCALE:	SHEET NO.	OF	SHEETS	STA. TO STA.

F.A. RTE.	SECTION	COUNTY	TOTAL SHEETS	SHEET NO.
361	06-00214-15-BR	KANE/DUPAGE	545	138
CONTRACT NO. 63074				
ILLINOIS FED. AID PROJECT				