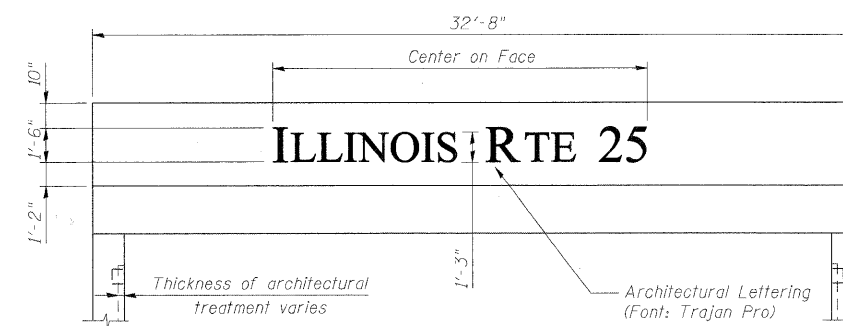
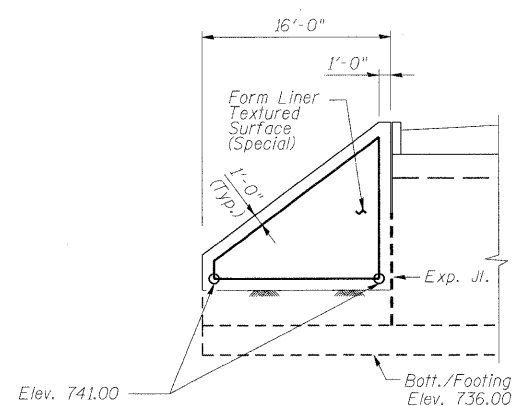
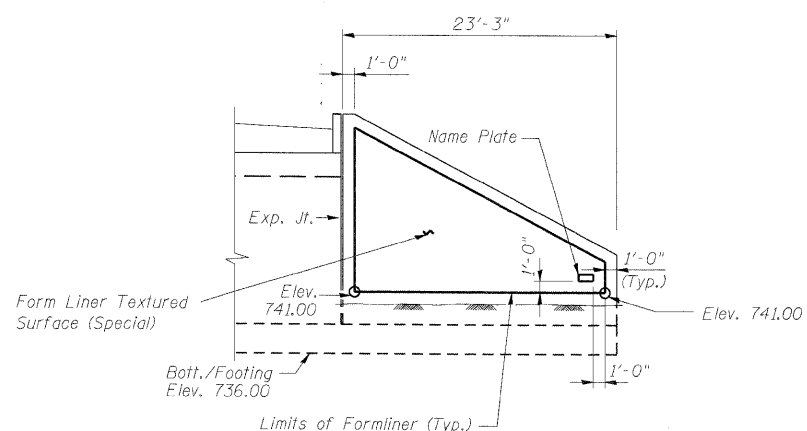
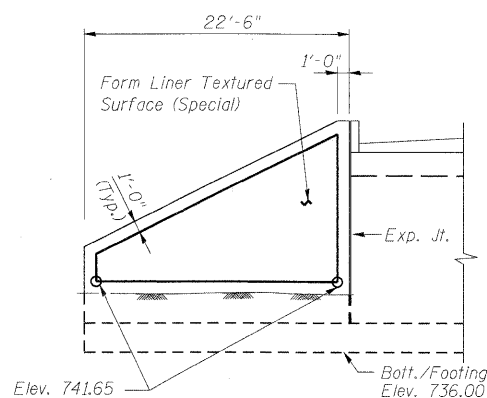


STATE OF ILLINOIS
DEPARTMENT OF TRANSPORTATION

| | | | | |
|-----------------------|---------|----------|-------------------|-----------|
| ROUTE NO. | SECTION | COUNTY | TOTAL SHEETS | SHEET NO. |
| - | - | KANE | 545 | 313 |
| FED. ROAD DIST. NO. 7 | | ILLINOIS | FED. AID PROJECT- | |

SHEET SB- 12
OF 14 SHEETS
Contract # 63074



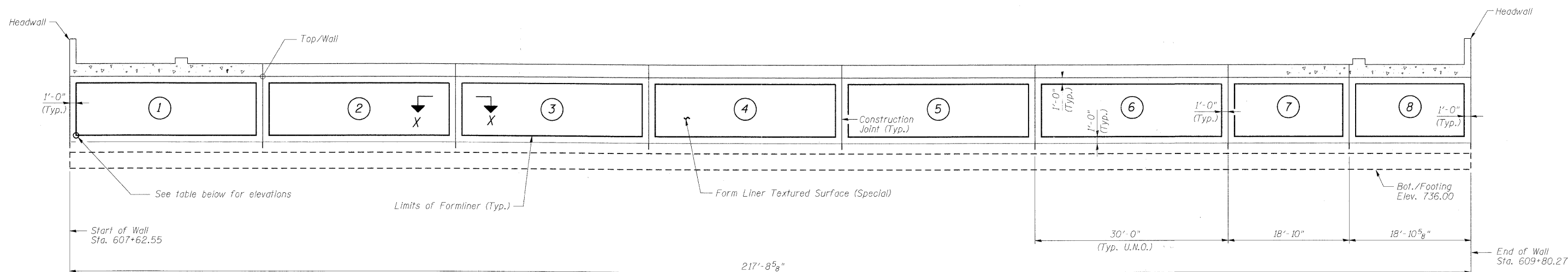
SOUTH WEST WINGWALL ELEVATION

SOUTH EAST WINGWALL ELEVATION

NORTH EAST WINGWALL ELEVATION

HEADWALL ELEVATION

(Typical Each End)



BILL OF MATERIAL

| Item | Unit | Total |
|---------------------------------------|---------|-------|
| Form Liner Textured Surface (Special) | Sq. Ft. | 4,852 |
| Architectural Lettering | L. Sum | 0.5 |
| Anti-Graffiti Coating | Sq. Ft. | 5,211 |
| Graffiti Removal (Special) | Sq. Yd. | 726 |

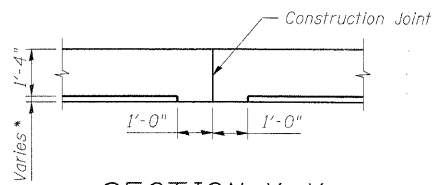
ELEVATION

FORMLINER ELEVATIONS

| Location Between | Station | Bottom Elevation |
|------------------|-----------|------------------|
| Start of Wall | 607+62.55 | 741.02 |
| Panels 1 & 2 | 607+92.55 | 741.11 |
| Panels 2 & 3 | 608+22.55 | 741.20 |
| Panels 3 & 4 | 608+52.55 | 741.29 |
| Panels 4 & 5 | 608+82.55 | 741.38 |
| Panels 5 & 6 | 609+12.55 | 741.47 |
| Panels 6 & 7 | 609+42.55 | 741.56 |
| Panels 7 & 8 | 609+61.38 | 741.61 |
| End of Wall | 609+80.27 | 741.64 |

NOTES:

- Stations and offsets are measured with respect to the Mixed-Use Path along IL 25/Stearns Road
- U.N.O. denotes unless noted otherwise.



SECTION X-X

* Thickness of Architectural Treatment

| | |
|----------|---------|
| DESIGNED | AAY |
| CHECKED | AJK |
| DRAWN | VH |
| CHECKED | HMA/DMC |

benesch alfred benesch & company
Engineers • Surveyors • Planners
205 North Michigan Avenue, Suite 2400
Chicago, Illinois 60601
312-565-0450
Job # 3944

ARCHITECTURAL TREATMENT
MIXED-USE PATH UNDER
IL 25/DUNHAM ROAD
F.A.P. 360 - SEC. 06-00214-15-BR
KANE COUNTY
STATION 609+05.92
STRUCTURE NO. 045-3174