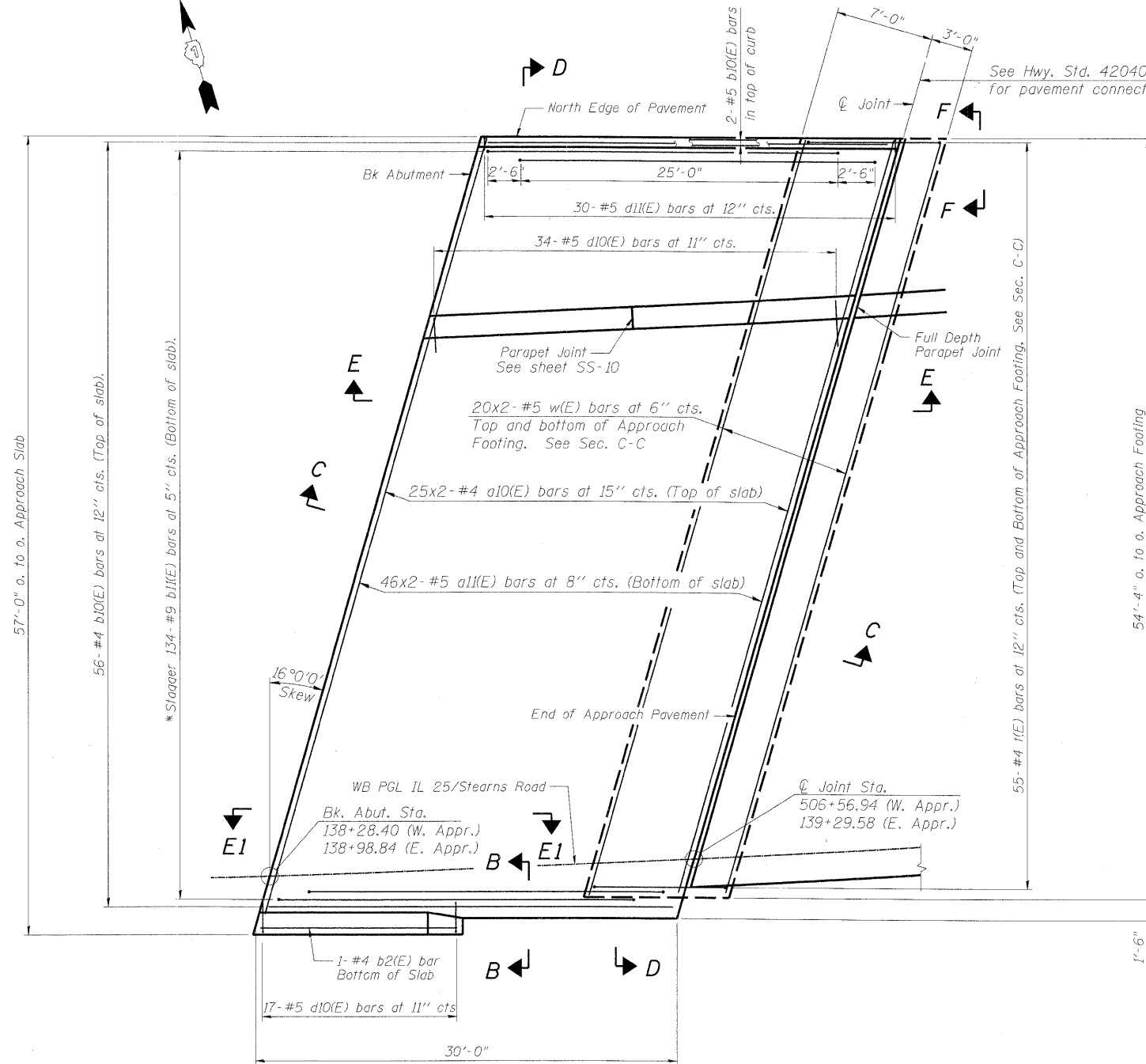


STATE OF ILLINOIS
DEPARTMENT OF TRANSPORTATION

ROUTE NO.	SECTION	COUNTY	TOTAL SHEETS	SHEET NO.
-	-	KANE	545	367
FED. ROAD DIST. NO. 7		ILLINOIS	FED. AID PROJECT-	

Contract # 63074

SHEET SS- 18
OF 22 SHEETS

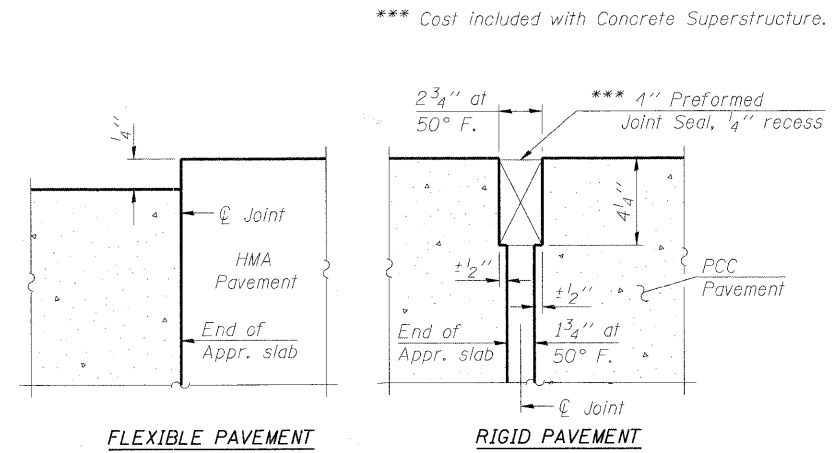


PLAN

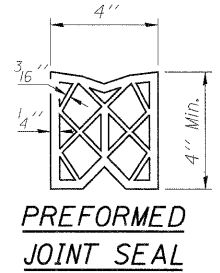
(East Approach Slab shown, West Approach Slab opposite hand except as noted)

* Tilt #9 b10(E) bars as required to maintain clearance.

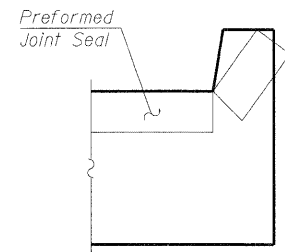
DESIGNED	AJK
CHECKED	AAV
DRAWN	AYR
CHECKED	HMA/DMC



DETAIL A

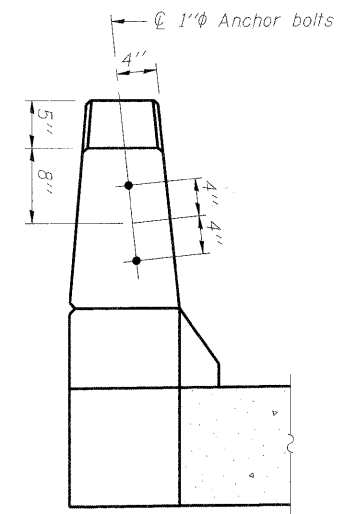


PREFORMED JOINT SEAL



VIEW F-F

Angle Preformed Joint Seal at 45° at curbs when req'd for drainage.



VIEW B-B

- Notes:
- See sheet SS-19 for Sections C-C & D-D and View E-E.
 - a10(E), a11(E) and w(E) bar spacings measured perpendicular to local tangent.
 - Form Approach Footing around proposed drainage structure at East Approach Slab.

BRIDGE APPROACH SLAB DETAILS (1 OF 2)
IL 25/STEARNS ROAD OVER THE
EAST BRANCH OF BREWSTER CREEK
F.A.P. 2503 - SEC. 06-00214-15-BR
KANE COUNTY
STATION 138+59.20
STRUCTURE NO. 045-2035

benesch
 alfred benesch & company
 Engineers • Surveyors • Planners
 205 North Michigan Avenue, Suite 2400
 Chicago, Illinois 60601
 312-565-0450
 Job # 3944

x:\39000s\3944\engineering_documents\1125-Stearns_Over_Brewster_S1045-2035(EB)_S1045-2035(WB)_Find\0452035-63074-018-appro1.dgn 11/23/16 AM 3/30/2009