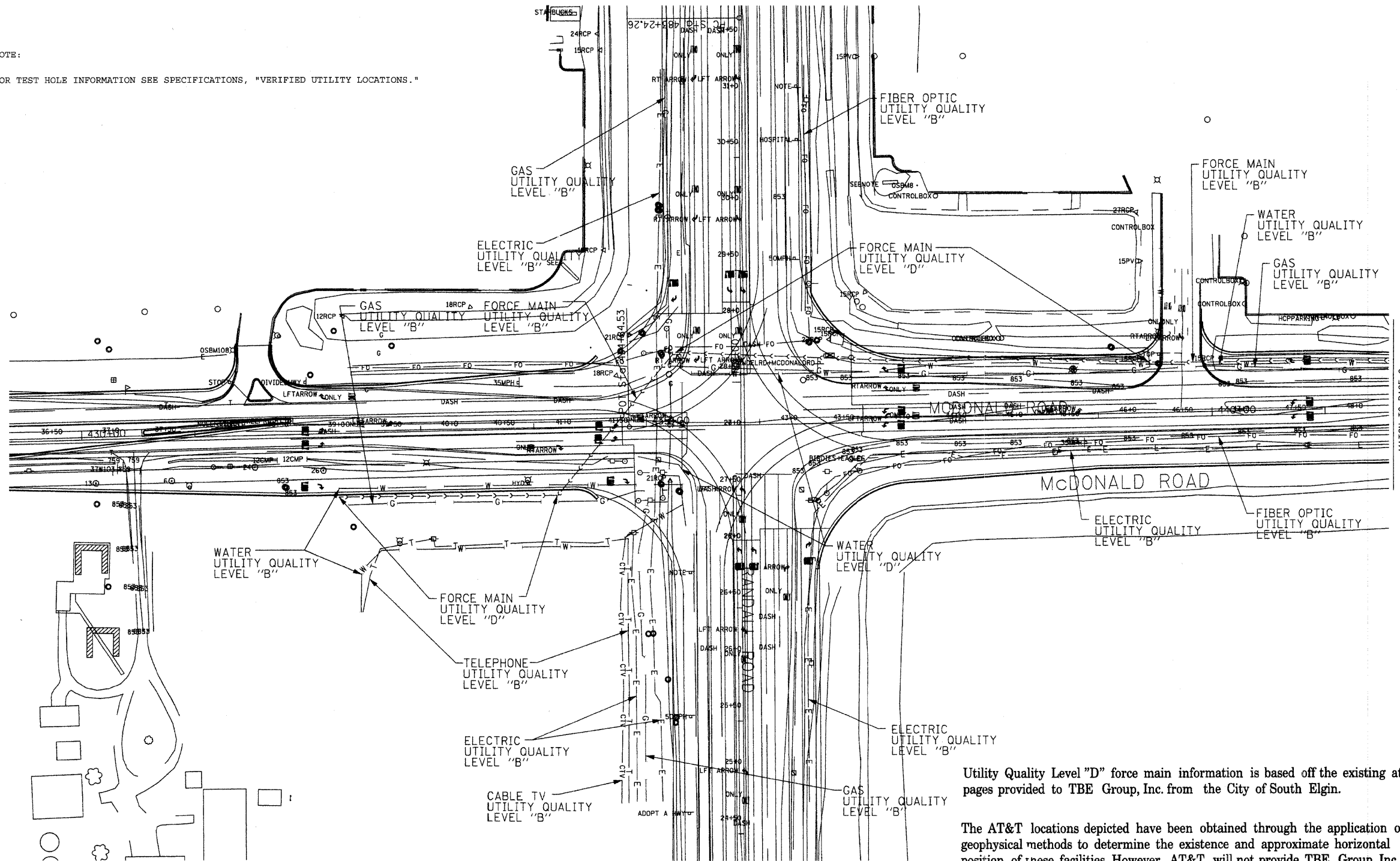




NOTE:

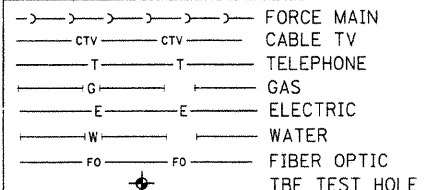
FOR TEST HOLE INFORMATION SEE SPECIFICATIONS, "VERIFIED UTILITY LOCATIONS."



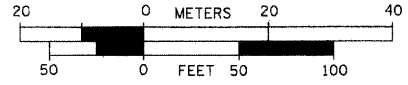
Utility Quality Level "D" force main information is based off the existing atlas pages provided to TBE Group, Inc. from the City of South Elgin.

The AT&T locations depicted have been obtained through the application of geophysical methods to determine the existence and approximate horizontal position of these facilities. However, AT&T will not provide TBE Group, Inc. with utility records nor allow access to their field closures (pedestals/manholes etc.), to help verify the locations of their existing underground facilities. Therefore, TBE is unable to verify the completeness of the AT&T locations depicted in accordance with the CIASCE Standard 38-02.

205 W. WACKER DRIVE
SUITE 1020
CHICAGO, IL 60606
(312) 704-1970



Utilities shown in color on these plans as depicted in the legend have been investigated by TBE Group, Inc in accordance with SUE Industry Standards. All other information shown has been provided to TBE Group, Inc by others. TBE's SUE field investigation was performed from 3/24/08 to 6/13/08. Changes to utilities after this date may have been made and therefore may result in variances from this plan. Consideration should be given to updating this plan if deemed advisable prior to final design and construction.



TBE GROUP, INC.
CIVIL ENGINEERING • TRANSPORTATION • ENVIRONMENTAL
PLANNING • UTILITY ENGINEERING/LOCATING

- Utility Quality Level "A" : Test Hole
- Utility Quality Level "B" : Designating
- Utility Quality Level "C" : Research with Survey
- Utility Quality Level "D" : Records Research

Checked By: Robert Clemens
Date: 1/01/09

TBE Job No. IL09500274,
284, 285, 286, 288
SUE Plan Page: 1 of 21

FILE NAME =	USER NAME =	DESIGNED <u>EG, JP, SW</u>	REVISED
*FILE#	DRAWN <u>KLC</u>	CHECKED <u>RLC</u>	REVISED
PLOT SCALE =	DATE <u>6/16/08</u>		REVISED
PLOT DATE = #DATE#			REVISED

**STATE OF ILLINOIS
DEPARTMENT OF TRANSPORTATION
AND KANE COUNTY HIGHWAY DEPT.**

STEARNS ROAD CORRIDOR

SCALE: SHEET NO. STA. TO STA.

F.A. RTE.	SECTION	COUNTY	TOTAL SHEETS	SHEET NO.
361	N/A	KANE/DuPAGE	220	77
CONTRACT NO. 2, 3, 4, 5				
FED. ROAD DIST. NO.		ILLINOIS Job No.:		