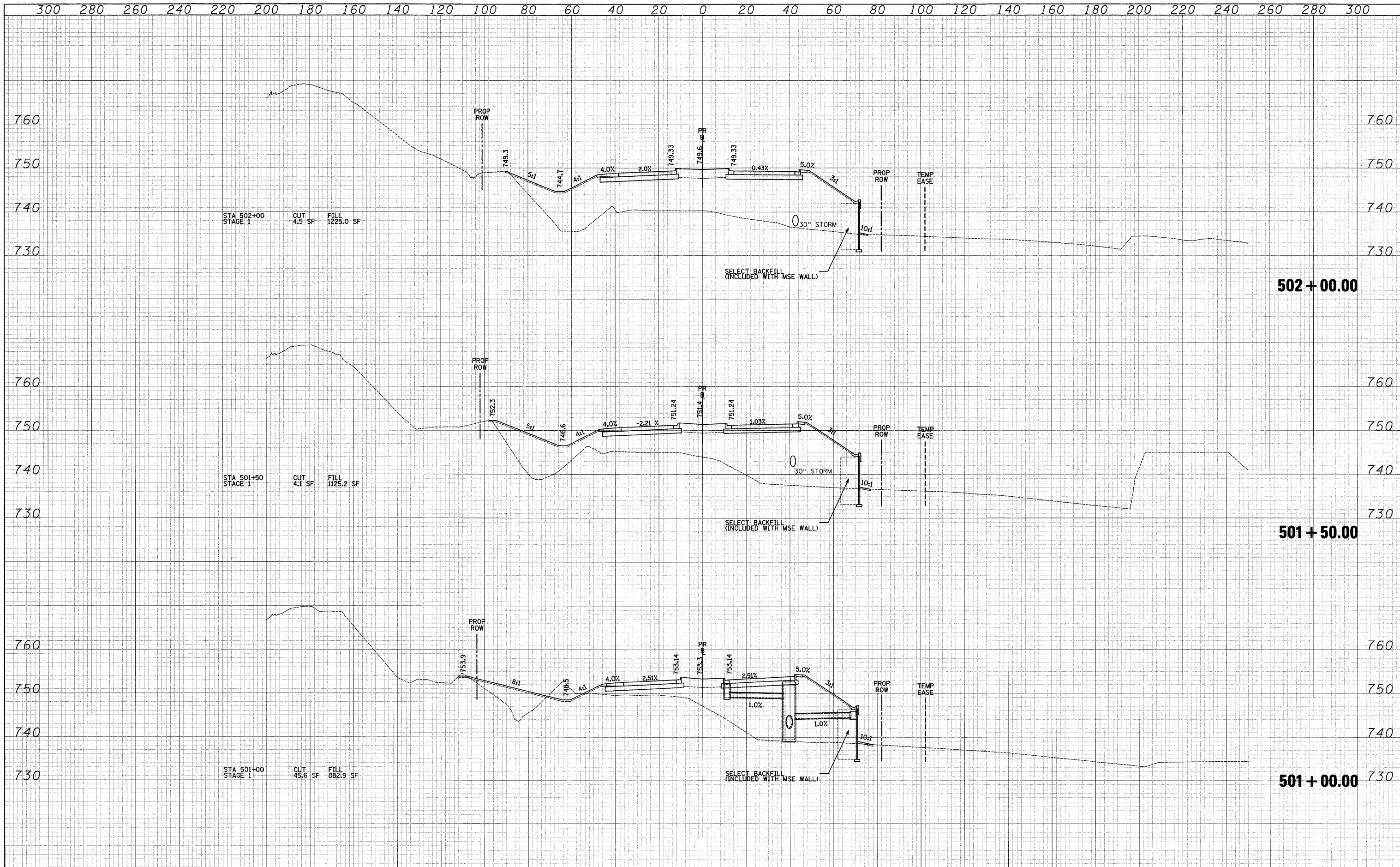


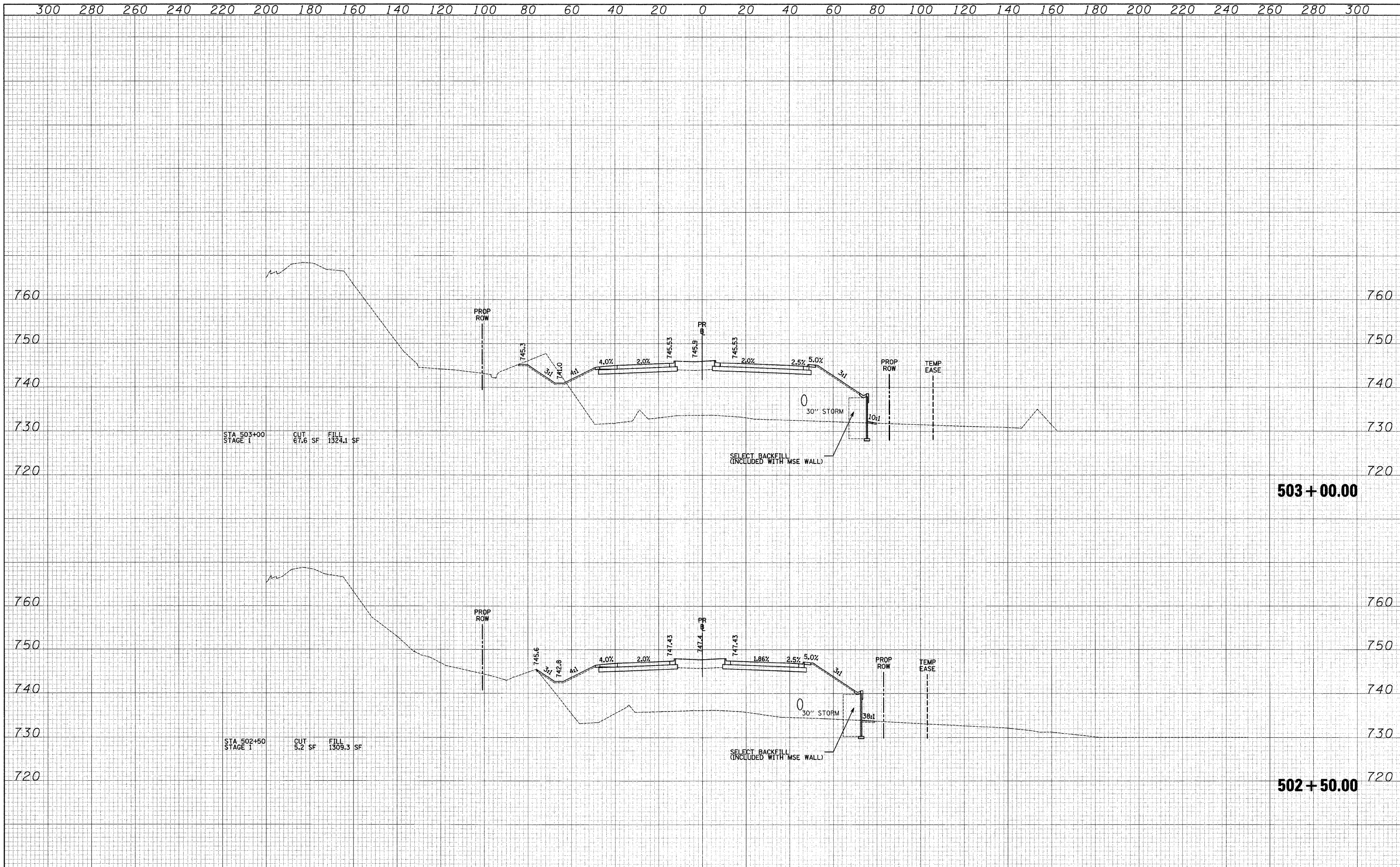
DATE _____
 BY _____
 SURVEYED _____
 PLOTTED _____
 TEMPLATE _____
 NOTE BOOK _____
 AREAS CHECKED _____

DATE _____
 BY _____
 SURVEYED _____
 PLOTTED _____
 TEMPLATE _____
 NOTE BOOK _____
 AREAS CHECKED _____



DATE	
BY	
NO.	
FINAL SURVEY	
SURVEYED	
PLOTTED	
NOTE BOOK	
TEMPLATE	
AREAS CHECKED	

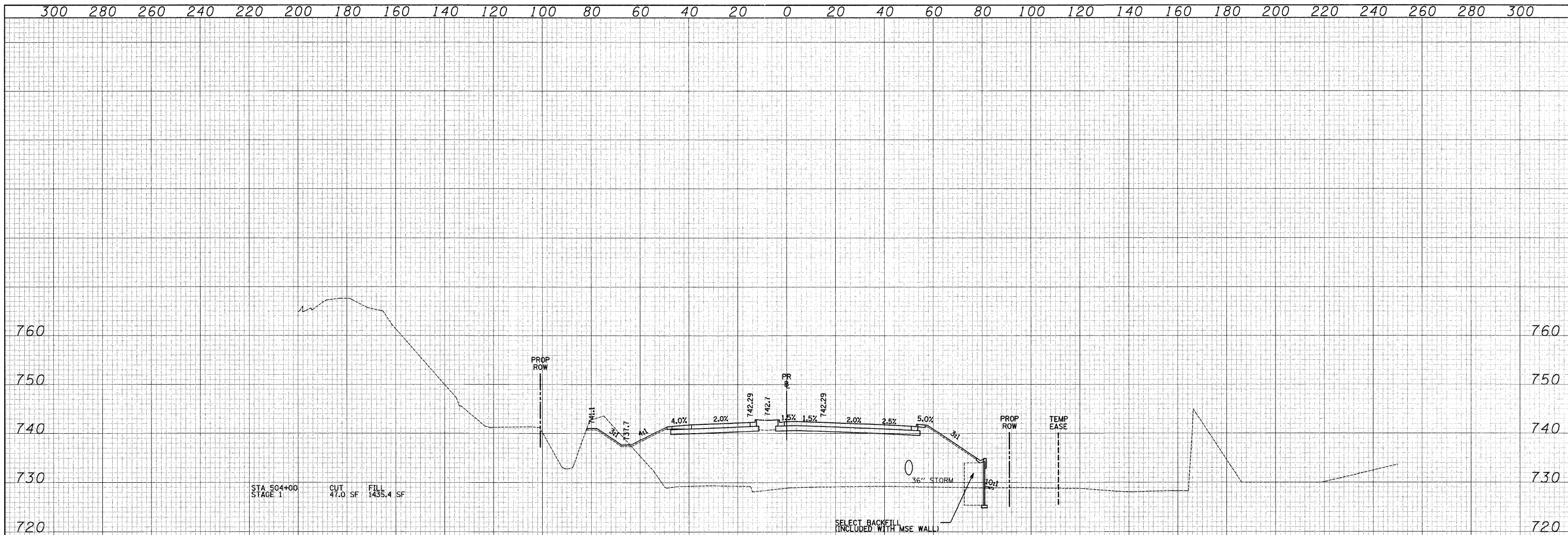
DATE	
BY	
NO.	
ORIGINAL SURVEY	
SURVEYED	
PLOTTED	
NOTE BOOK	
TEMPLATE	
AREAS CHECKED	



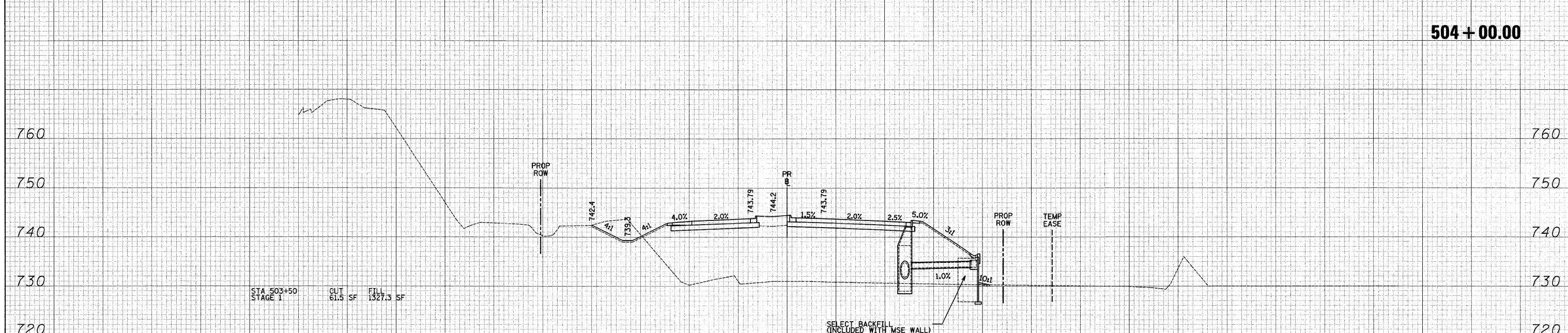
FILE NAME =	USER NAME = esd	DESIGNED - JSM	REVISED -	KANE COUNTY DEPARTMENT OF TRANSPORTATION	CROSS SECTIONS - STEARNS ROAD	F.A. RTE. 361	SECTION 06-00214-25-BR	COUNTY KANE	TOTAL SHEETS 220	SHEET NO. 202		
	PLOT SCALE = 20,0000' / IN.	DRAWN - JSM	REVISED -			SCALE: 1"=10'V/20'H	SHEET NO. 57 OF 63 SHEETS	STA. 502+50.00	TO STA. 503+00.00	CONTRACT NO. 63076		
	PLOT DATE = 3/27/2009	CHECKED - DNM	REVISED -			FED. ROAD DIST. NO. 1 ILLINOIS FED. AID PROJECT						
		DATE - 3/30/09	REVISED -									

DATE	
BY	
FINAL SURVEY	
SURVEYED	
PLOTTED	
NOTE BOOK	
AREAS CHECKED	

DATE	
BY	
ORIGINAL SURVEY	
SURVEYED	
PLOTTED	
NOTE BOOK	
AREAS CHECKED	



504 + 00.00

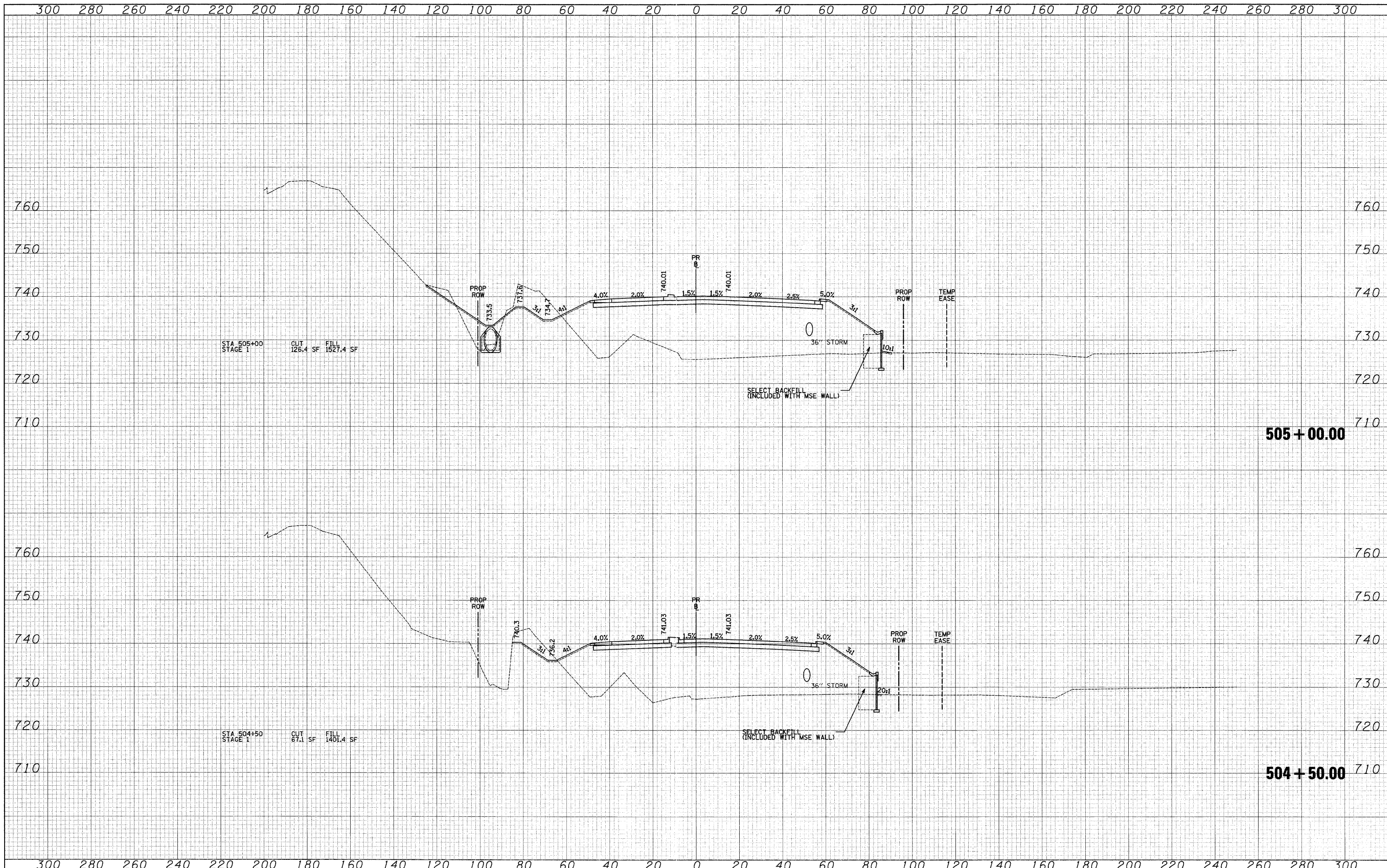


503 + 50.00



DATE	
BY	
SURVEYED	
PLOTTED	
TEMPLATE	
NOTE BOOK	
AREAS CHECKED	
NO.	

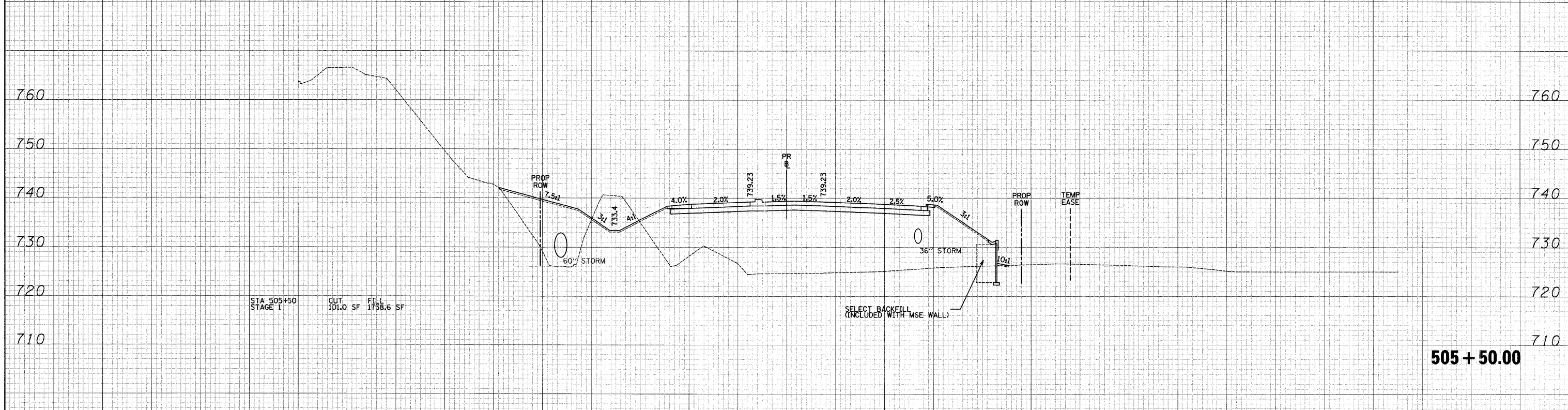
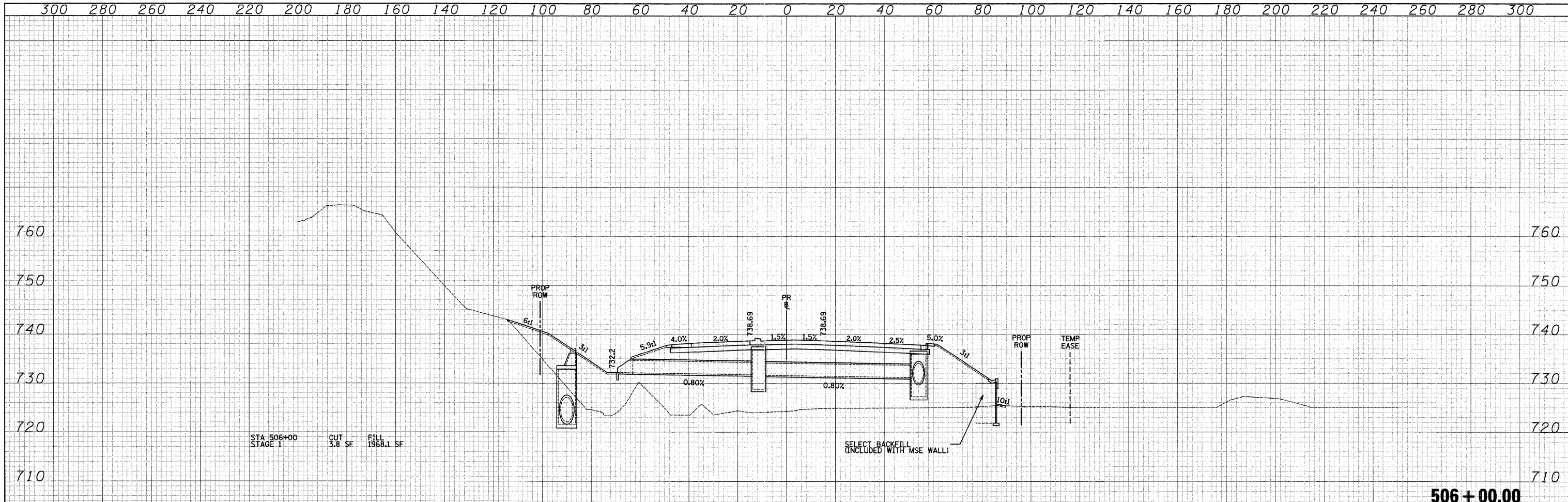
DATE	
BY	
SURVEYED	
PLOTTED	
TEMPLATE	
NOTE BOOK	
AREAS CHECKED	
NO.	



FILE NAME =	USER NAME = ead	DESIGNED - JSM	REVISED -	KANE COUNTY DEPARTMENT OF TRANSPORTATION	CROSS SECTIONS - STEARNS ROAD	F.A. RTE. 361	SECTION 06-00214-25-BR	COUNTY KANE	TOTAL SHEETS 220	SHEET NO. 204		
	PLOT SCALE = 20.0000' / IN.	CHECKED - DNM	REVISED -			SCALE: 1"=10'V/20'H SHEET NO. 59 OF 63 SHEETS	STA. 504+50.00 TO STA. 505+00.00	CONTRACT NO. 63076				
	PLOT DATE = 3/27/2009	DATE - 3/30/09	REVISED -			FED. ROAD DIST. NO. 1 ILLINOIS FED. AID PROJECT						

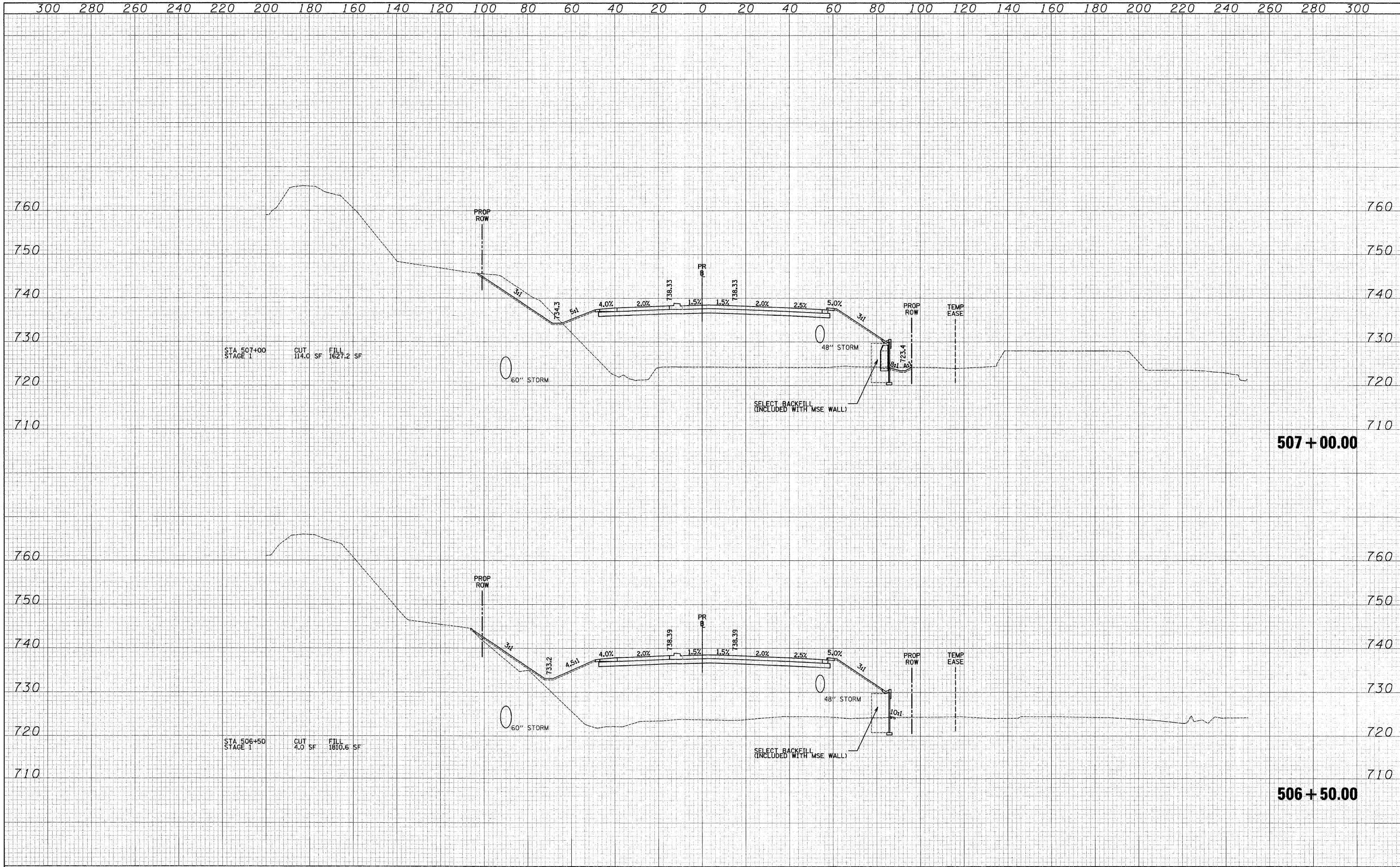
DATE _____
 BY _____
 SURVEYED _____
 PLOTTED _____
 TEMPLATE _____
 NOTE BOOK _____
 AREAS CHECKED _____

DATE _____
 BY _____
 SURVEYED _____
 PLOTTED _____
 TEMPLATE _____
 NOTE BOOK _____
 AREAS CHECKED _____



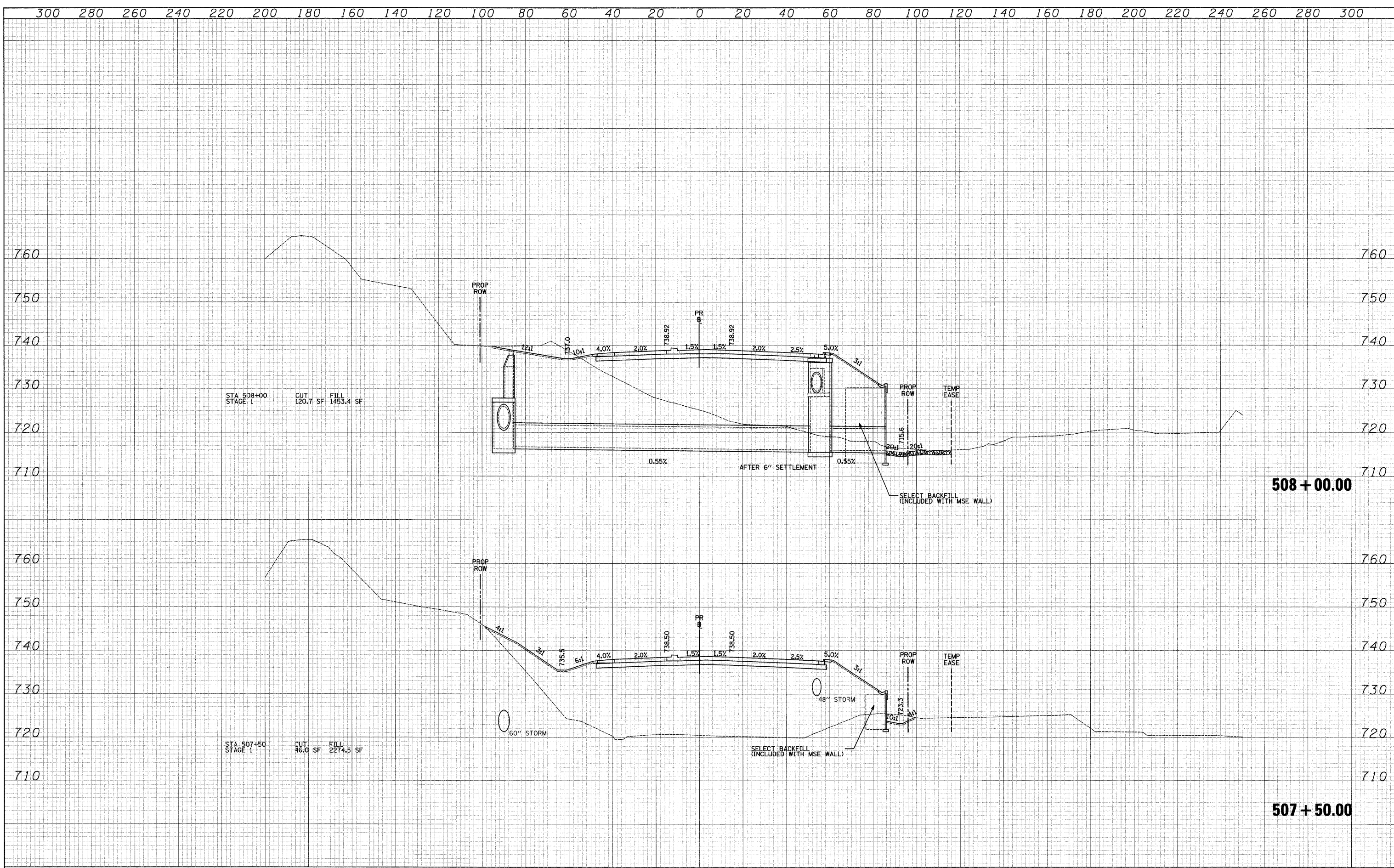
DATE	
BY	
FINAL SURVEY PLOTTED	
NOTE BOOK NO.	
AREAS CHECKED	

DATE	
BY	
ORIGINAL SURVEY PLOTTED	
NOTE BOOK NO.	
AREAS CHECKED	



DATE	
BY	
SURVEYED	
PLOTTED	
TEMPLATE	
NOTE BOOK	
AREAS CHECKED	

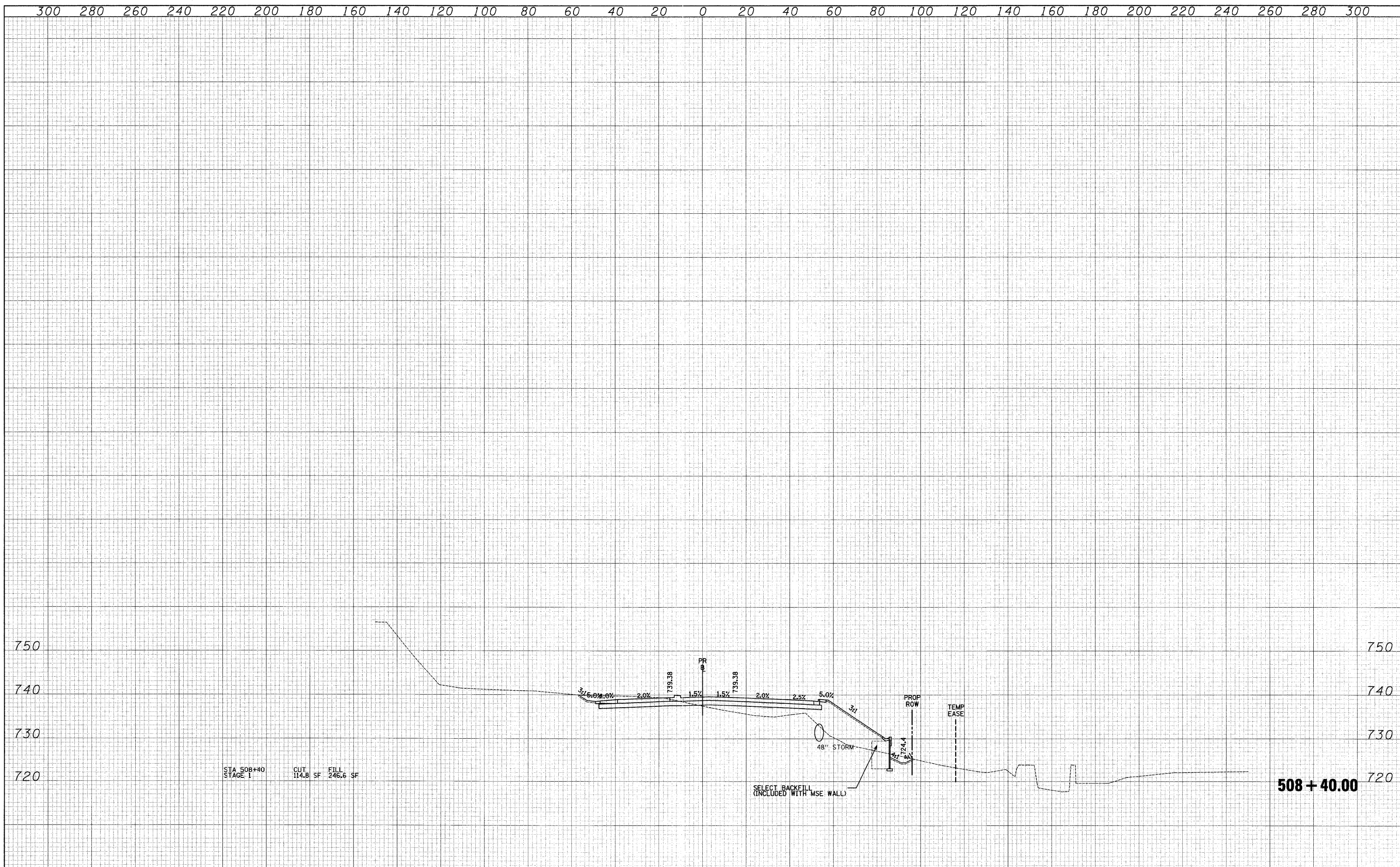
DATE	
BY	
SURVEYED	
PLOTTED	
TEMPLATE	
NOTE BOOK	
AREAS CHECKED	



FILE NAME =	USER NAME = ead	DESIGNED - JSM	REVISED -	KANE COUNTY DEPARTMENT OF TRANSPORTATION	CROSS SECTIONS - STEARNS ROAD	F.A. RTE. 361	SECTION 06-00214-25-BR	COUNTY KANE	TOTAL SHEETS 220	SHEET NO. 207		
	PLOT SCALE = 20.0000' / IN.	DRAWN - JSM	REVISED -			SCALE: 1"=10'V/20'H	SHEET NO. 63 OF 63 SHEETS	STA. 507+50.00	TO STA. 508+00.00	CONTRACT NO. 63076		
	PLOT DATE = 3/27/2009	CHECKED - DNM	REVISED -			FED. ROAD DIST. NO. 1 ILLINOIS FED. AID PROJECT						
		DATE - 3/30/09	REVISED -									

DATE	
BY	
SURVEYED	
PLOTTED	
TEMPLATE	
NOTE BOOK	
AREAS CHECKED	
NO.	

DATE	
BY	
SURVEYED	
PLOTTED	
TEMPLATE	
NOTE BOOK	
AREAS CHECKED	
NO.	



STA 508+40
STAGE 1
CUT 114.8 SF
FILL 246.6 SF

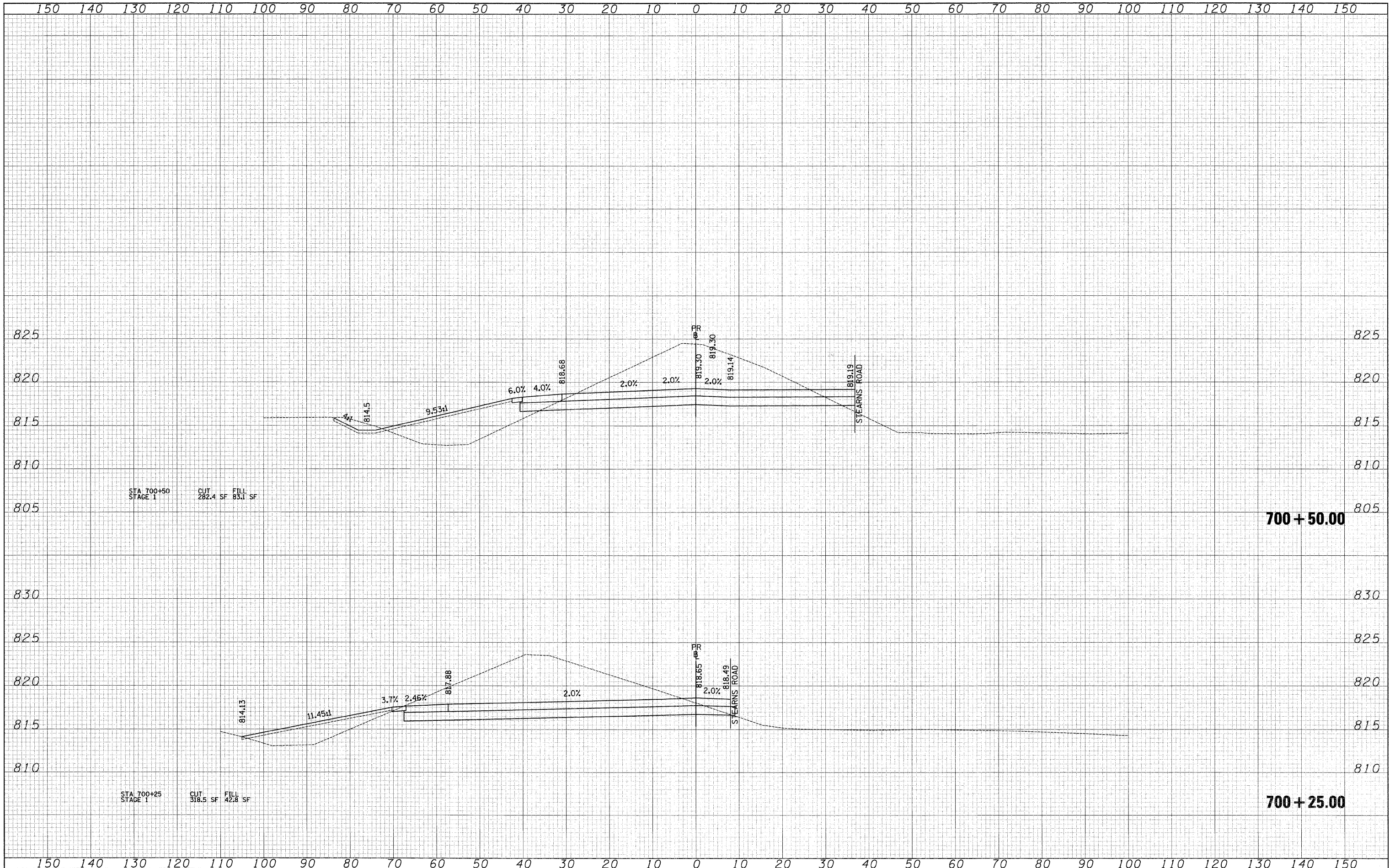
SELECT BACKFILL
(INCLUDED WITH MSE WALL)

508 + 40.00

FILE NAME =	USER NAME = eod	DESIGNED - JSM	REVISED -	KANE COUNTY DEPARTMENT OF TRANSPORTATION	CROSS SECTIONS - STEARNS ROAD	F.A. RTE. 361	SECTION 06-00214-25-BR	COUNTY KANE	TOTAL SHEETS 220	SHEET NO. 208	
	PLOT SCALE = 20,0000' / IN.	DRAWN - JSM	REVISED -			SCALE: 1"=10'V/20'H	SHEET NO. 63 OF 63 SHEETS	STA. 508+40.00	TO STA. 508+40.00	FED. ROAD DIST. NO. 1	ILLINOIS FED. AID PROJECT
	PLOT DATE = 3/27/2009	CHECKED - DNM	REVISED -			CONTRACT NO. 63076					
		DATE - 3/30/09	REVISED -								

DATE	
BY	
SURVEYED	
PLOTTED	
TEMPLATE	
NO. BOOK	
AREAS CHECKED	

DATE	
BY	
SURVEYED	
PLOTTED	
TEMPLATE	
NO. BOOK	
AREAS CHECKED	



FILE NAME =

USER NAME = ead
 DESIGNED - EAD
 DRAWN - EAD
 CHECKED - DNM
 DATE - 3/30/09
 REVISED -
 REVISED -
 REVISED -
 REVISED -
 PLOT SCALE = 10.0000' / IN.
 PLOT DATE = 3/27/2009

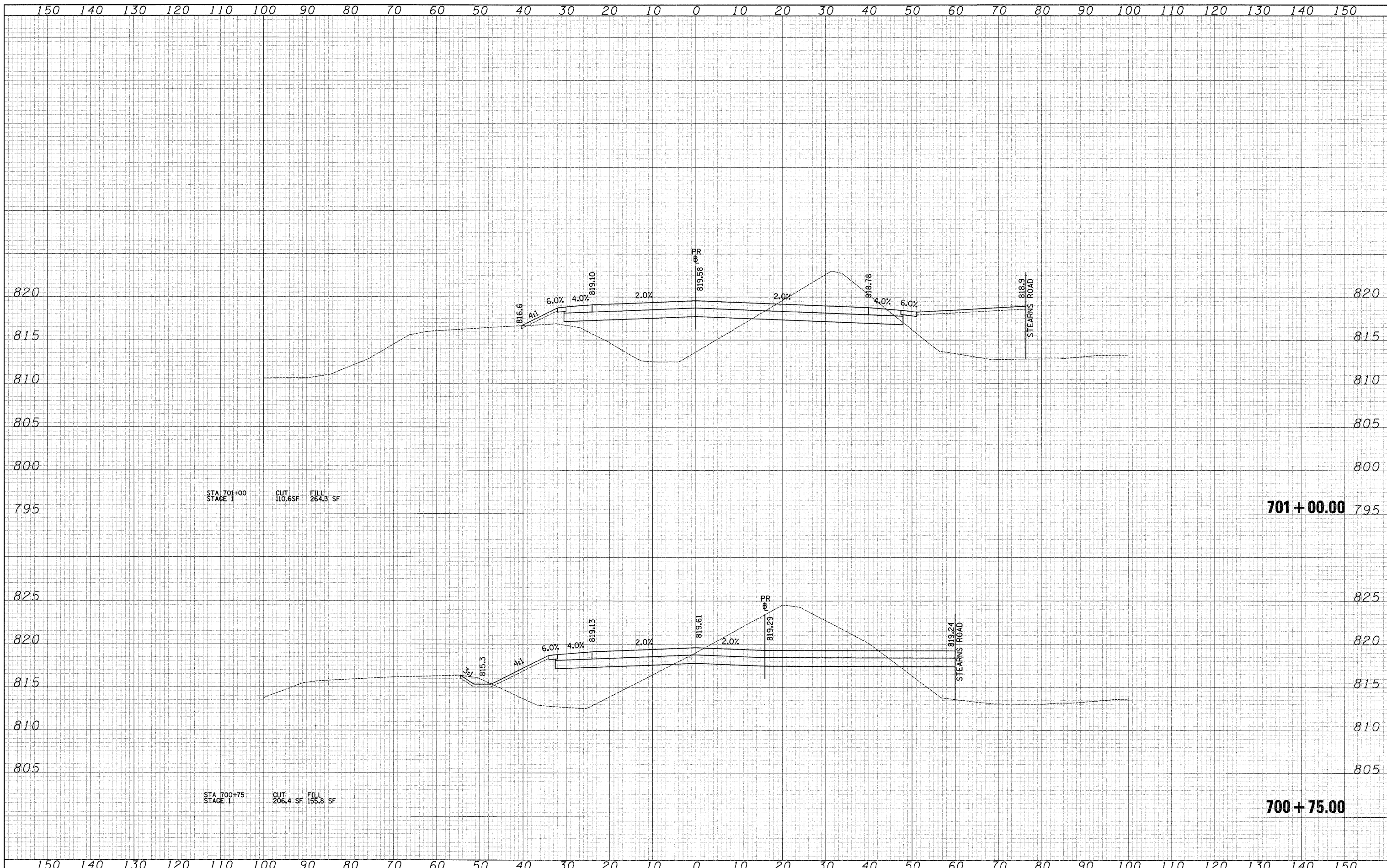
**KANE COUNTY
 DIVISION OF TRANSPORTATION**

CROSS SECTIONS - UMBDENSTOCK ROAD
 SCALE: 1"=5'V/10'H SHEET NO. 1 OF 5 SHEETS STA. 700+50.00 TO STA. 700+62.33

F.A. RTE. 361	SECTION 06-00214-25-BR	COUNTY KANE	TOTAL SHEETS 220	SHEET NO. 209
CONTRACT NO. 63076				
FED. ROAD DIST. NO. 1 [ILLINOIS] FED. AID PROJECT				

DATE	
BY	
NO.	
ORIGINAL SURVEY	
FLIPPED	
NOTE BOOK	
AREAS CHECKED	

DATE	
BY	
NO.	
ORIGINAL SURVEY	
FLIPPED	
NOTE BOOK	
AREAS CHECKED	



STA 701+00
STAGE 1
CUT 110.6 SF
FILL 264.3 SF

701 + 00.00

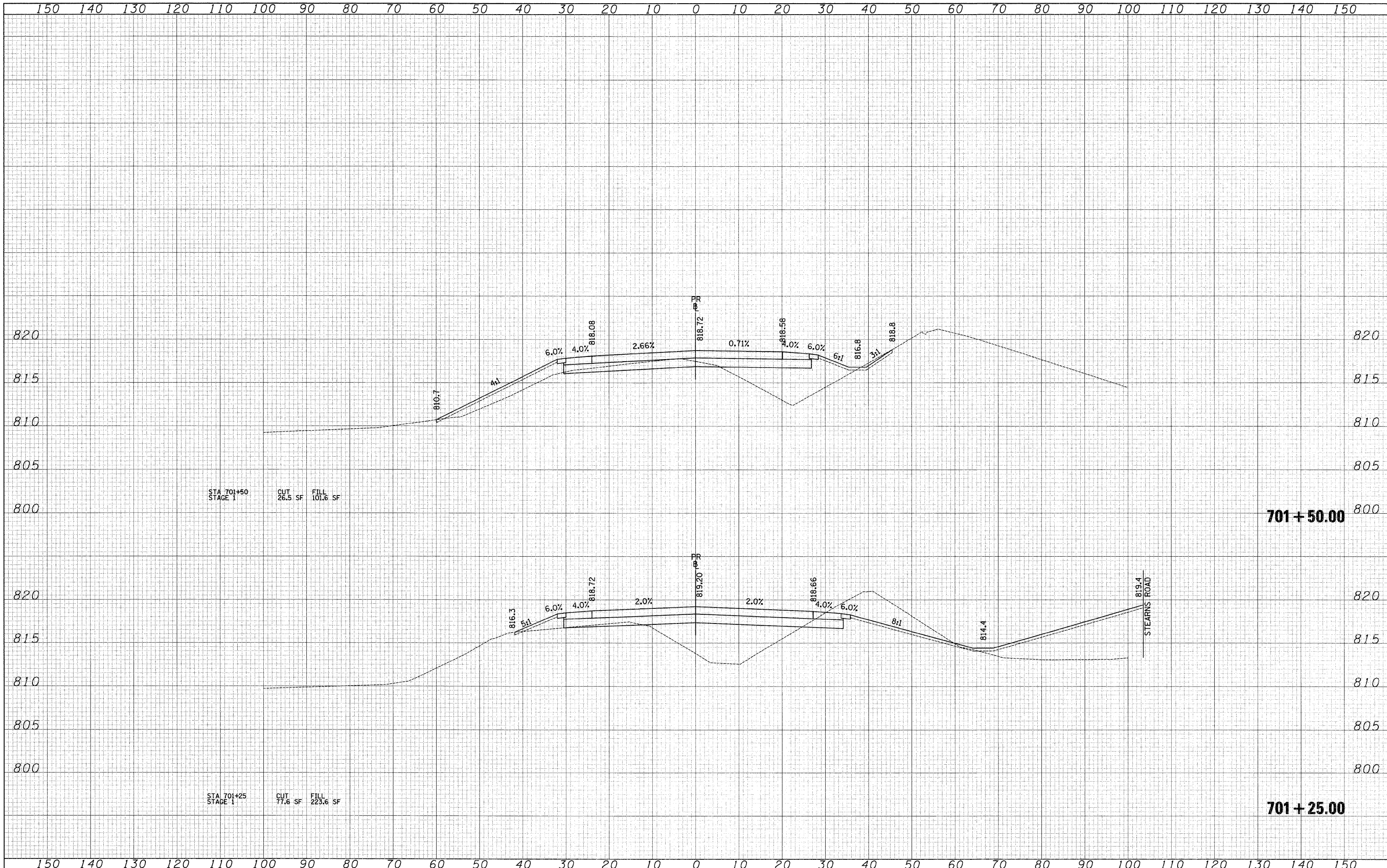
STA 700+75
STAGE 1
CUT 206.4 SF
FILL 155.8 SF

700 + 75.00



FINAL SURVEY	SURVEYED	BY	DATE
NOTE BOOK NO.	PLOTTED		
	TEMPLATE		
	AREAS CHECKED		

ORIGINAL SURVEY	SURVEYED	BY	DATE
NOTE BOOK NO.	PLOTTED		
	TEMPLATE		
	AREAS CHECKED		



STA 701+50
STAGE 1
CUT 26.5 SF
FILL 101.6 SF

701 + 50.00

STA 701+25
STAGE 1
CUT 77.6 SF
FILL 223.6 SF

701 + 25.00

FILE NAME =

USER NAME = ead	DESIGNED - EAD	REVISED -
	DRAWN - EAD	REVISED -
PLOT SCALE = 1/8" = 1' / IN.	CHECKED - DNM	REVISED -
PLOT DATE = 3/27/2009	DATE - 3/30/09	REVISED -

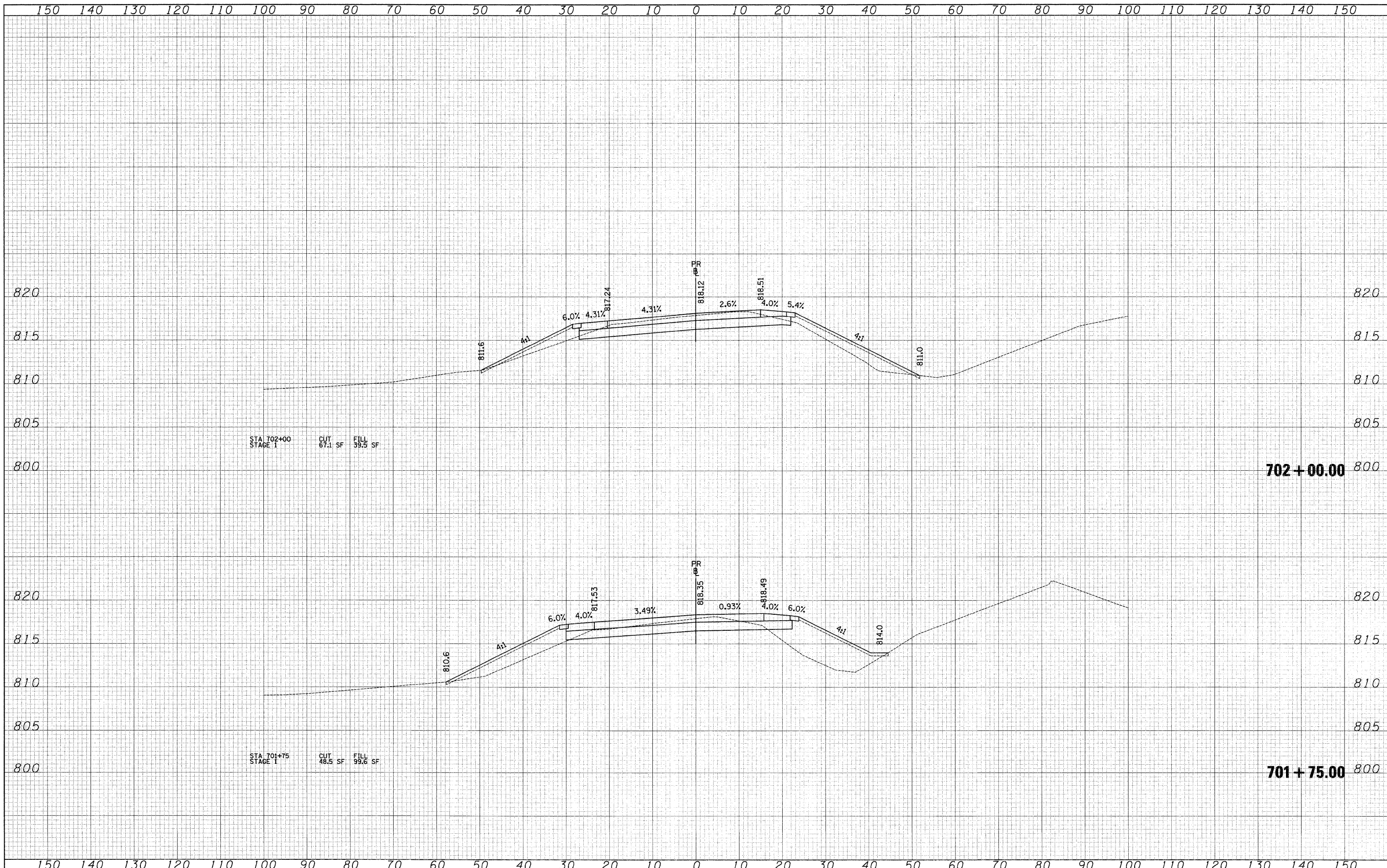
**KANE COUNTY
DIVISION OF TRANSPORTATION**

CROSS SECTIONS - UMBDENSTOCK ROAD
SCALE: 1"=5'V/10'H SHEET NO. 3 OF 5 SHEETS STA. 701+25.00 TO STA. 701+50.00

F.A. RTE. 361	SECTION 06-00214-25-BR	COUNTY KANE	TOTAL SHEETS 220	SHEET NO. 211
CONTRACT NO. 63076			FED. ROAD DIST. NO. 1 ILLINOIS FED. AID PROJECT	

DATE _____
 BY _____
 SURVEYED _____
 PLOTTED _____
 NOTE BOOK _____
 AREAS CHECKED _____

DATE _____
 BY _____
 SURVEYED _____
 PLOTTED _____
 NOTE BOOK _____
 AREAS CHECKED _____



STA 702+00
 STAGE I
 CUT 67.1 SF
 FILL 39.5 SF

702+00.00

STA 701+75
 STAGE I
 CUT 48.5 SF
 FILL 99.6 SF

701+75.00

150 140 130 120 110 100 90 80 70 60 50 40 30 20 10 0 10 20 30 40 50 60 70 80 90 100 110 120 130 140 150

FILE NAME =

USER NAME = ead
 PLOT SCALE = 10.0000' / IN.
 PLOT DATE = 3/27/2009

DESIGNED - EAD
 DRAWN - EAD
 CHECKED - DNM
 DATE - 3/30/09

REVISED -
 REVISED -
 REVISED -
 REVISED -

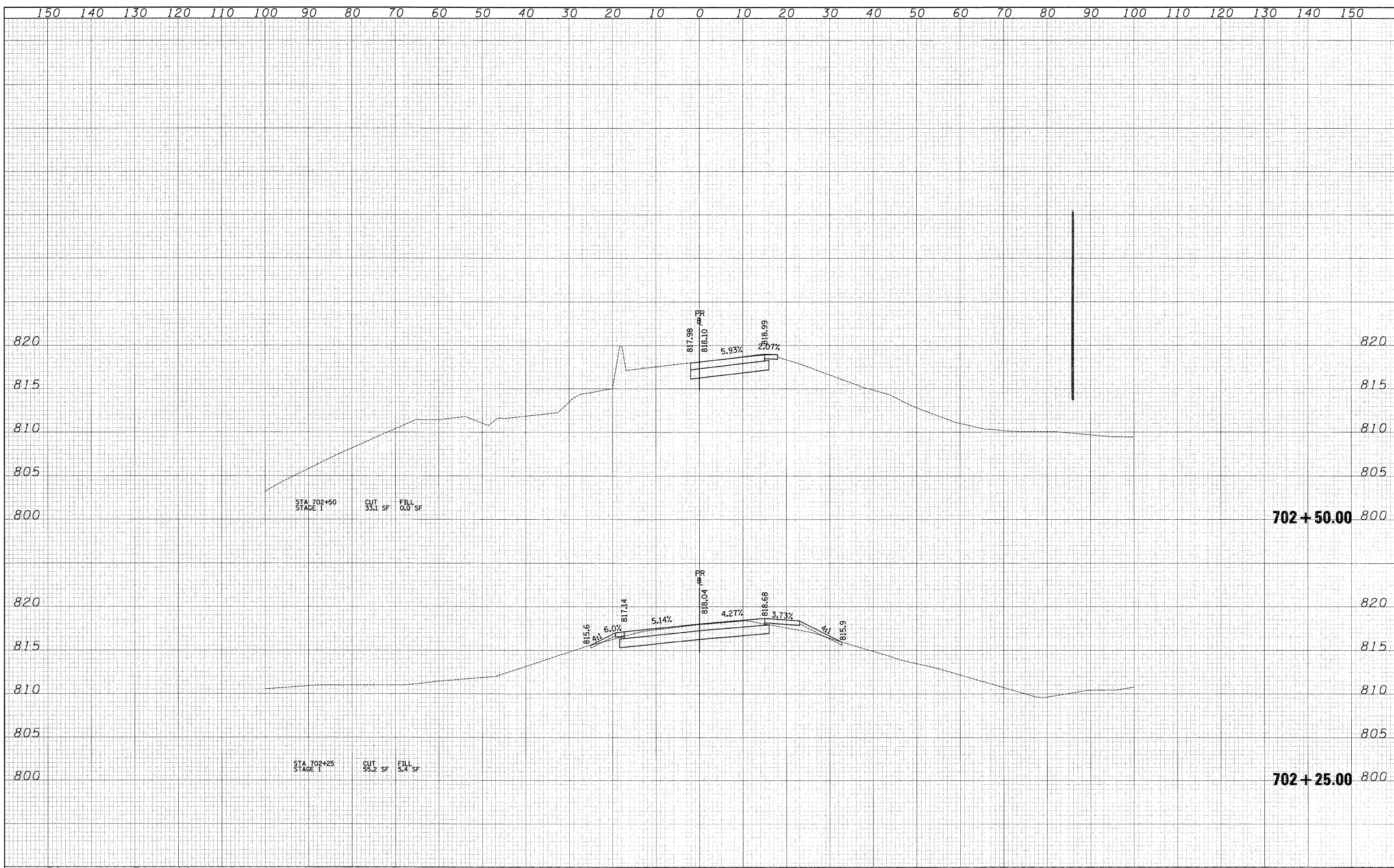
**KANE COUNTY
 DIVISION OF TRANSPORTATION**

CROSS SECTIONS - UMBDENSTOCK ROAD
 SCALE: 1"=5'V/10'H SHEET NO. 4 OF 5 SHEETS STA. 701+75.00 TO STA. 702+00.00

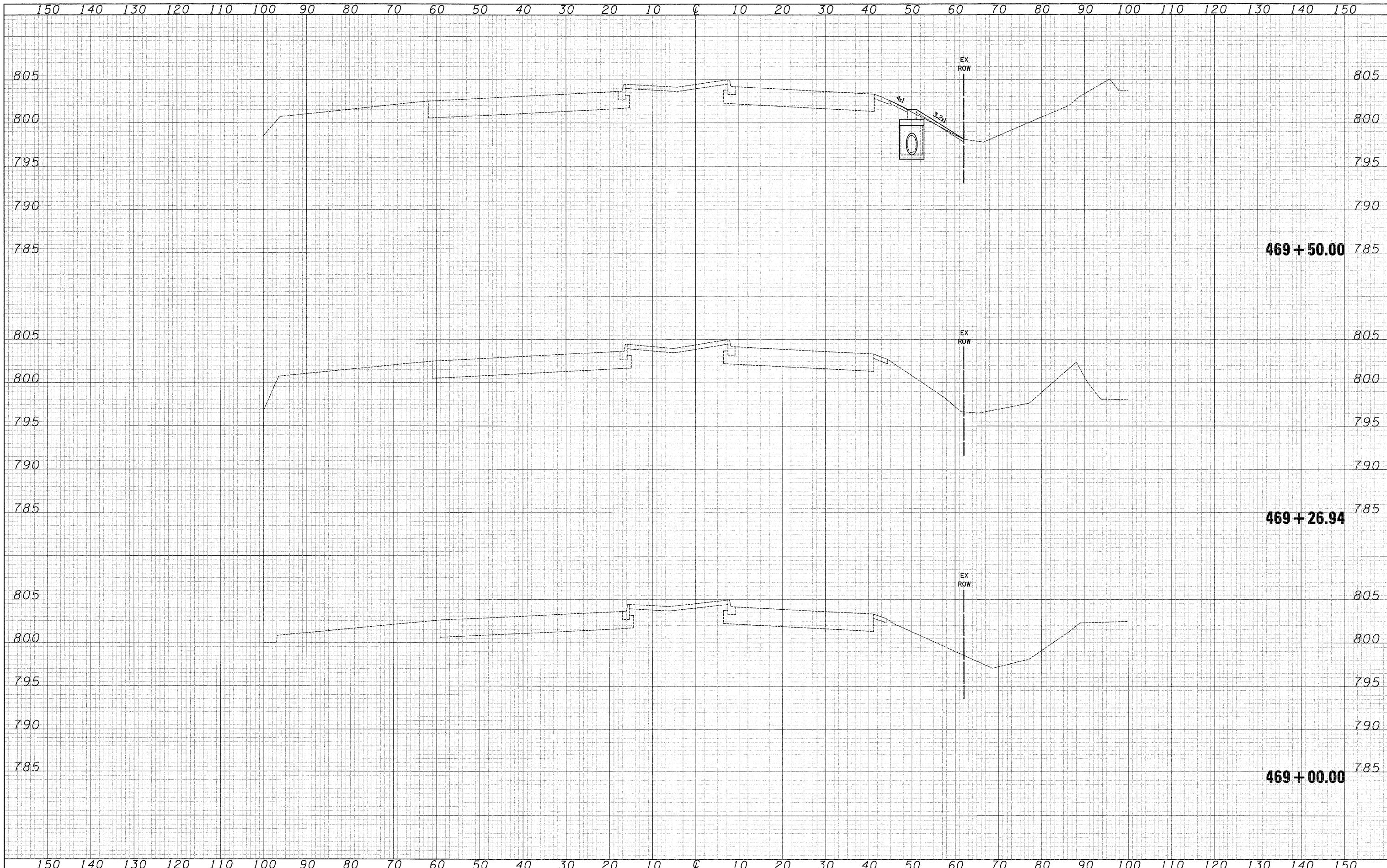
F.A. RTE.	SECTION	COUNTY	TOTAL SHEETS	SHEET NO.
361	06-00214-25-BR	KANE	220	212
CONTRACT NO. 63076				
FED. ROAD DIST. NO. 1 ILLINOIS FED. AID PROJECT				

DATE	
BY	
SURVEYED	
PLOTTED	
NOTE BOOK	
NO.	
AREAS CHECKED	

DATE	
BY	
SURVEYED	
PLOTTED	
NOTE BOOK	
NO.	
AREAS CHECKED	




FILE NAME =	USER NAME = ead	DESIGNED - EAD	REVISED -	KANE COUNTY DIVISION OF TRANSPORTATION	CROSS SECTIONS - UMBDENSTOCK ROAD				F.A. RTE. 361	SECTION 06-00214-25-BR	COUNTY KANE	TOTAL SHEETS 220	SHEET NO. 213
	PLOT SCALE = 10.0000' / IN.	CHECKED - DNM	REVISED -		SCALE: 1"=5'V/10'H	SHEET NO. 5	OF 5	SHEETS	STA. 702+25.00	TO STA. 702+50.00	CONTRACT NO. 63076		
	PLOT DATE = 3/27/2009	DATE - 3/30/09	REVISED -		FED. ROAD DIST. NO. 1 ILLINOIS FED. AID PROJECT								



DATE	
BY	
FINAL SURVEY	
PLOTTED	
NOTE BOOK	
AREAS CHECKED	

DATE	
BY	
ORIGINAL SURVEY	
PLOTTED	
NOTE BOOK	
AREAS CHECKED	

FILE NAME = 

USER NAME = jsm
 PLOT SCALE = 18.0000' / IN.
 PLOT DATE = 3/27/2009

DESIGNED - MJP
 DRAWN - MJP
 CHECKED - DNM
 DATE - 3/30/09

REVISED -
 REVISED -
 REVISED -
 REVISED -

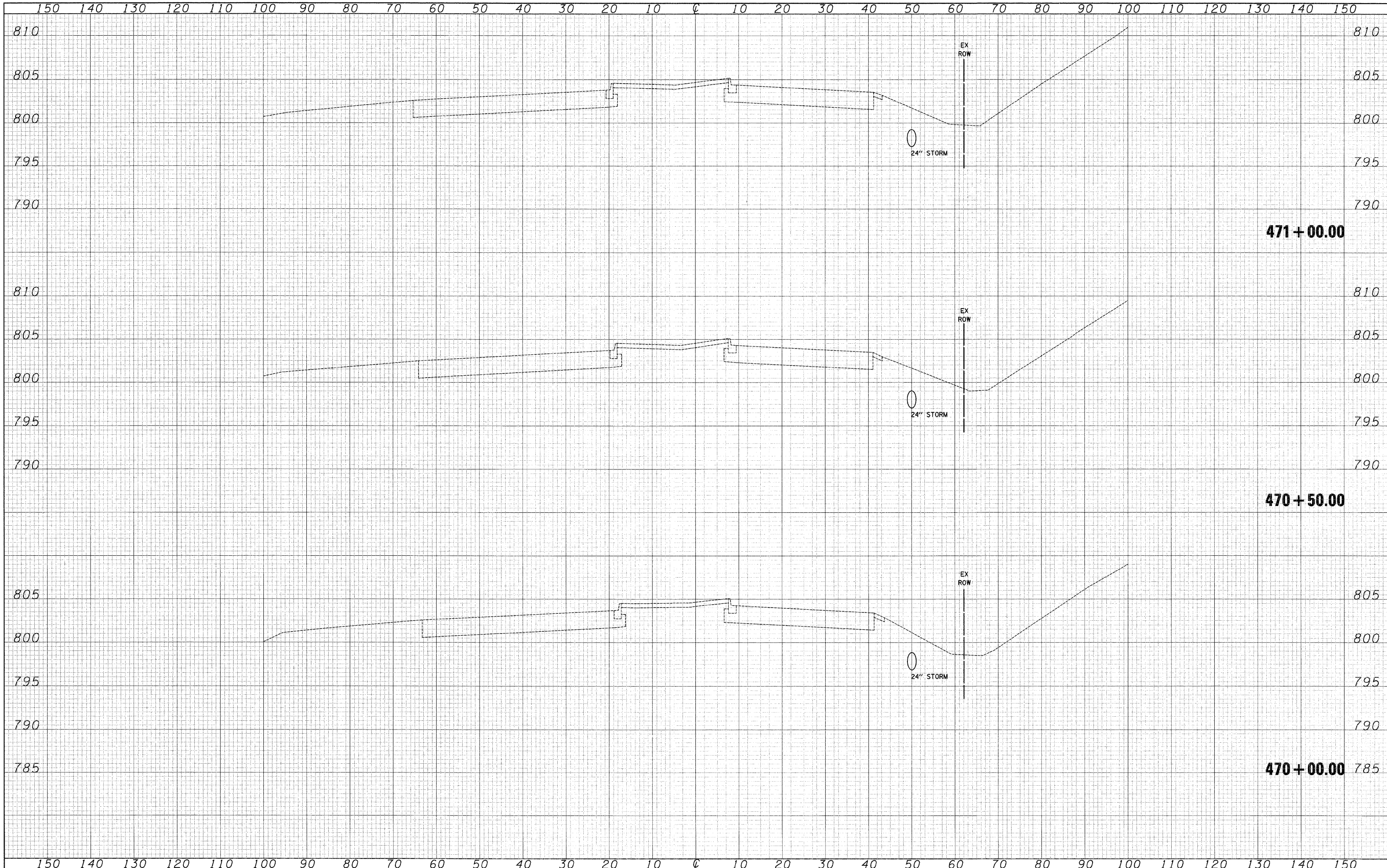
**KANE COUNTY
 DEPARTMENT OF TRANSPORTATION**

CROSS SECTIONS - RANDALL ROAD
 SCALE: 1"=5'V/10'H SHEET NO. 1 OF 7 SHEETS STA. 469+00.00 TO STA. 469+50.00

F.A. RTE. 361	SECTION 06-00214-25-BR	COUNTY KANE	TOTAL SHEETS 220	SHEET NO. 214
CONTRACT NO. 63076				
FED. ROAD DIST. NO. 1 ILLINOIS FED. AID PROJECT				

DATE	
BY	
FINAL SURVEY	SURVEYED
NOTE BOOK	PLOTTED
NO.	TEMPLATE
	AREAS CHECKED

DATE	
BY	
ORIGINAL SURVEY	SURVEYED
NOTE BOOK	PLOTTED
NO.	TEMPLATE
	AREAS CHECKED



FILE NAME = **CIVILTECH**

USER NAME = jsm
 PLOT SCALE = 10.0000' / IN.
 PLOT DATE = 3/27/2009

DESIGNED - MJP
 DRAWN - MJP
 CHECKED - DNM
 DATE - 3/30/09

REVISED -
 REVISED -
 REVISED -
 REVISED -

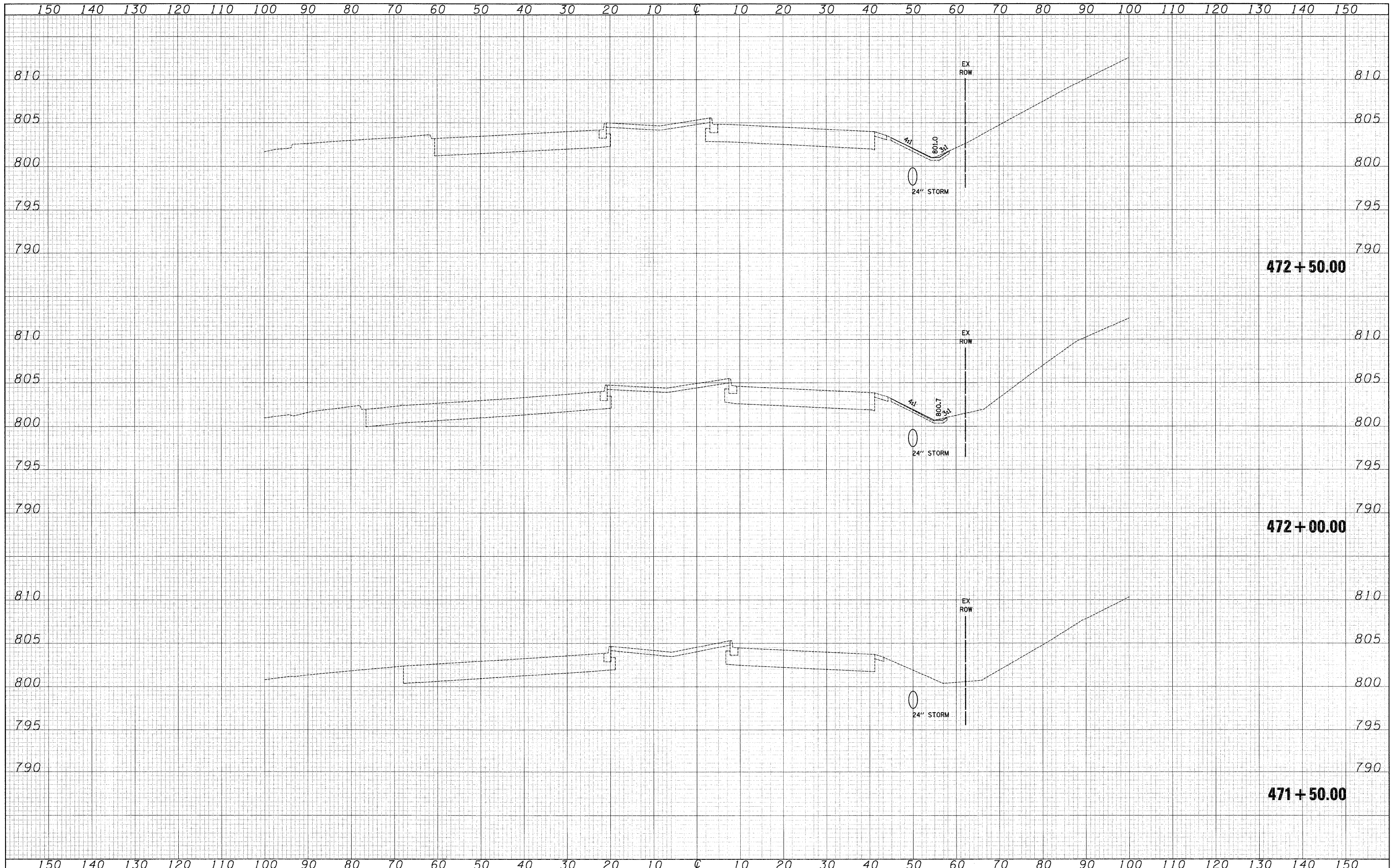
**KANE COUNTY
 DEPARTMENT OF TRANSPORTATION**

CROSS SECTIONS - RANDALL ROAD
 SCALE: 1"=5'V/10'H SHEET NO. 2 OF 7 SHEETS STA. 470+00.00 TO STA. 471+00.00

F.A. RTE. 361	SECTION 06-00214-25-BR	COUNTY KANE	TOTAL SHEETS 220	SHEET NO. 215
CONTRACT NO. 63076				
FED. ROAD DIST. NO. 1 ILLINOIS FED. AID PROJECT				

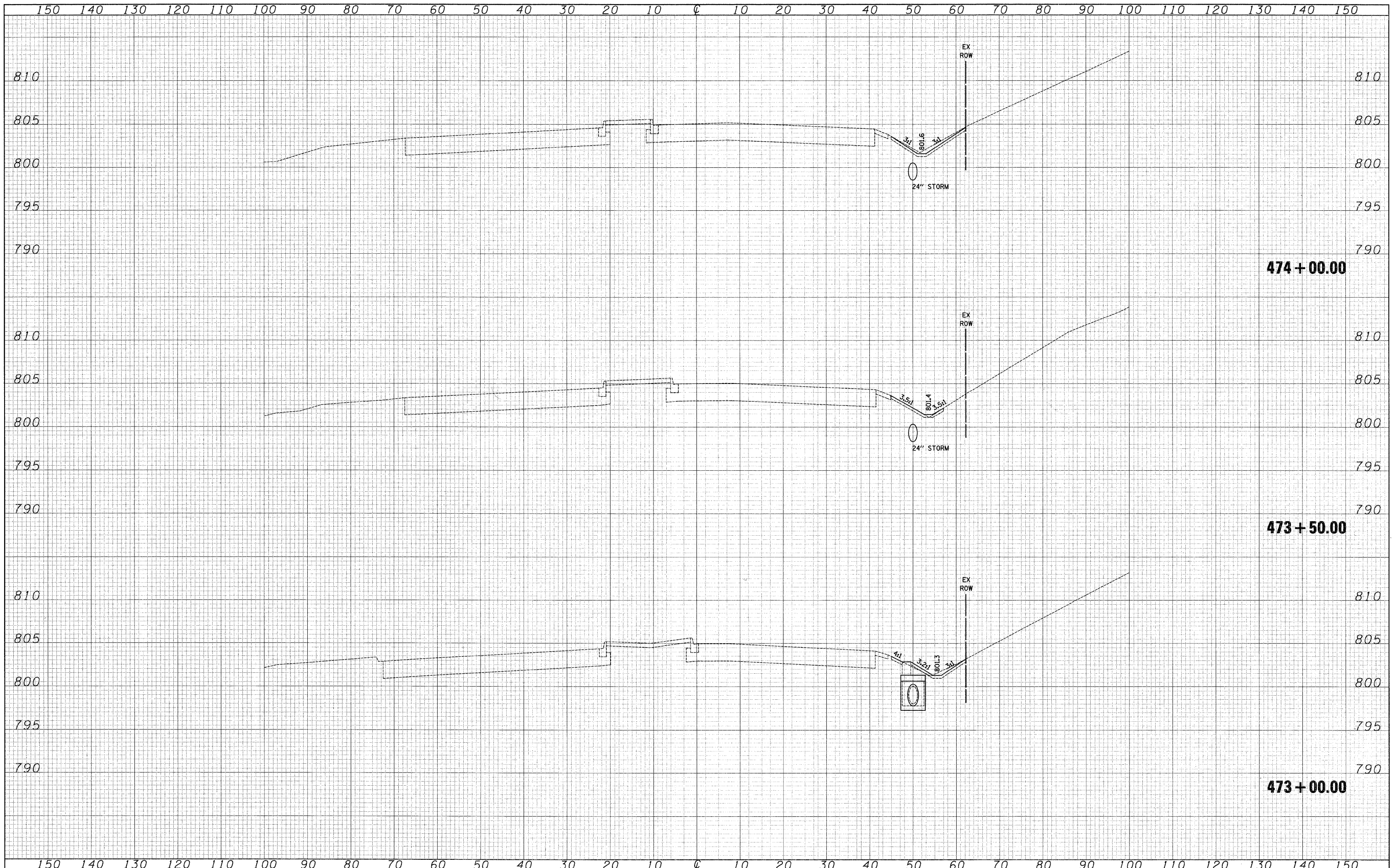
DATE	
BY	
SURVEYED	
PLOTTED	
TEMPLATE	
NOTE BOOK	
AS CHECKED	
AREAS CHECKED	
NO.	

DATE	
BY	
SURVEYED	
PLOTTED	
TEMPLATE	
NOTE BOOK	
AS CHECKED	
AREAS CHECKED	
NO.	

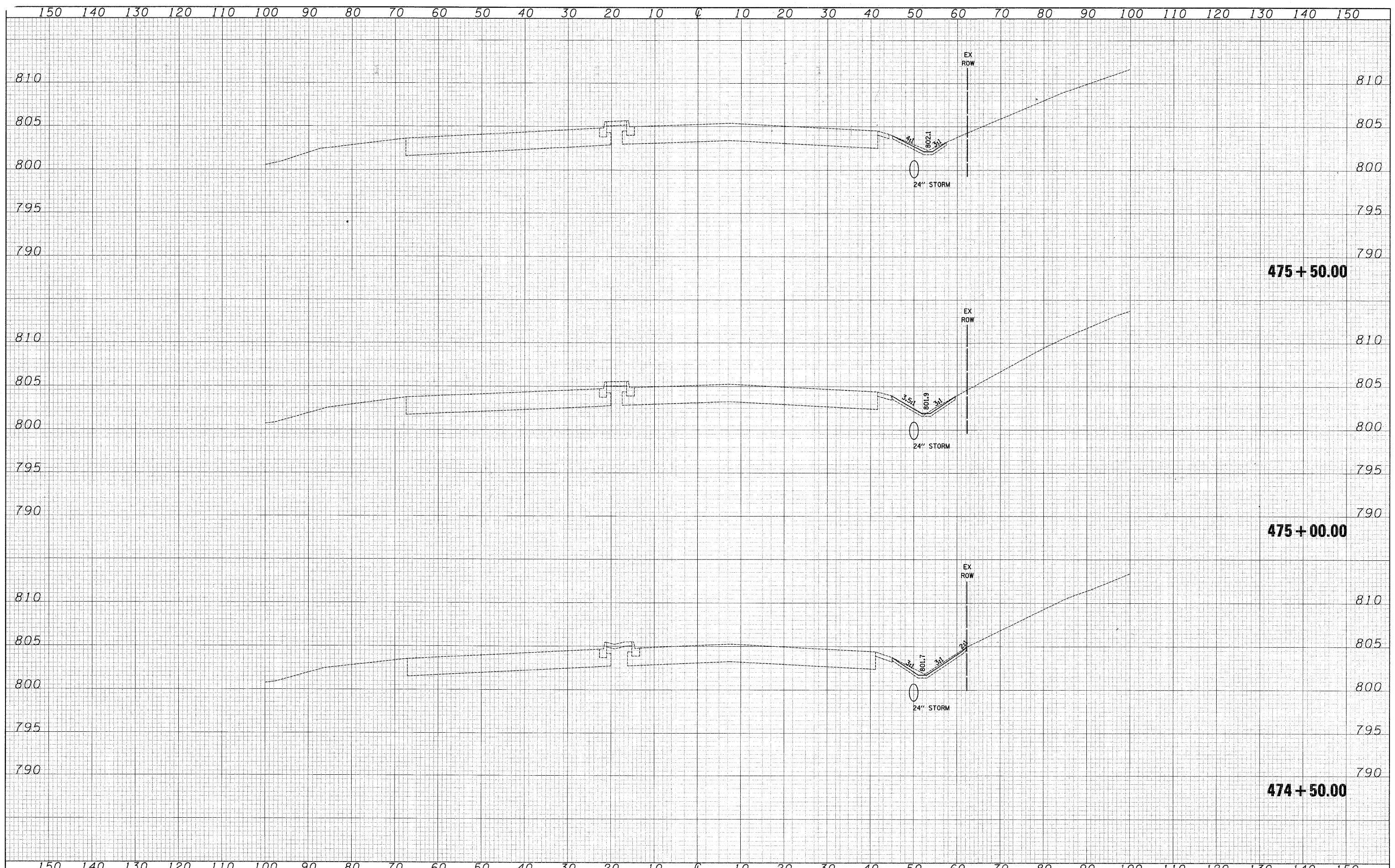


DATE	
BY	
SURVEYED	
PLOTTED	
TEMPLATE	
NOTE BOOK	
AREAS CHECKED	
NO.	

DATE	
BY	
SURVEYED	
PLOTTED	
TEMPLATE	
NOTE BOOK	
AREAS CHECKED	
NO.	



FILE NAME =	USER NAME = jsm	DESIGNED - MJP	REVISED -	KANE COUNTY DEPARTMENT OF TRANSPORTATION	CROSS SECTIONS - RANDALL ROAD	F.A. RTE. 361	SECTION 06-00214-25-BR	COUNTY KANE	TOTAL SHEETS 220	SHEET NO. 217		
	PLOT SCALE = 10,00000 / IN.	DRAWN - MJP	REVISED -			SCALE: 1"=5'V/10'H SHEET NO. 4 OF 7 SHEETS STA. 473+00.00 TO STA. 474+00.00		CONTRACT NO. 63076				
	PLOT DATE = 3/27/2009	CHECKED - DNM	REVISED -			FED. ROAD DIST. NO. 1 ILLINOIS FED. AID PROJECT						
		DATE - 3/30/09	REVISED -									



DATE	
BY	
SURVEYED	
PLOTTED	
TEMPLATE	
AREAS	
CHECKED	
FINAL SURVEY	
NOTE BOOK	
NO.	

DATE	
BY	
SURVEYED	
PLOTTED	
TEMPLATE	
AREAS	
CHECKED	
ORIGINAL SURVEY	
NOTE BOOK	
NO.	

FILE NAME =

USER NAME = jsm
 DESIGNED - MJP
 DRAWN - MJP
 PLOT SCALE = 10.0000' / IN.
 PLOT DATE = 3/27/2009
 CHECKED - DNM
 DATE - 3/30/09

REVISED -
 REVISED -
 REVISED -
 REVISED -

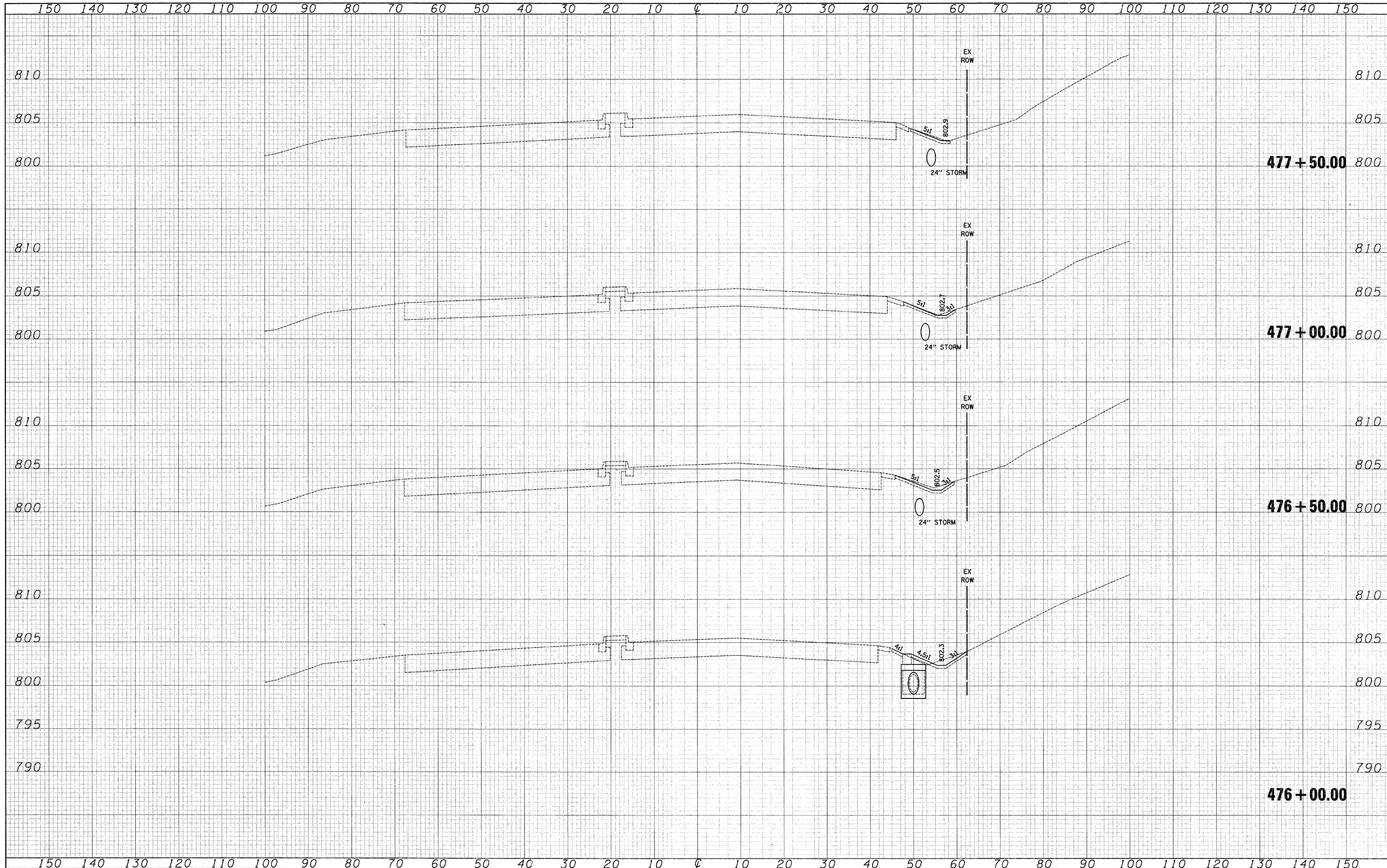
**KANE COUNTY
 DEPARTMENT OF TRANSPORTATION**

CROSS SECTIONS - RANDALL ROAD
 SCALE: 1"=5'V/10'H SHEET NO. 5 OF 7 SHEETS STA. 474+50.00 TO STA. 475+50.00

F.A. RTE.	SECTION	COUNTY	TOTAL SHEETS	SHEET NO.
361	06-00214-25-BR	KANE	220	218
CONTRACT NO. 63076			ILLINOIS FED. AID PROJECT	

DATE	BY
SURVEYED	PLOTTED
NOTE BOOK	TEMP. AREAS
NO.	CHECKED

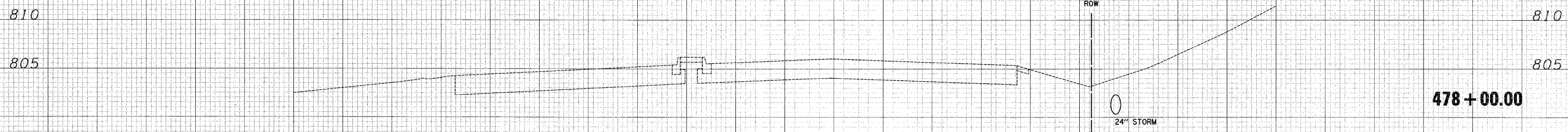
DATE	BY
SURVEYED	PLOTTED
NOTE BOOK	TEMP. AREAS
NO.	CHECKED




150 140 130 120 110 100 90 80 70 60 50 40 30 20 10 0 10 20 30 40 50 60 70 80 90 100 110 120 130 140 150

BY	DATE
FINISH SURVEY	SURVEYED
NOTE BOOK	PLOTTED
NO.	TEMPLATE
	AREAS
	CHECKED

BY	DATE
ORIGINAL SURVEY	SURVEYED
NOTE BOOK	PLOTTED
NO.	TEMPLATE
	AREAS
	CHECKED



150 140 130 120 110 100 90 80 70 60 50 40 30 20 10 0 10 20 30 40 50 60 70 80 90 100 110 120 130 140 150

FILE NAME =


USER NAME = jsm
 PLOT SCALE = 10.0000' / IN.
 PLOT DATE = 3/27/2009

DESIGNED - MJP
 DRAWN - MJP
 CHECKED - DNM
 DATE - 3/30/09

REVISED -
 REVISED -
 REVISED -
 REVISED -

**KANE COUNTY
 DEPARTMENT OF TRANSPORTATION**

CROSS SECTIONS - RANDALL ROAD
 SCALE: 1"=5'V/10'H SHEET NO. 7 OF 7 SHEETS STA. 478+00.00 TO STA. 478+00.00

F.A. RTE.	SECTION	COUNTY	TOTAL SHEETS	SHEET NO.
361	06-00214-25-BR	KANE	220	220
CONTRACT NO. 63076				
FED. ROAD DIST. NO. 1 ILLINOIS FED. AID PROJECT				