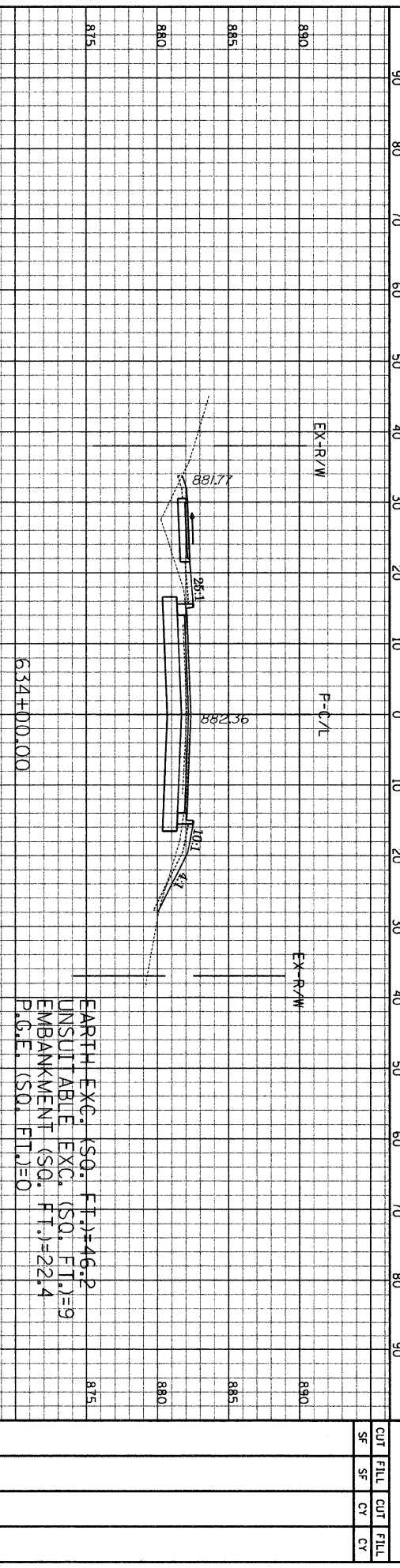
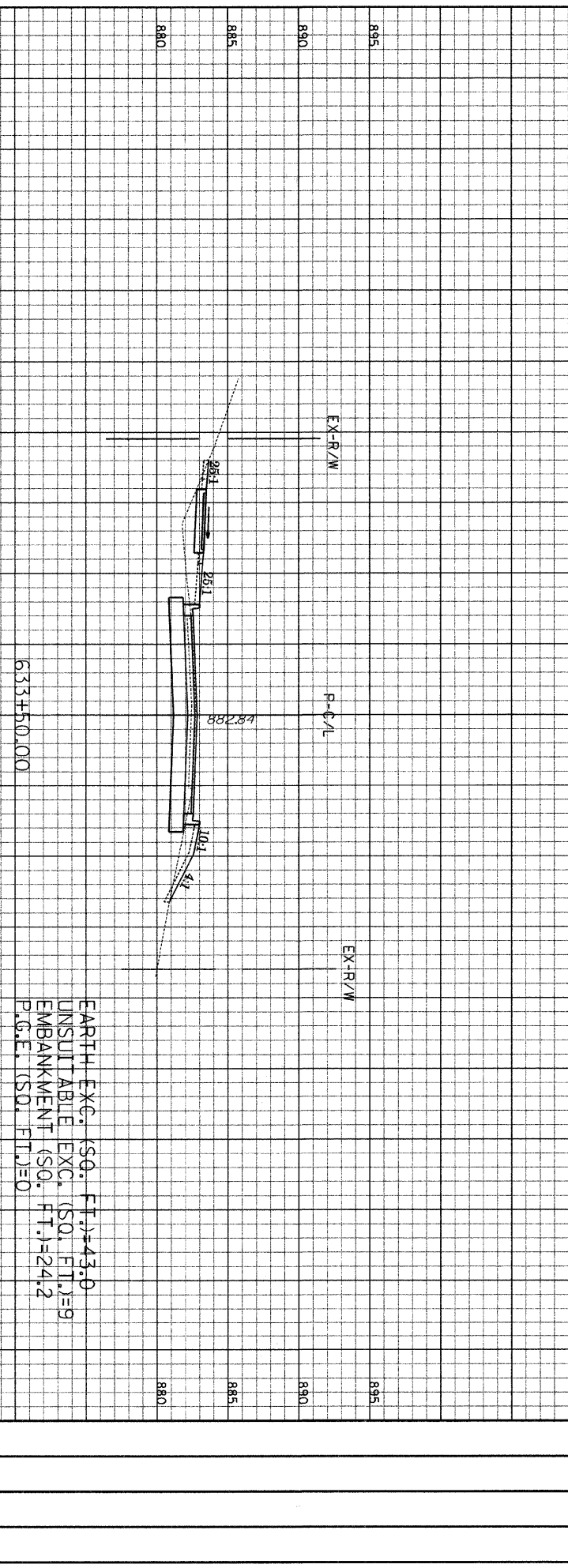


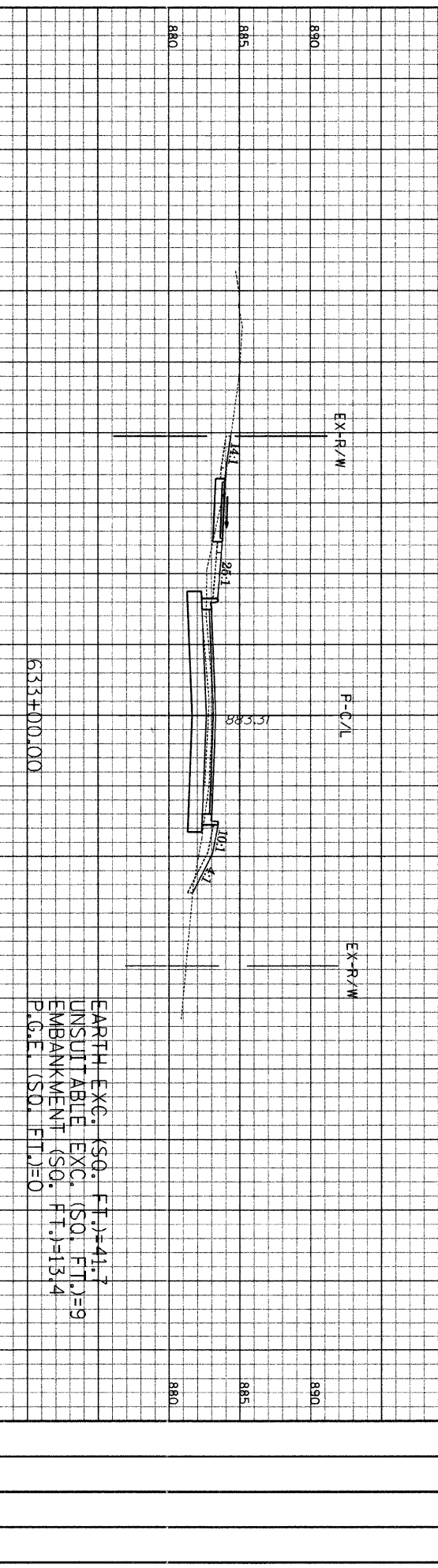
PLAN	SECTION	COUNTY	TOTAL SHEETS	SHEET NO.
801	07-00072-00-PV	MEMPHIS	80	51
STA. 632+00.00		TO STA. 634+00.00		
CONTRACT NO. 6317 ILLINOIS				



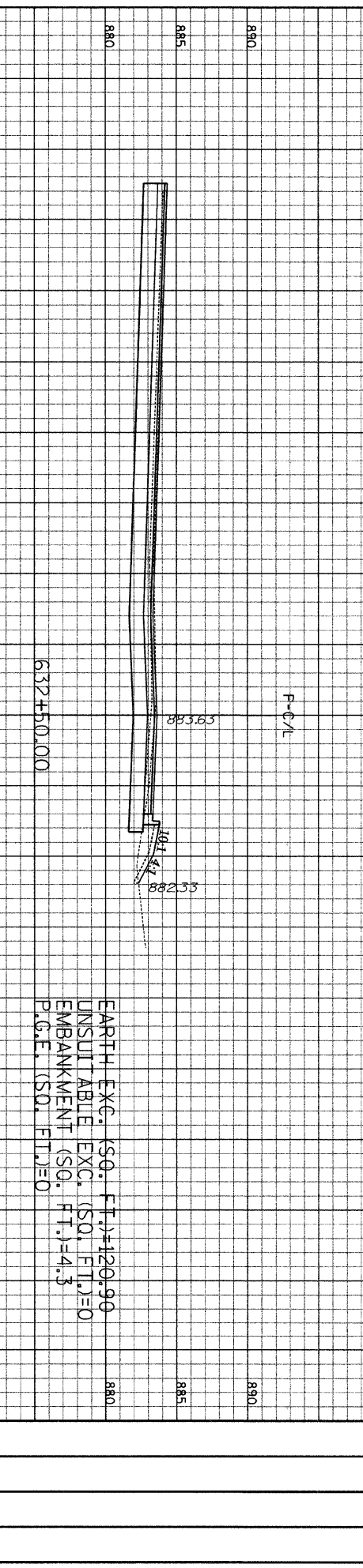
EARTH EXC. (SQ. FT.)=46.2
 UNSUITABLE EXC. (SQ. FT.)=9
 EMBANKMENT (SQ. FT.)=22.4
 P.G.E. (SQ. FT.)=0



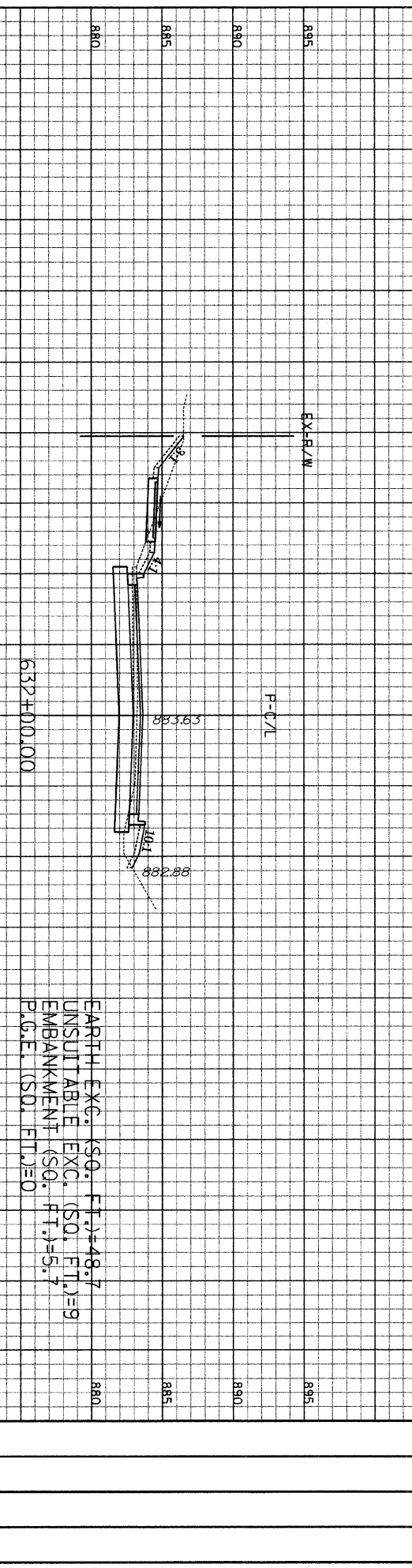
EARTH EXC. (SQ. FT.)=43.0
 UNSUITABLE EXC. (SQ. FT.)=9
 EMBANKMENT (SQ. FT.)=24.2
 P.G.E. (SQ. FT.)=0



EARTH EXC. (SQ. FT.)=41.7
 UNSUITABLE EXC. (SQ. FT.)=9
 EMBANKMENT (SQ. FT.)=13.4
 P.G.E. (SQ. FT.)=0



EARTH EXC. (SQ. FT.)=120.90
 UNSUITABLE EXC. (SQ. FT.)=0
 EMBANKMENT (SQ. FT.)=4.3
 P.G.E. (SQ. FT.)=0



EARTH EXC. (SQ. FT.)=48.7
 UNSUITABLE EXC. (SQ. FT.)=9
 EMBANKMENT (SQ. FT.)=5.7
 P.G.E. (SQ. FT.)=0

GRAFF, ANNA T., SCHUMER & ASSOCIATES, INC.
 CONSULTING ENGINEERS AND LAND SURVEYORS
 8501 N. Higgins Road, Suite 200
 Chicago, Illinois 60631
 (312) 353-9118

Haddon Road
 Edgewood to Huntington
 HOR. Scale: 1" = 10'
 Vert. Scale: 1" = 5'