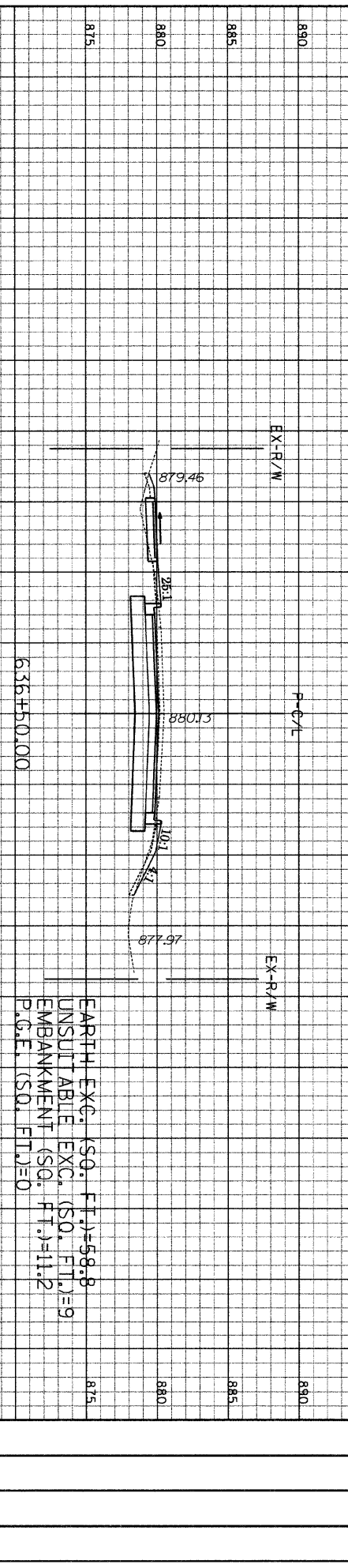
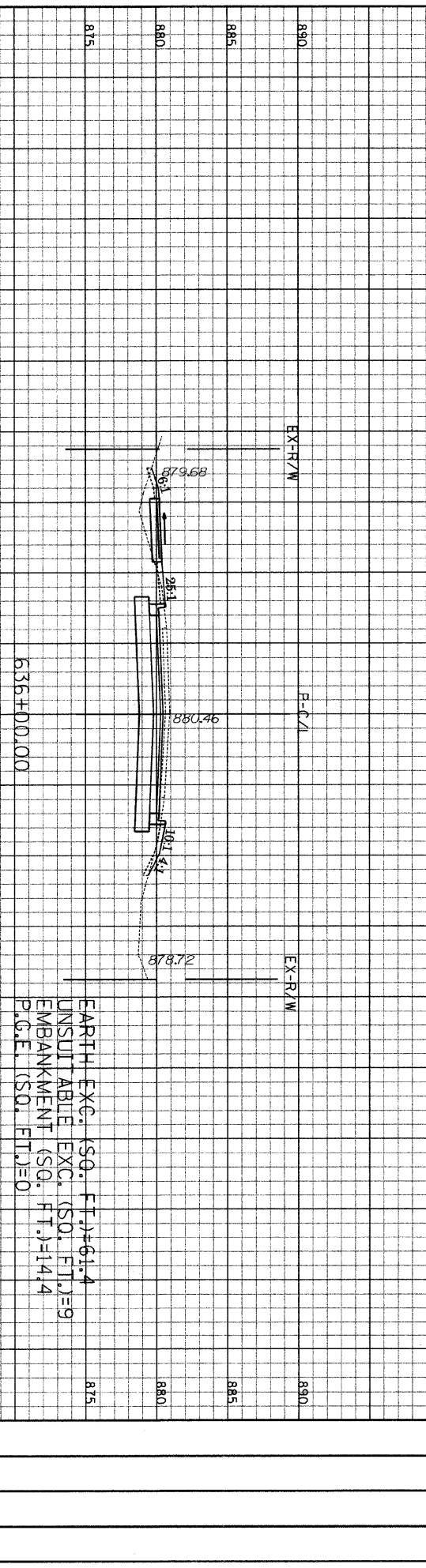


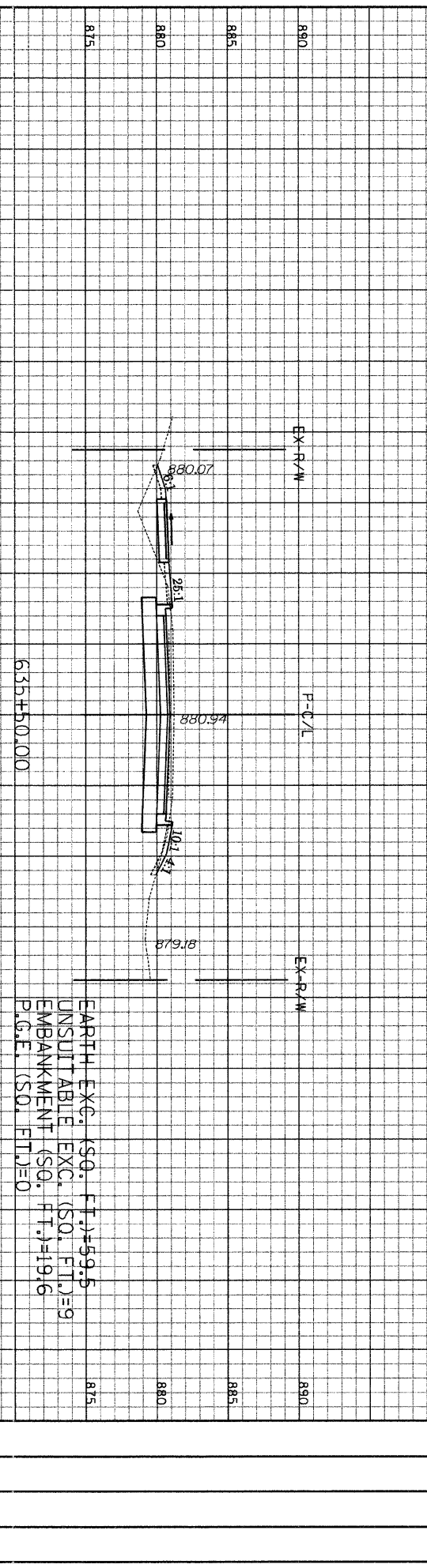
STA. 634+50.00	TO STA. 636+50.00	CONTRACT NO. 63137	ILLINOIS
SECTION	COUNTY	TOTAL SHEETS	SHEET NO.
07-00072-00-04V	MCHEMRY	80	52
STA. 634+50.00	TO STA. 636+50.00		



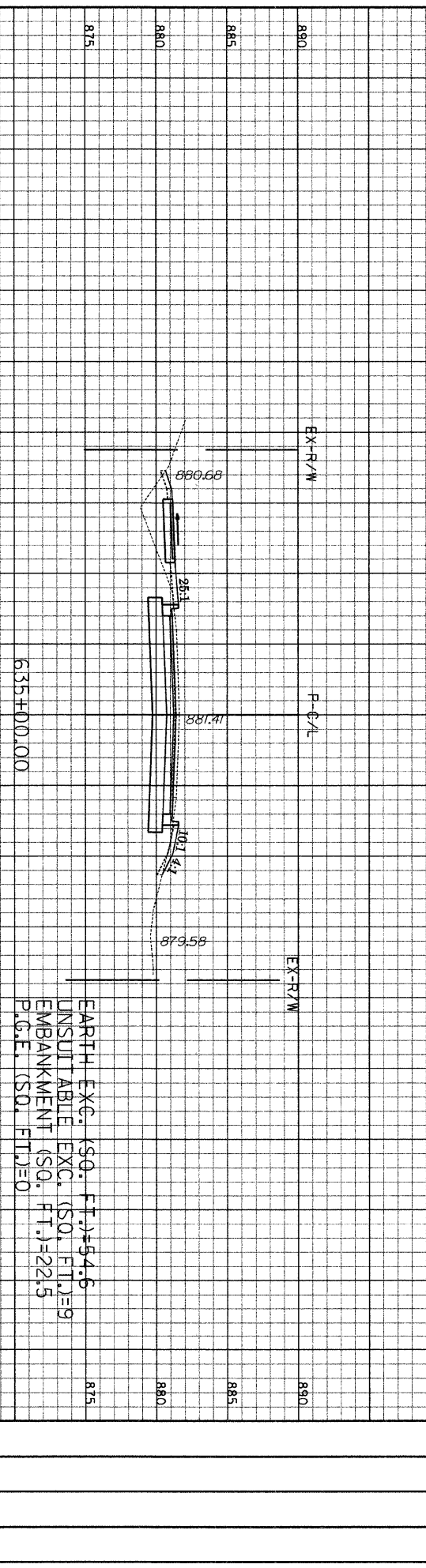
EARTH EXC. (SQ. FT.)=58.8
 UNSUITABLE EXC. (SQ. FT.)=9
 EMBANKMENT (SQ. FT.)=11.2
 P.G.E. (SQ. FT.)=0



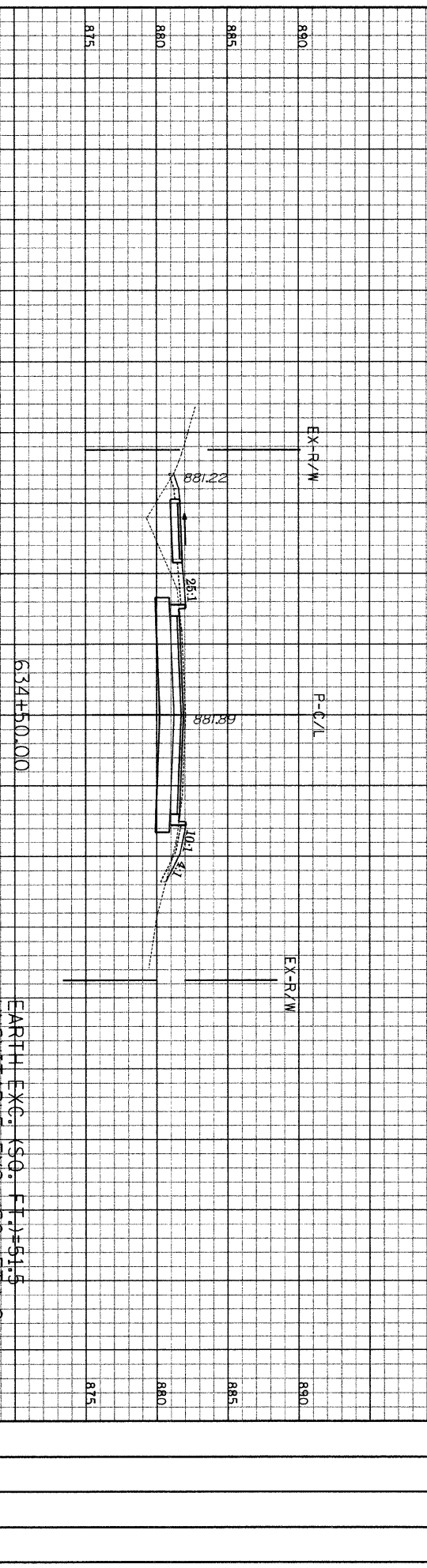
EARTH EXC. (SQ. FT.)=61.4
 UNSUITABLE EXC. (SQ. FT.)=9
 EMBANKMENT (SQ. FT.)=14.4
 P.G.E. (SQ. FT.)=0



EARTH EXC. (SQ. FT.)=59.5
 UNSUITABLE EXC. (SQ. FT.)=9
 EMBANKMENT (SQ. FT.)=19.6
 P.G.E. (SQ. FT.)=0



EARTH EXC. (SQ. FT.)=54.5
 UNSUITABLE EXC. (SQ. FT.)=9
 EMBANKMENT (SQ. FT.)=22.5
 P.G.E. (SQ. FT.)=0



EARTH EXC. (SQ. FT.)=51.5
 UNSUITABLE EXC. (SQ. FT.)=9
 EMBANKMENT (SQ. FT.)=24.1
 P.G.E. (SQ. FT.)=0

Edgewood to Huntington
 Hdsnson Road
 Vert. Scale: 1" = 5'
 Hor. Scale: 1" = 10'
 GRAFF, ANNA T., SCHUMER & ASSOCIATES, INC.
 CONSULTING ENGINEERS AND LAND SURVEYORS
 8501 N. Higgins Road, Suite 280
 Chicago, Illinois 60631
 (312) 353-9118