F.A.U. RTE.	SECTION	COUNTY	TOTAL SHEETS	SHEET NO.
4011	07-00072-00-PV	MCHENRY	80	66
STA. 664+50.00		TO STA. 666+00.00		
CONTRACT NO. 63137		ILLINOIS		

CUT SF	FILL SF	CUT CY	FILL CY

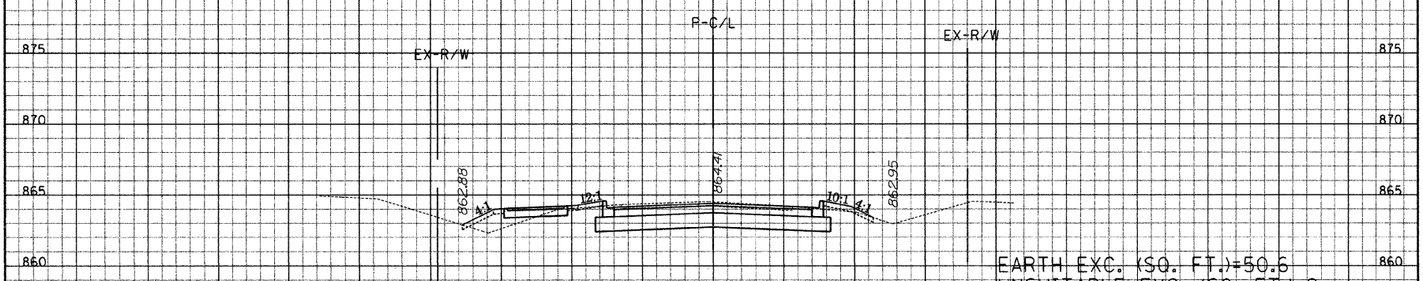

EARTH EXC. (SQ. FT.)=50.6
UNSUITABLE EXC. (SQ. FT.)=9
EMBANKMENT (SQ. FT.)=14
P.G.E. (SQ. FT.)=0

666+00.00

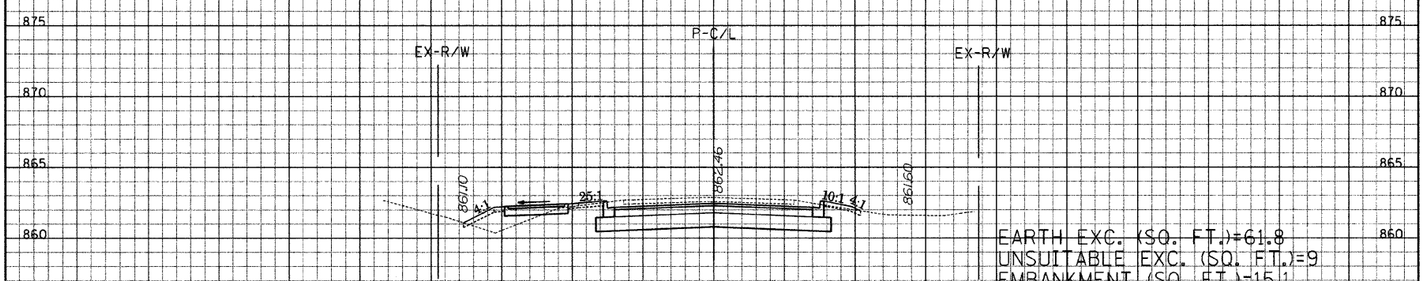

EARTH EXC. (SQ. FT.)=61.8
UNSUITABLE EXC. (SQ. FT.)=9
EMBANKMENT (SQ. FT.)=15.1
P.G.E. (SQ. FT.)=0

665+50.00

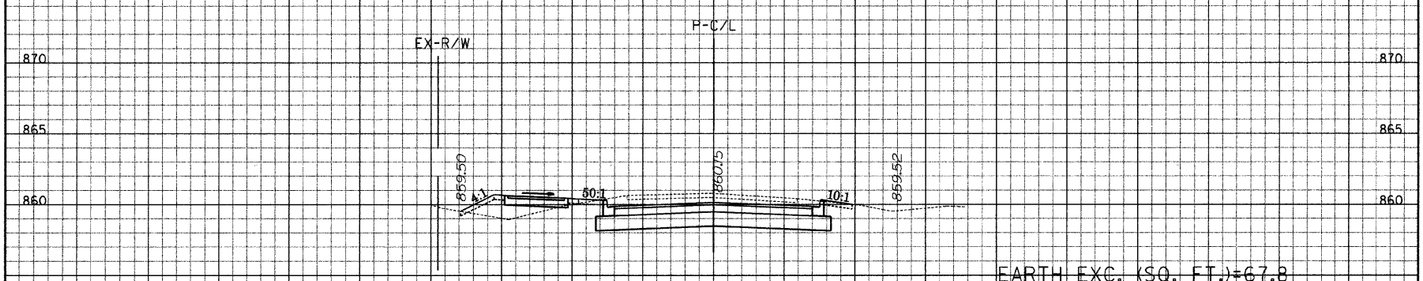

EARTH EXC. (SQ. FT.)=67.8
UNSUITABLE EXC. (SQ. FT.)=9
EMBANKMENT (SQ. FT.)=17.4
P.G.E. (SQ. FT.)=0

665+00.00

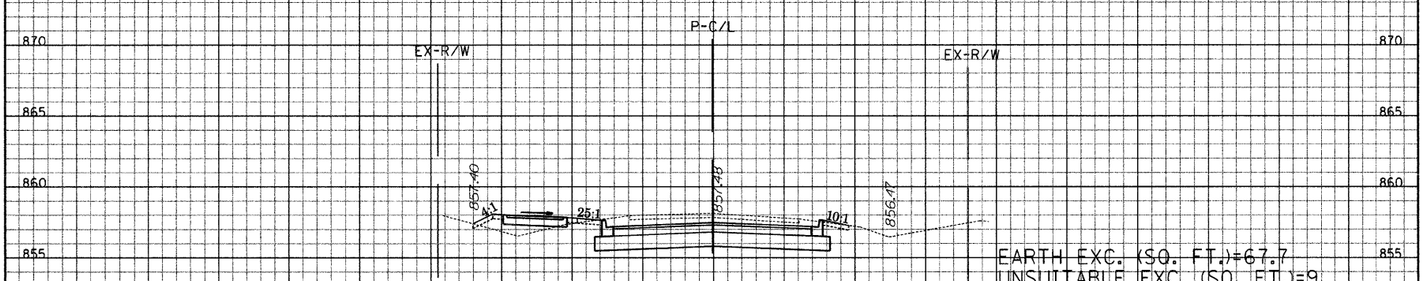

EARTH EXC. (SQ. FT.)=67.7
UNSUITABLE EXC. (SQ. FT.)=9
EMBANKMENT (SQ. FT.)=14.4
P.G.E. (SQ. FT.)=0

664+50.00

GRAEF, ANHALT, SCHLOEMER & ASSOCIATES, INC.
CONSULTING ENGINEERS AND LAND SURVEYORS
8501 W. Higgins Road; Suite 280
Chicago, Illinois 60631
(312) 399-0112

Hanson Road
Edgewood to Huntington

Hor. Scale: 1" = 10'
Vert. Scale: 1" = 5'