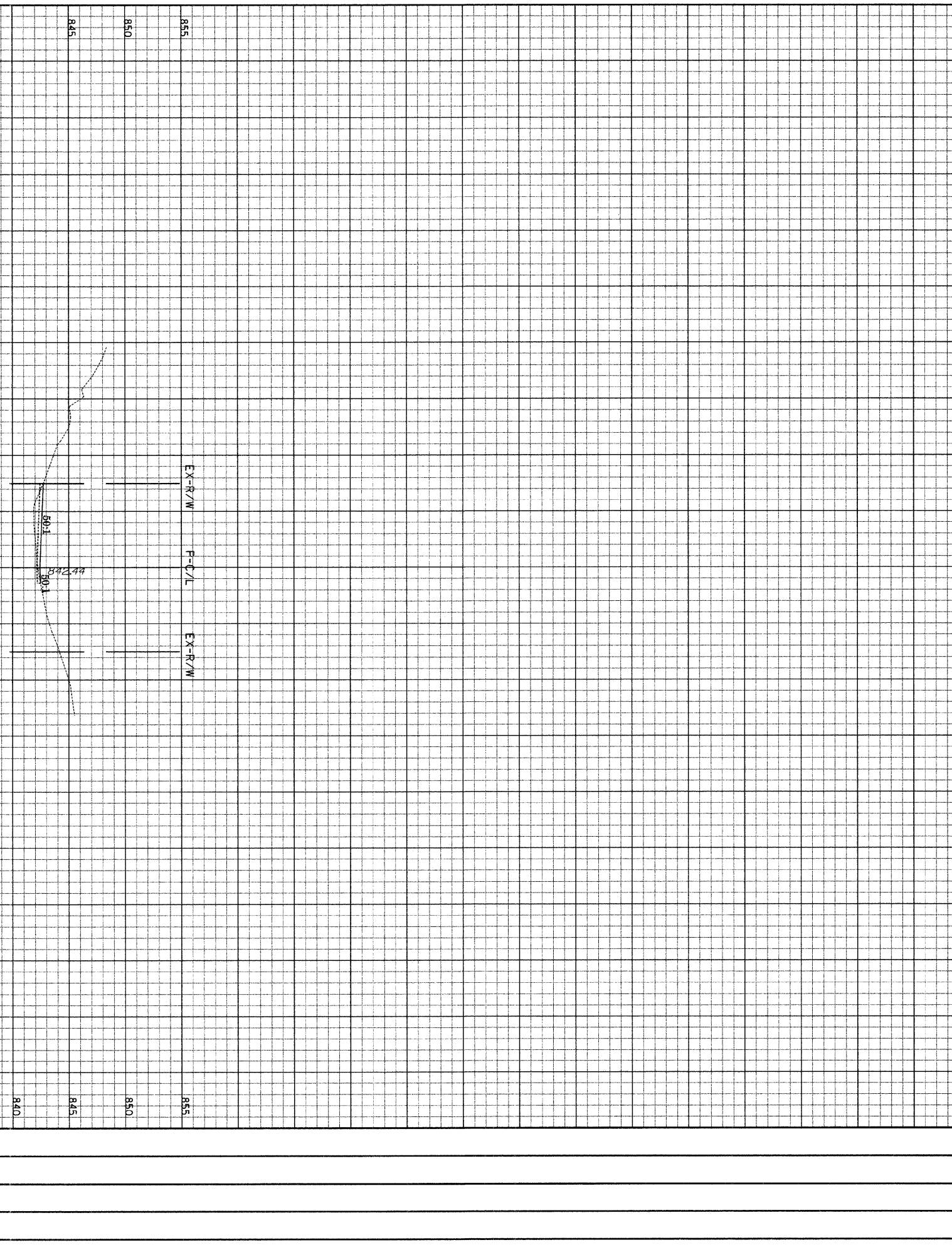
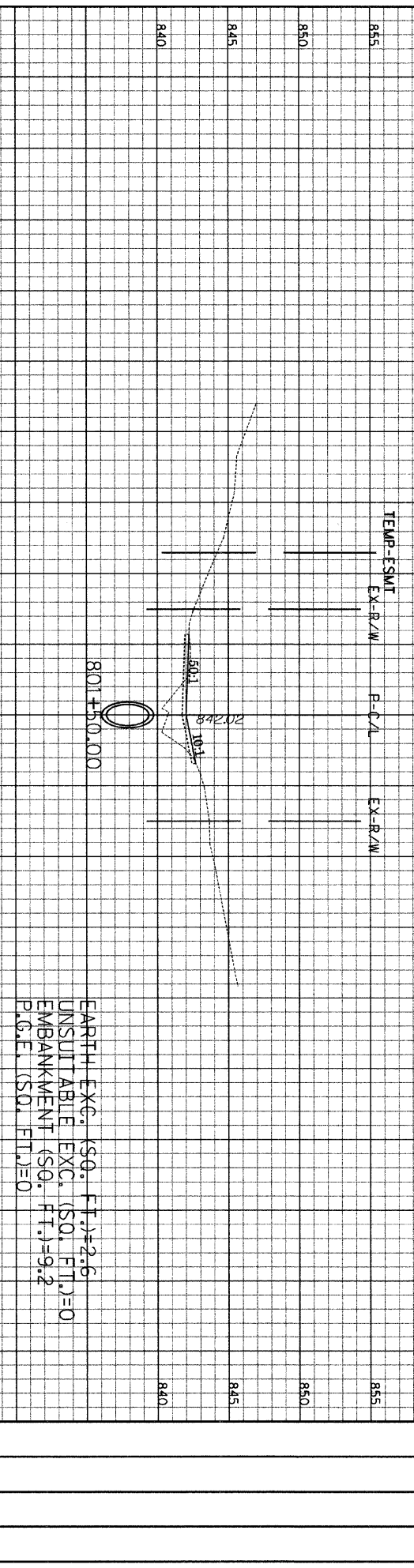


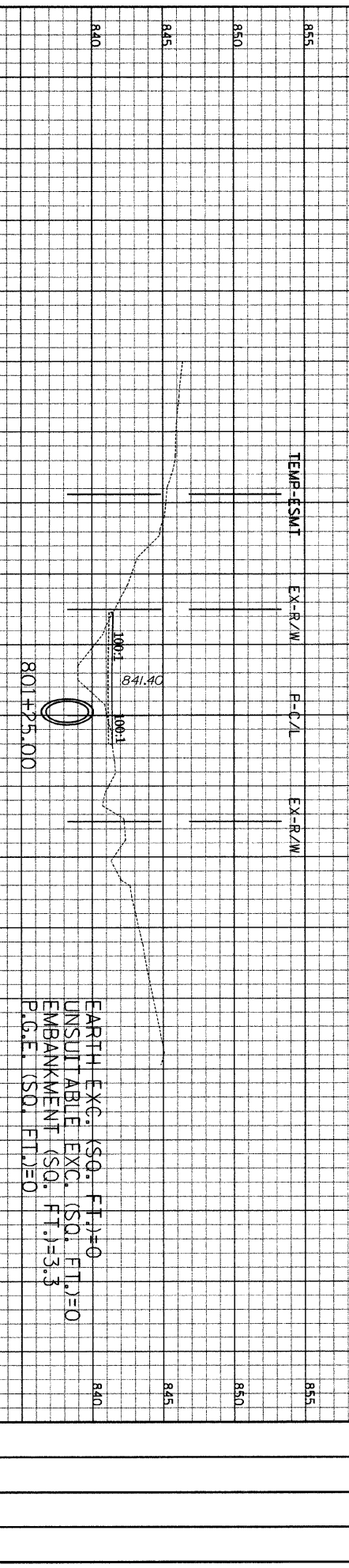
PLAN REF.	SECTION	COUNTY	TOTAL SHEETS	SHEET NO.
01	07-00073-00-00-PV	MOHAWK	80	10
STA. 801+25.00		TO STA. 801+75.00		
CONTRACT NO. 63137 ILLINOIS				
CUT	FILL	CUT	FILL	
SF	SF	CY	CY	



EARTH EXC. (SQ. FT.)=0
 UNSUITABLE EXC. (SQ. FT.)=0
 EMBANKMENT (SQ. FT.)=3.4
 P.G.E. (SQ. FT.)=0



EARTH EXC. (SQ. FT.)=2.6
 UNSUITABLE EXC. (SQ. FT.)=0
 EMBANKMENT (SQ. FT.)=9.2
 P.G.E. (SQ. FT.)=0



EARTH EXC. (SQ. FT.)=0
 UNSUITABLE EXC. (SQ. FT.)=0
 EMBANKMENT (SQ. FT.)=3.3
 P.G.E. (SQ. FT.)=0

Edgewood to Huntington

HOR. Scale: 1" = 10'

VERT. Scale: 1" = 5'

GRAFF, ANNA T, SCH GEMER & ASSOCIATES, INC.
 CONSULTING ENGINEERS AND LAND SURVEYORS
 8501 W. Higgins Road, Suite 280
 Chicago, IL 60631
 (773) 399-9412