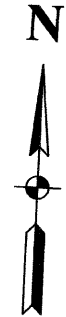
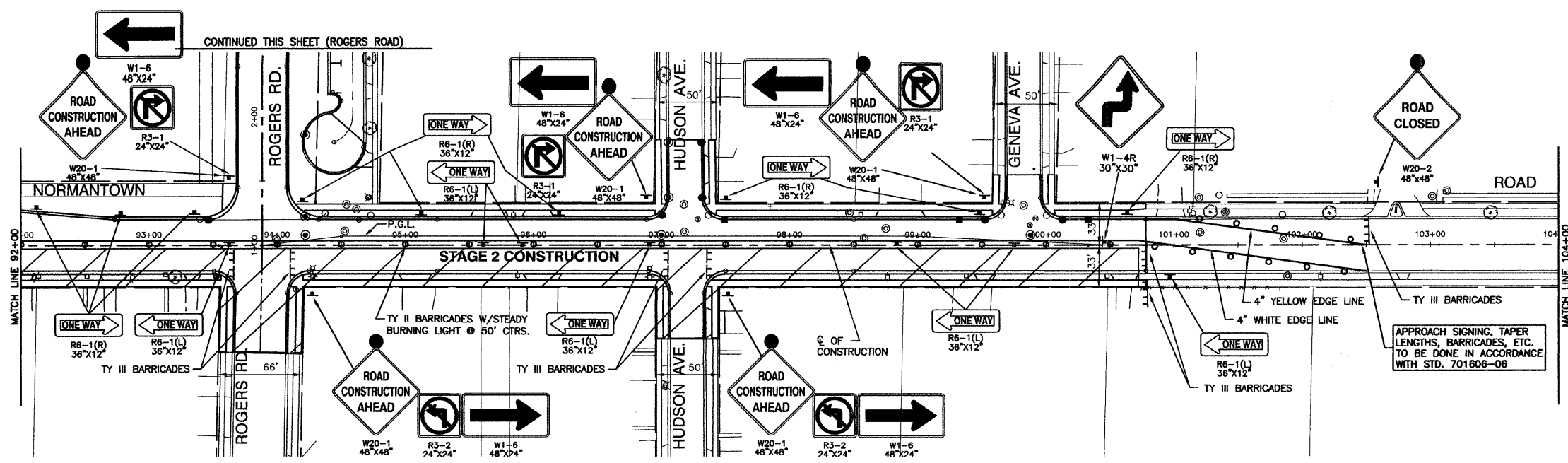
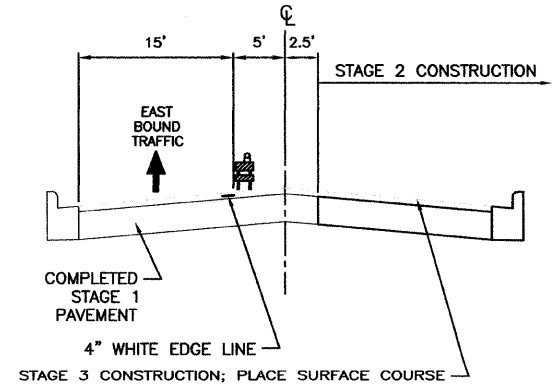
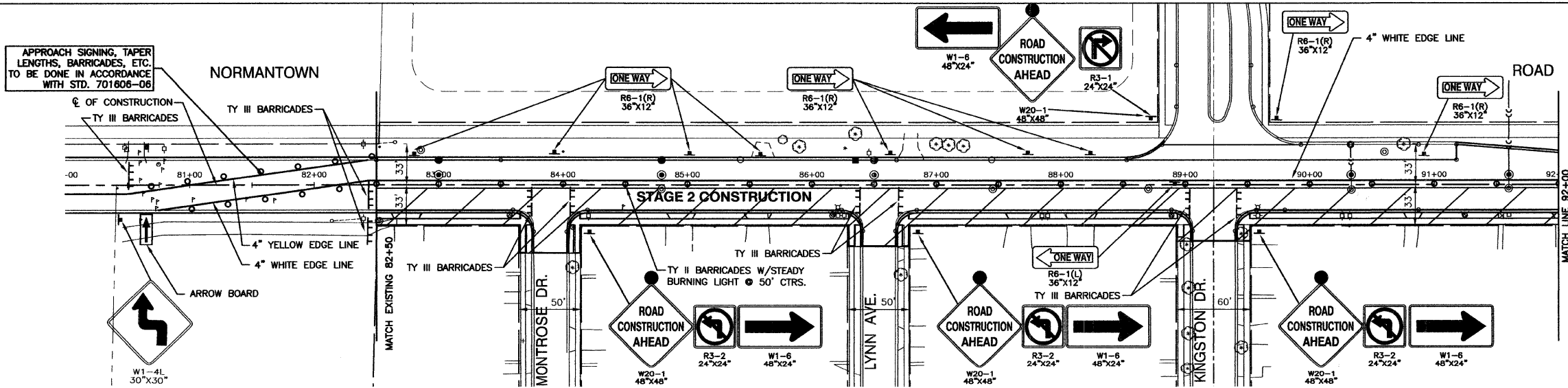


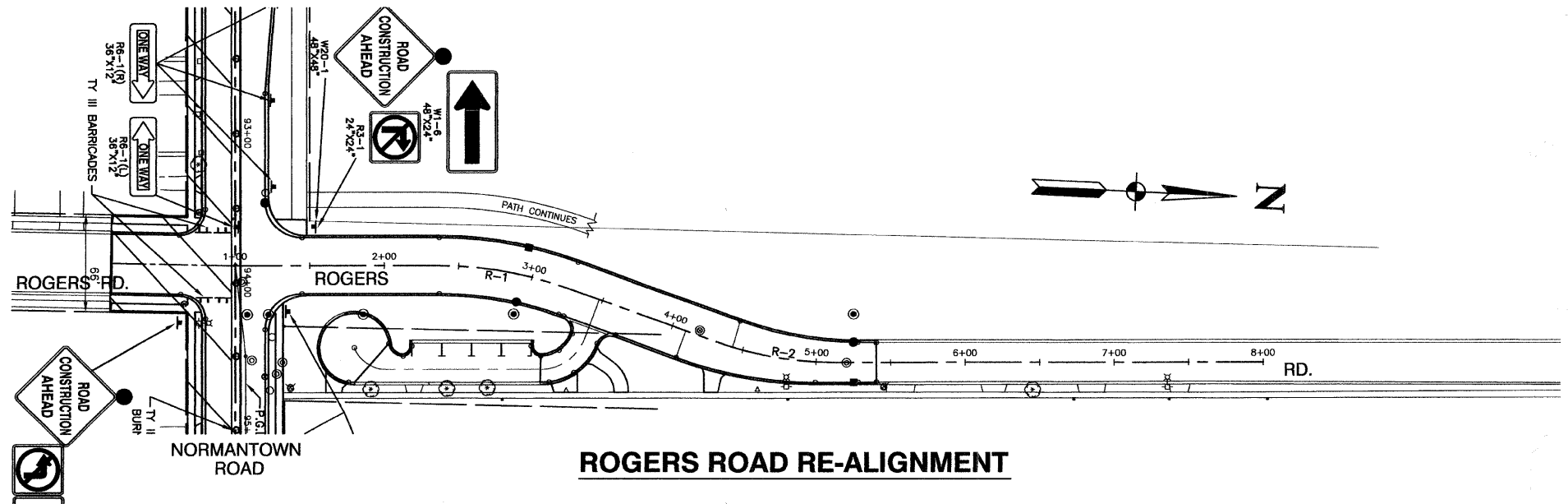
F. A. U. RITE.	SECTION	COUNTY	TOTAL SHEETS	SHEET NO.
0281	07-00050-00-FP	WILL	33	9
STA.	TO STA.			
FED. ROAD DIST. NO. 1	ILLINOIS	FED. AID PROJECT		

CONTRACT #63157



SEQUENCE OF OPERATIONS

- PRE-STAGE
ESTABLISH DETOUR ROUTE FOR WESTBOUND NORMANTOWN ROAD;
RELOCATE UTILITIES.
- STAGE 1
SIGN AND STRIPE ACCORDING TO PLANS;
CONSTRUCT NORTH HALF OF IMPROVEMENT FROM
STA 82+50 TO STA 100+72; ROGERS ROAD FROM
NORMANTOWN ROAD TO STA 4+25.60, LESS SURFACE
COURSE; CONSTRUCT STORM SEWER.
- STAGE 2
SIGN AND STRIPE ACCORDING TO PLANS; TRANSITION
EASTBOUND TRAFFIC TO PAVEMENT CONSTRUCTED IN STAGE 1;
CONSTRUCT SOUTH HALF OF IMPROVEMENT FROM STA 82+50
TO STA 100+72; LESS SURFACE COURSE.
- STAGE 3
PLACE SURFACE COURSE;
COMPLETE STRIPING, SIGNING, AND LANDSCAPING



ROGERS ROAD RE-ALIGNMENT

REVISIONS	
NAME	DATE
IDOT REVIEW	2-24-2009

ILLINOIS DEPARTMENT OF TRANSPORTATION

**NORMANTOWN ROAD RECONSTRUCTION
ROMEIOVILLE
MAINTENANCE OF TRAFFIC
STAGE 2**

SCALE: VERT. N/A
HORIZ. 1" = 50'

DATE 01/19/2009

DRAWN BY JJB
CHECKED BY BDB