

F.A.U. ROUTE	MUNICIPAL SECTION	COUNTY	TOTAL SHEETS	SHEET NO.
033	08-00109-00-RS	McHENRY	32	1
COVER SHEET				
F.H.W.A. REG.5 ILLINOIS CONTRACT NO. 63169				

STATE OF ILLINOIS
DEPARTMENT OF TRANSPORTATION
DIVISION OF HIGHWAYS
PLANS FOR PROPOSED
FEDERAL AID HIGHWAY
F.A.U. 033
SOUTH STREET RESURFACING
SECTION 08-00109-00-RS
PROJECT NO. M-9003 (182)
CITY OF WOODSTOCK
McHENRY COUNTY
JOB NO. C-91-230-09

INDEX TO SHEETS



SHEET NO.	DESCRIPTION
1	COVER SHEET
2	GENERAL NOTES, TYPICAL SECTION AND SUMMARY OF QUANTITIES
3	SUMMARY OF QUANTITIES
4-7	PLAN SHEETS
8	BOX CULVERT EXTENSION DETAILS
9-25	ROADWAY CROSS SECTIONS
26-28	PROFILES
29-32	DISTRICT 1 STANDARDS

STATE STANDARDS

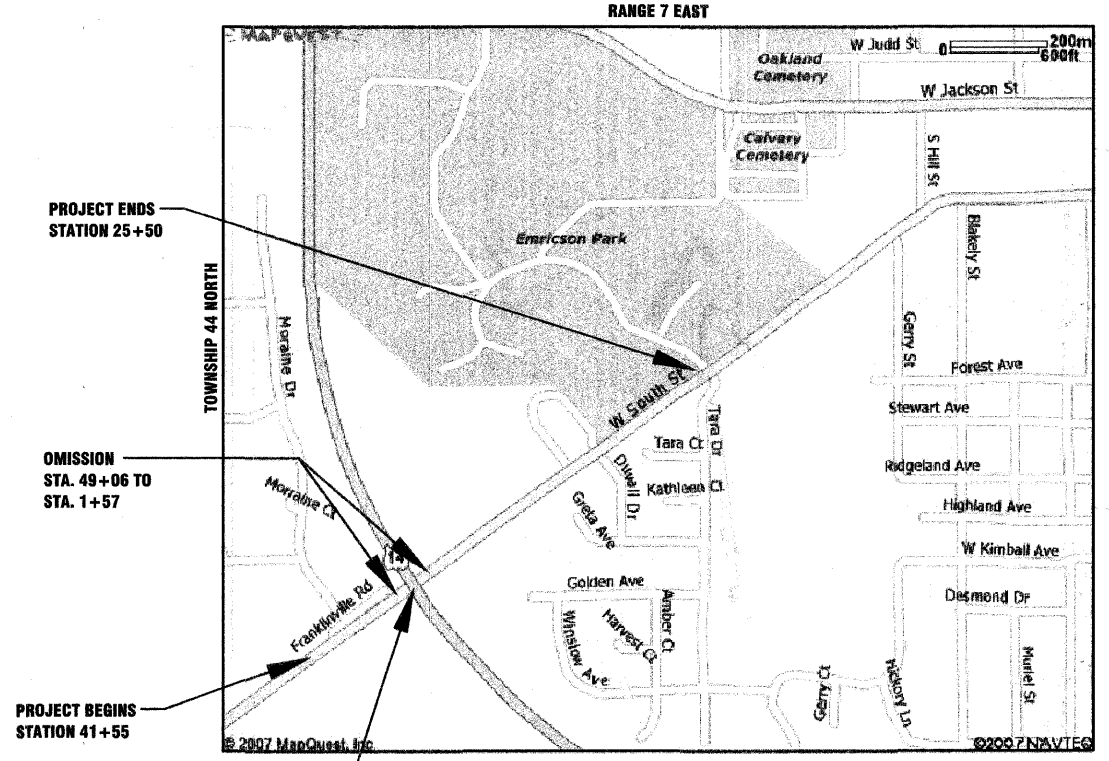
280001-04	TEMPORARY EROSION CONTROL SYSTEMS
424001-05	CURB RAMPS FOR SIDEWALKS
542301-02	PRECAST REINFORCED CONCRETE FLARED END SECTION
602001-01	CATCH BASIN, TYPE A
602011-01	CATCH BASIN, TYPE C
602301-02	INLET, TYPE A
602401-02	MANHOLE, TYPE A
602601-02	PRECAST REINFORCED CONCRETE FLAT SLABTOP
606001-04	CONCRETE CURB TYPE B AND COMBINATION CONCRETE CURB AND GUTTER
630001-08	STEEL PLATE BEAM GUARDRAIL
631006-06	TRAFFIC BARRIER TERMINAL, TYPE 1B
631031-07	TRAFFIC BARRIER TERMINAL, TYPE 6
635006-03	REFLECTOR & TERMINAL MARKER PLACEMENT
635011-02	REFLECTOR MARKER AND MOUNTING DETAILS
701001-02	OFF-ROAD OPERATIONS, 2L, 2W, MORE THAN 15' AWAY
701006-03	OFF-ROAD OPERATIONS, 2L, 2W, 15' TO 24" FROM PAVEMENT EDGE
701011-02	OFF-ROAD MOVING OPERATIONS, 2L, 2W, DAY ONLY
701301-03	LANE CLOSURE, 2L, 2W, SHORT TIME OPERATIONS
701311-03	LANE CLOSURE, 2L, 2W, MOVING OPERATIONS, DAY ONLY
701501-05	URBAN LANE CLOSURE, 2L, 2W, UNDIVIDED
701901-01	TRAFFIC CONTROL DEVICES
780001-02	TYPICAL PAVEMENT MARKINGS
000001-05	STANDARD SYMBOLS, ABBREVIATIONS AND PATTERNS

CITY STANDARDS - INCLUDED IN PROPOSAL BOOKLET

- FRAMES AND GRATES
- SANITARY SEWER AND STORM SEWER TRENCH SECTION (IN NON-PAVED AREAS)
- SANITARY SEWER AND STORM SEWER TRENCH SECTION (IN PAVED AREAS)
- TYPICAL INSTALLATION HYDRANT
- COMBINATION CONCRETE CURB AND GUTTER, 8-6.12
- REINFORCING CURB & GUTTER OR SIDEWALK INSTALLED OVER A TRENCH
- CASTING ADJUSTMENTS FOR STRUCTURES IN PAVED AREAS
- CASTING ADJUSTMENTS FOR STRUCTURES WITHIN THE CURB LINE
- SIDEWALK
- BUTT JOINT DETAIL
- TYPICAL RESIDENTIAL DRIVEWAY DETAIL



ADT = 2300
POSTED SPEED LIMIT = 45 MPH
DESIGN SPEED = 45 MPH
CONTRACT NO. 63169



PROJECT ENDS
STATION 25+50

OMISSION
STA. 49+06 TO
STA. 1+57

PROJECT BEGINS
STATION 41+55

STATION EQUATION
STA. 51+00 BACK =
STA. 1+00 AHEAD

LOCATION MAP
APPROXIMATE SCALE 1" = 600'
GROSS LENGTH OF PROJECT = 3395 LF (0.634 MILE)
NET LENGTH OF PROJECT = 3144 LF (0.596 MILE)



LOCATION OF SECTION INDICATED THIS: —

STATE OF ILLINOIS
DEPARTMENT OF TRANSPORTATION
DIVISION OF HIGHWAYS

APPROVED APRIL 10 2009
J. W. Gahl
CITY OF WOODSTOCK

PASSED APRIL 10 2009
C. H. ...
DISTRICT 1 ENGINEER OF LOCAL ROADS AND STREETS

RELEASING FOR BID
BASED ON LIMITED
REVIEW APRIL 10 2009
Diane M. O'Keefe
DEPUTY DIRECTOR OF HIGHWAYS REGION 1 ENGINEER

FEDERAL DESIGN ENGINEER: ALEX HOUSEH (847)705-4410

PRINTED BY THE AUTHORITY
OF THE STATE OF ILLINOIS

DATE: 4-10-09	LICENSE NO. 38485			Hampton Lenzini and Renwick, Inc. Civil Engineers Land Surveyors 380 Shepard Drive Elgin, Illinois 60123-7010 847.697.6700
BY: Mark A. Stott	EXPIRES: NOVEMBER 30, 2009			