

## INDEX OF SHEETS



























SHEET NO.	DESCRIPTION
1	COVER SHEET, LOCATION MAP
2	INDEX OF SHEETS, LEGEND OF SYMBOLS, AND I.D.O.T. STANDARD DRAWINGS
3	GENERAL NOTES
4	SUMMARY OF QUANTITIES
5	EXISTING AND PROPOSED TYPICAL CROSS SECTIONS
6	DETAILS & NOTES
7-8	PAVING PLANS
9	DETAILS FOR FRAMES AND LIDS ADJUSTMENT WITH MILLING (BD 08)
10	CURB AND GUTTER REMOVAL AND REPLACEMENT (BD 24)
11	BUTT JOINT AND HMA TAPER DETAILS (BD 32)
12	TRAFFIC CONTROL AND PROTECTION FOR SIDE ROADS, INTERSECTIONS, AND DRIVEWAYS (TC 10)
13	DISTRICT ONE TYPICAL PAVEMENT MARKINGS (TC 13)
14	TRAFFIC CONTROL AND PROTECTIONS AT TURN BAYS (TO REMAIN OPEN TO TRAFFIC) (TC 14)

## I.D.O.T. STANDARD DRAWINGS

STANDARD NO.	TITLE OR DESCRIPTION
000001-05	STANDARD SYMBOLS, ABBREVIATIONS AND PATTERNS
424001-05	CURB RAMPS FOR SIDEWALKS
442201-03	CLASS C&D PATCHES
604001-03	FRAMES AND LIDS, TYPE 1
701501-05	URBAN LANE CLOSURE, 2-LANE, 2-WAY, UNDIVIDED
701606-06	URBAN LANE CLOSURE, MULTILANE, 2-WAY, WITH MOUNTABLE MEDIAN
701701-06	URBAN LANE CLOSURE, MULTILANE INTERSECTION
701801-04	LANE CLOSURE, MULTILANE, 1W OR 2W CROSSWALK OR SIDEWALK CLOSURE
701901-01	TRAFFIC CONTROL DEVICES
780001-02	TYPICAL PAVEMENT MARKINGS

## LEGEND OF SYMBOLS

(TO BE USED IN CONJUNCTION WITH I.D.O.T. STANDARD 000001-05)

SYMBOL	DESCRIPTION
	EXISTING HOT-MIX ASPHALT AREA
	EXISTING CONCRETE AREA
	EXISTING GRASS AREA
	PROPOSED HOT-MIX ASPHALT BUTT JOINT
	EXISTING CONCRETE SIDEWALK OR DRIVEWAY REMOVAL
	PROPOSED CONCRETE AREA, 5" SIDEWALK, 7" DRIVEWAY
	PROPOSED HOT-MIX ASPHALT PAVING AREA
	PROPOSED CLASS C PATCHES
	PROPOSED DETECTABLE WARNINGS
<b>A</b>	STRUCTURE TO BE ADJUSTED
<b>A*</b>	STRUCTURE TO BE ADJUSTED (SPECIAL)
<b>1C</b>	NEW FRAME AND LID, TYPE 1, CLOSED LID
<b>1P</b>	NEW FRAME AND LID, TYPE 1, OPEN LID
<b>RC</b>	STRUCTURE TO BE RECONSTRUCTED
<b>F</b>	FILLING MANHOLES
	EXISTING DOMESTIC WATER SERVICE BOX
	EXISTING FIRE HYDRANT
	EXISTING WATER VALVE BOX
	EXISTING WATER MAIN VALVE VAULT
	EXISTING STORM SEWER INLET
	EXISTING STORM SEWER CATCH BASIN
	EXISTING SEWER MANHOLE
	EXISTING STREET LIGHT POLE
	EXISTING POWER POLE
	EXISTING TRAFFIC SIGNAL POLE
	EXISTING TRAFFIC SIGNAL MAST ARM
	EXISTING HANDHOLE
	DOUBLE HANDHOLE
	EXISTING TRAFFIC SIGNAL OR STREET LIGHT CONTROLLER
	EXISTING TRAFFIC SIGNAL MANHOLE
	EXISTING CURB AND GUTTER
	PROPOSED COMBINATION CONCRETE CURB AND GUTTER REMOVAL AND REPLACEMENT

Drawing file: W:\Projects\56509236 - 8th Avenue LAPP\INDEX.dwg Mar 16, 2009 - 3:49pm

**HANCOCK ENGINEERING**  
 Civil Engineers  
 Municipal Consultants  
 Established 1911

1023 Riverside Blvd  
 Westchester, Illinois 60591-2700  
 Phone: 708.965.4300  
 Fax: 708.965.1332

USER NAME	DESIGNED	WOP	REVISED
	DRAWN	MK/LEV	
PLOT SCALE	CHECKED	JCG	
PLOT DATE	DATE	03-16-09	

**STATE OF ILLINOIS  
DEPARTMENT OF TRANSPORTATION**

**INDEX OF SHEETS, I.D.O.T. STANDARD  
DRAWINGS, AND LEGEND OF SYMBOLS**

SCALE: NONE SHEET NO. OF SHEETS STA. TO STA.

F.A.U. RTE.	SECTION	COUNTY	TOTAL SHEETS	SHEET NO.
2733	08-00128-00-RS	COOK	14	2
CONTRACT NO.			63172	
FED. ROAD DIST. NO. 1 ILLINOIS FED. AID PROJECT				

E.H.E. PROJECT NO. 565-08-23601