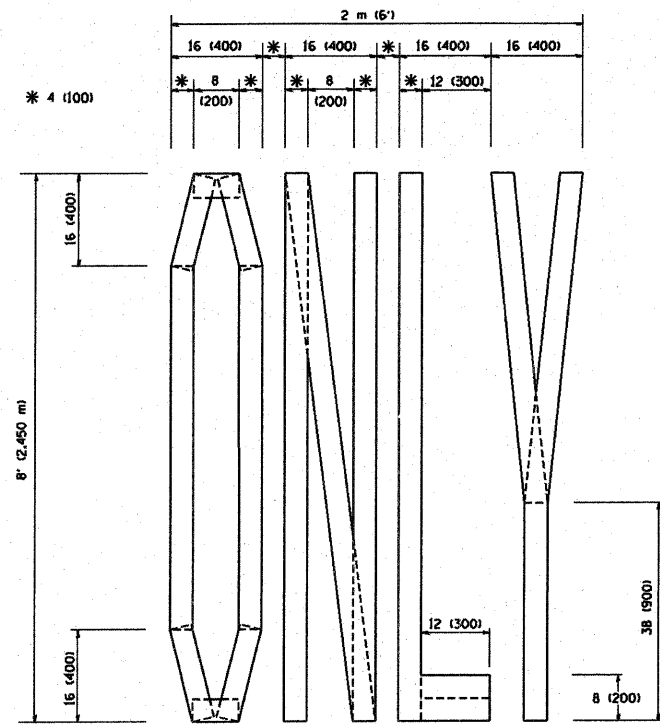
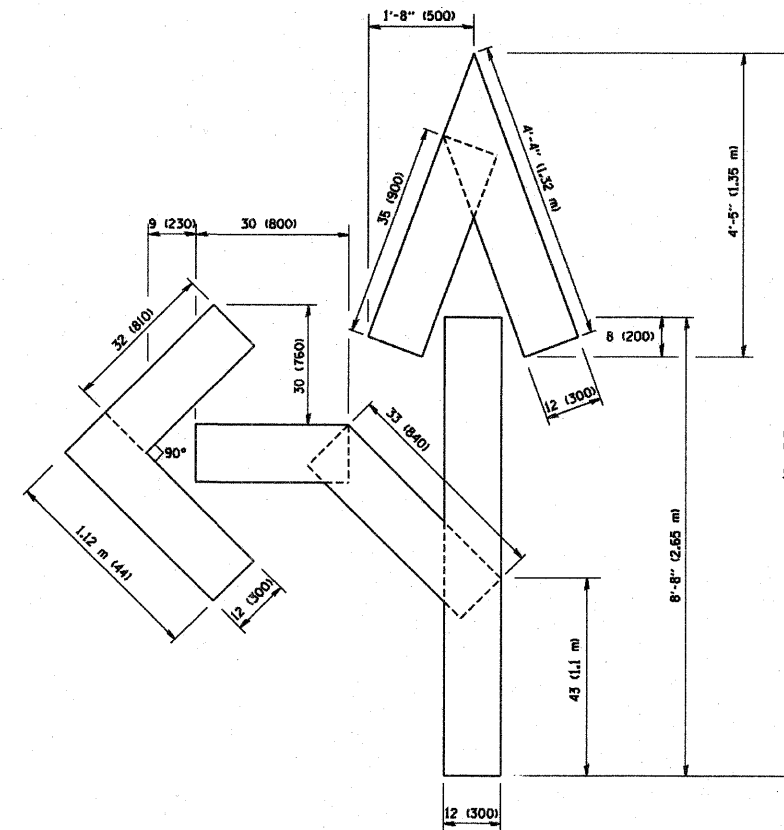


FAU RTE	SECTION	COUNTY	TOTAL SHEETS	SHEET NO.
FAU 2916	08-00041-00-RS	COOK	14	9
F.H.W.A. REG.	ILLINOIS PROJECT	M-8003(981)		

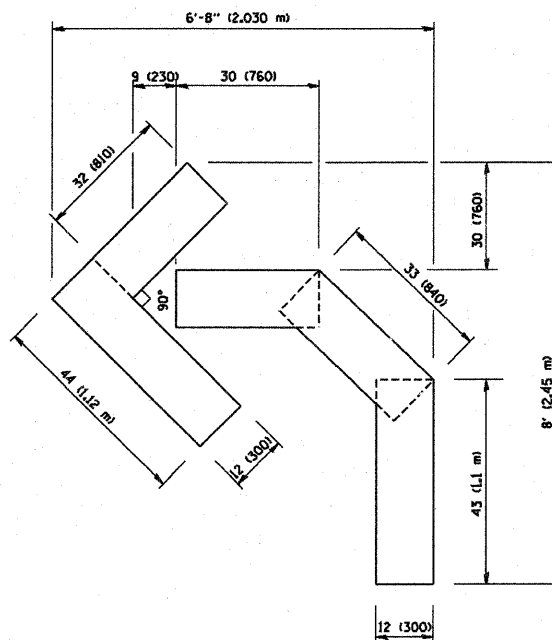
CONTRACT NO. 63174



QUANTITY
4 (100) LINE = 64.1 ft. (19.7 m)
21.1 sq. ft. (1.97 sq. m)



QUANTITY
4 (100) LINE = 82.5 ft. (25.3 m)
27.5 sq. ft. (2.53 sq. m)



QUANTITY
4 (100) LINE = 45.5 ft. (13.9 m)
15.2 sq. ft. (1.39 sq. m)

All dimensions are in inches (millimeters) unless otherwise shown.

REVISIONS		ILLINOIS DEPARTMENT OF TRANSPORTATION
NAME	DATE	
T. RAMMACHER	09/18/94	<p style="text-align: center;">PAVEMENT MARKING LETTERS AND SYMBOLS FOR TRAFFIC STAGING</p> <p>SCALE: NONE</p> <p style="text-align: right;">DRAWN BY CADD CHECKED BY TC-16</p>
J. OBERLE	06/01/96	
T. RAMMACHER	06/05/96	
T. RAMMACHER	11/04/97	
T. RAMMACHER	03/02/98	
E. GOMEZ	08/28/00	

PLT DATE = 3/7/2007
FILE NAME = K:\Projects\07434\07434.dwg
PLOT SCALE = 1/8" = 1'-0"
USER NAME = bward

REVISIONS			
NO.	BY	DATE	DESCRIPTION