TYPICAL PAVEMENT MARKINGS

TYPICAL PAVEMENT MARKING FOR FLUSH MEDIAN AT LEFT TURN LANE

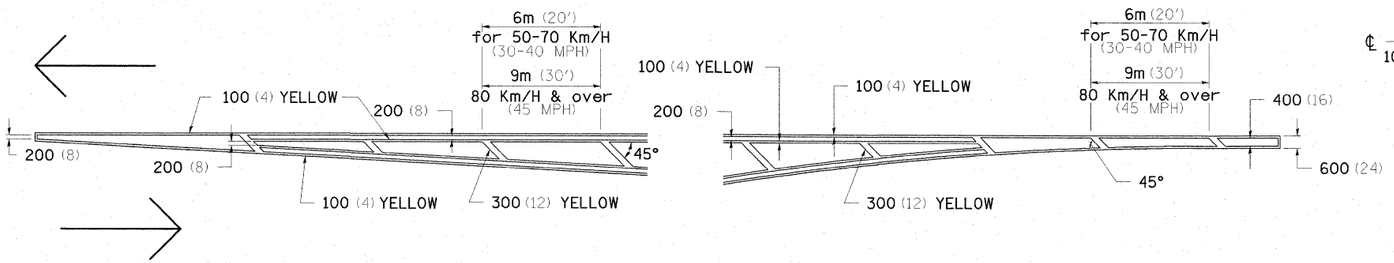

MEDIAN PAVEMENT MARKING

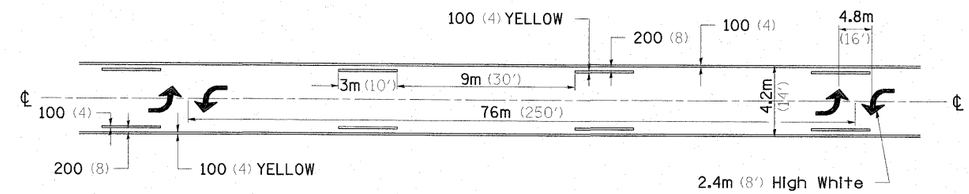

** ALL DIMENSIONS ARE IN MILLIMETERS (INCHES) UNLESS OTHERWISE NOTED.

TYPICAL ISLAND OFFSET SHOULDER WIDTH

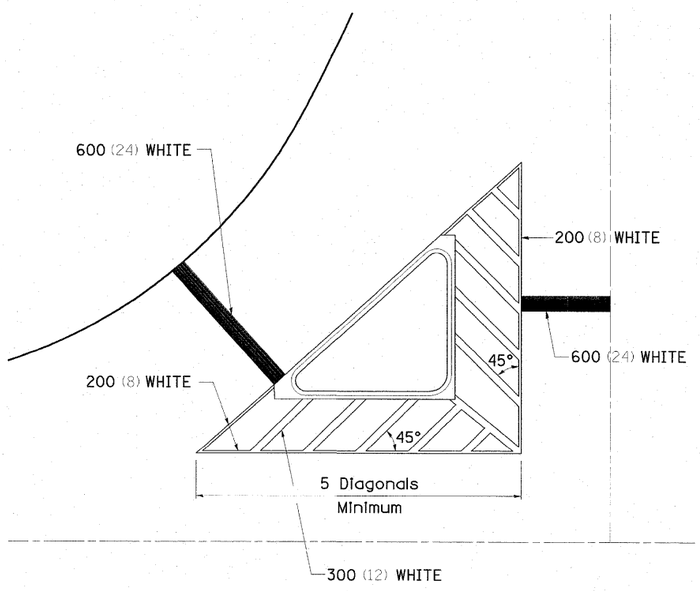

TYPICAL PARKING SPACING

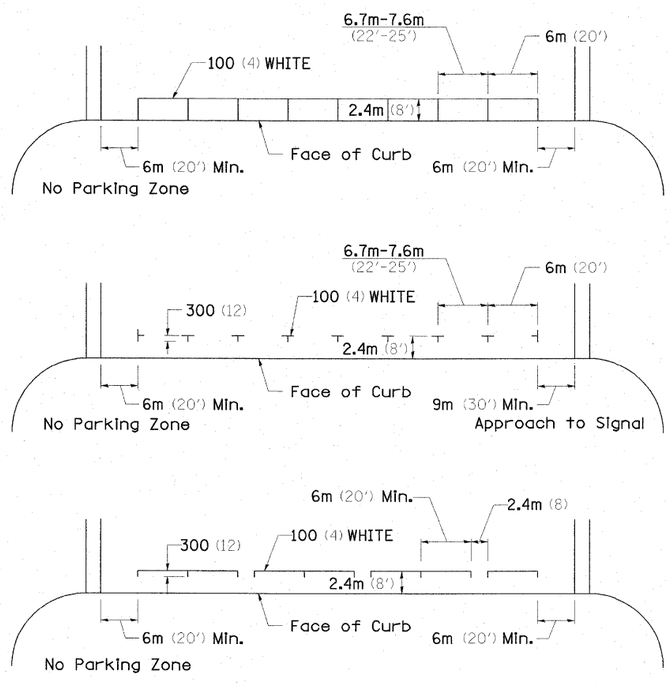

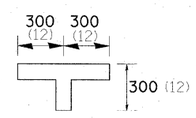

STANDARD CROSSWALK MARKING

See Schedules for Locations

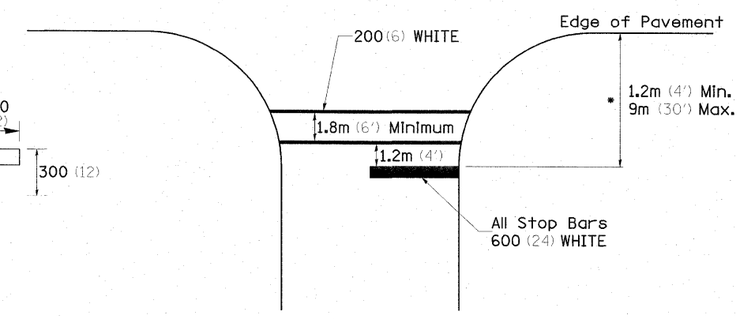

* Distance to the nearest edge of the intersecting roadway in the absence of a marked crosswalk.

REVISED - 10-21-08

FILE NAME = D264428-sht-details07.dgn	USER NAME = HAS	DESIGNED - JMS	REVISED -
		DRAWN - JPC	REVISED -
	PLOT SCALE = 0.0839 ' / IN.	CHECKED - ELH	REVISED -
	PLOT DATE = 3/23/2009 1:11:32 PM	DATE - 3/13/09	REVISED -

STATE OF ILLINOIS
DEPARTMENT OF TRANSPORTATION

DISTRICT 2 STANDARDS

SCALE: NO SCALE | SHEET NO. 8 OF 10 SHEETS | STA. | TO STA.

F.A.P. RTE.	SECTION	COUNTY	TOTAL SHEETS	SHEET NO.
638	136BR-1, 137-1BR	HENRY	67	65
		CONTRACT NO. 64428		
FED. ROAD DIST. NO.	ILLINOIS	FED. AID PROJECT		