
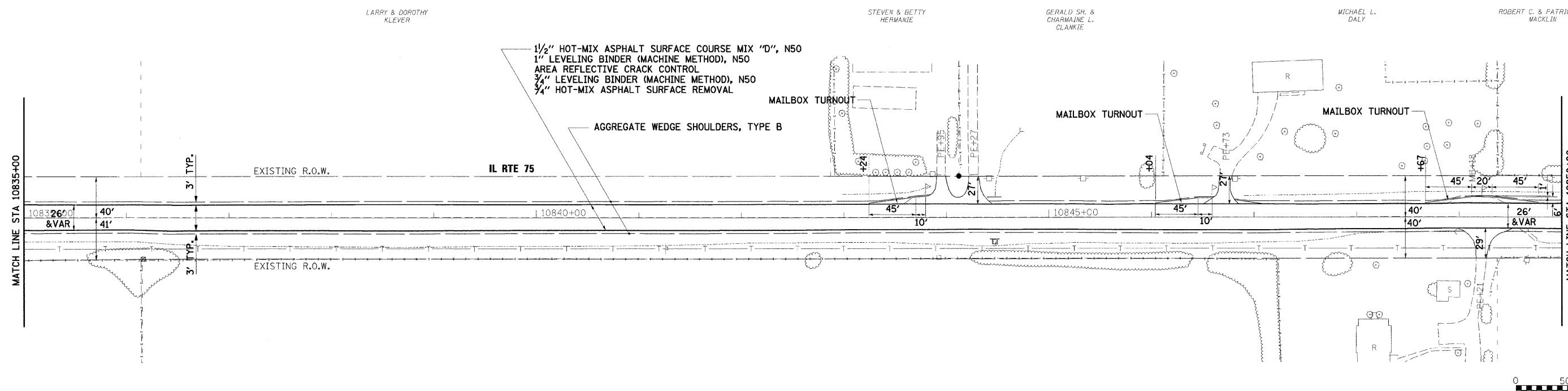




F.A.P. RTE.	SECTION	COUNTY	TOTAL SHEETS	SHEET NO.
505	111RS-4, 111BR-1, Yq-15d-RS-1, & (W-15d)T-1	STEPHENSON & WINNEBAGO	335	65
STA. 10820+00		TO STA. 10850+00		
FED. ROAD DIST. NO. 2 ILLINOIS FED. AID PROJECT				
CONTRACT NO. 64970				



PLOT DATE = 3/3/2009  
FILE NAME = K:\11195800\11\_75\_3p\_001\cadd\design\1958001.PLN2.dgn  
PLOT SCALE = 1:50.0000  
USER NAME = JTracy  
MODEL = Default

REVISIONS	
NAME	DATE

ILLINOIS DEPARTMENT OF TRANSPORTATION  
F.A.P. ROUTE 505 (IL 75)  
**ILLINOIS ROUTE 75**  
**PLAN**  
**STA. 10820 +00 TO 10850 +00**  
SCALE: VERT. 1"=50'  
HORIZ. 1"=50'  
DATE: 3/3/09  
DRAWN BY: MTH  
CHECKED BY: SPF

NORMAN & THOMASETTA  
CHILTON