

F.A.P. RTE.	SECTION	COUNTY	TOTAL SHEETS	SHEET NO.
505	111RS-4, 111BR-1, Yg-15d-RS-1, & W-15dIT-1	STEPHENSON & WINNEBAGO	335	71
STA. 10925+00		TO STA. 10955+00		
FED. ROAD DIST. NO. 2		ILLINOIS FED. AID PROJECT		
CONTRACT NO. 64970				

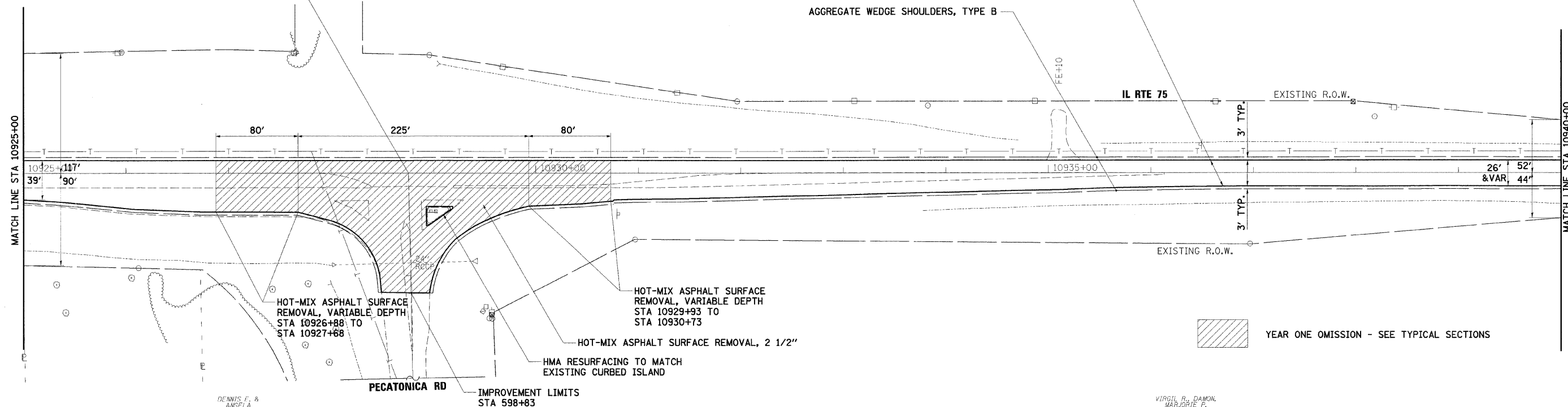
LOIS L. WILKE

DAN & VIRGINIA DIETMEIER

STA 10928+75.57 (IL RTE 75)
STA 590+00 (PECATONICA RD)

1 1/2" HOT-MIX ASPHALT SURFACE COURSE, MIX "D", N50
1" LEVELING BINDER (MACHINE METHOD), N50
AREA REFLECTIVE CRACK CONTROL
3/4" LEVELING BINDER (MACHINE METHOD), N50
3/4" HOT-MIX ASPHALT SURFACE REMOVAL

AGGREGATE WEDGE SHOULDERS, TYPE B



ROBERT W. TROCKE

DENNIS F. & ANGELA VAN ZEE

IMPROVEMENT LIMITS
STA 598+83

VIRGIL R. DAMON, MARJORIE F. DIETMEIER

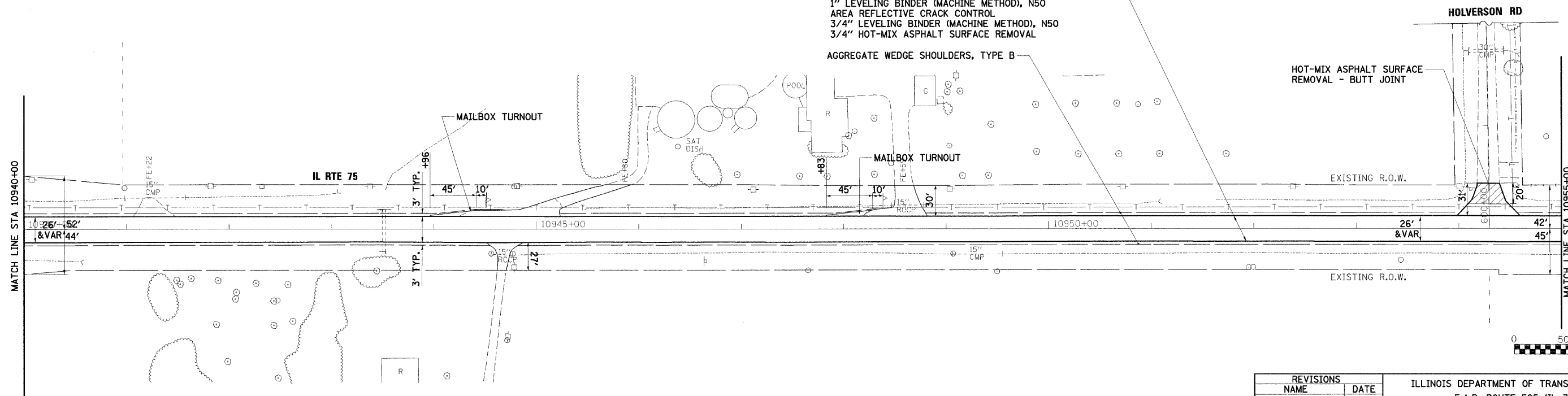


DAN & VIRGINIA DIETMEIER

1 1/2" HOT-MIX ASPHALT SURFACE COURSE, MIX "D", N50
1" LEVELING BINDER (MACHINE METHOD), N50
AREA REFLECTIVE CRACK CONTROL
3/4" LEVELING BINDER (MACHINE METHOD), N50
3/4" HOT-MIX ASPHALT SURFACE REMOVAL


AGGREGATE WEDGE SHOULDERS, TYPE B

HOT-MIX ASPHALT SURFACE REMOVAL - BUTT JOINT



PLOT DATE = 3/3/2009
FILE NAME = K:\1195800\1175_3p_east\east\design\195801.LIN15.dgn
PLOT SCALE = 1/8"=1'-0"
USER NAME = JTFreney
MODEL = D:\asrc

VIRGIL R. DAMON, MARJORIE F. DIETMEIER



REVISIONS	
NAME	DATE

ILLINOIS DEPARTMENT OF TRANSPORTATION
F.A.P. ROUTE 505 (IL 75)
ILLINOIS ROUTE 75
PLAN
STA. 10925 + 00 TO 10955 + 00

SCALE: VERT. 1"=50'
HORIZ. 1"=50'
DATE: 3/3/09

DRAWN BY: MTH
CHECKED BY: SPF