
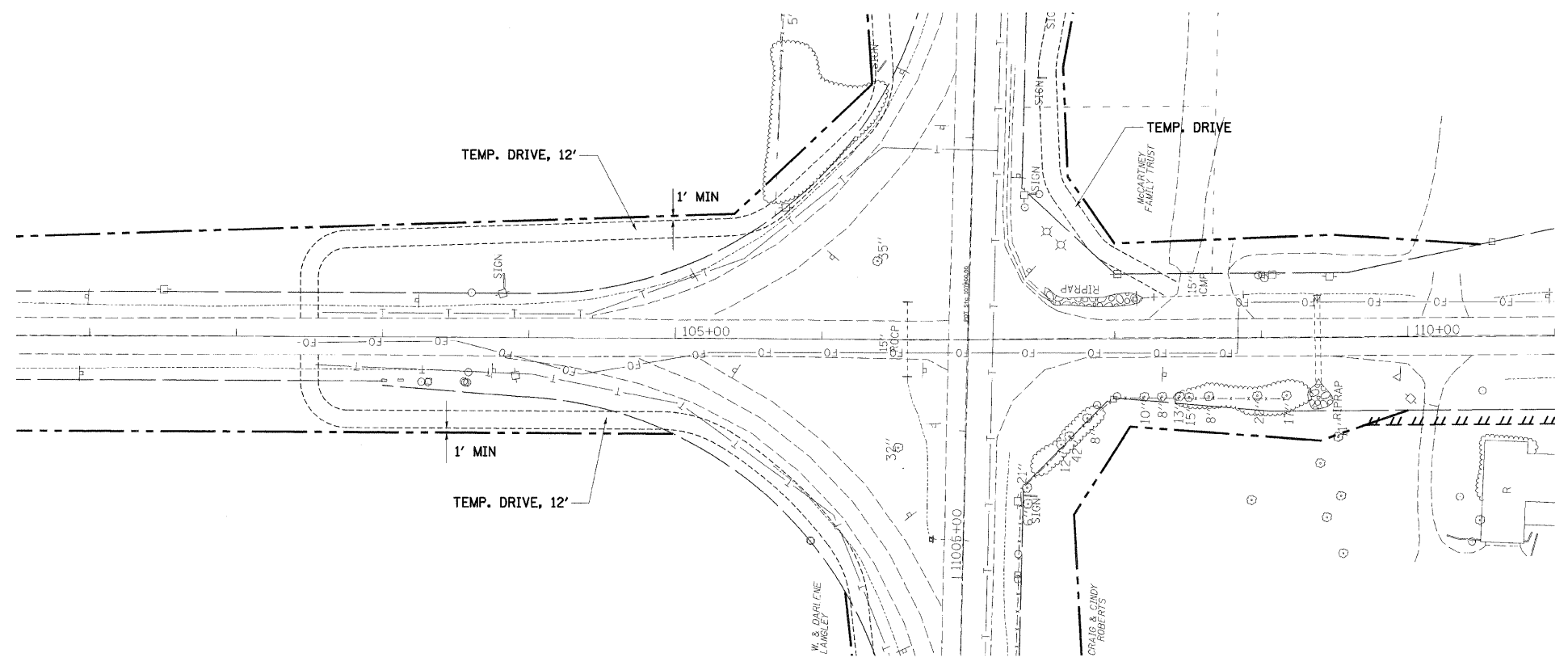


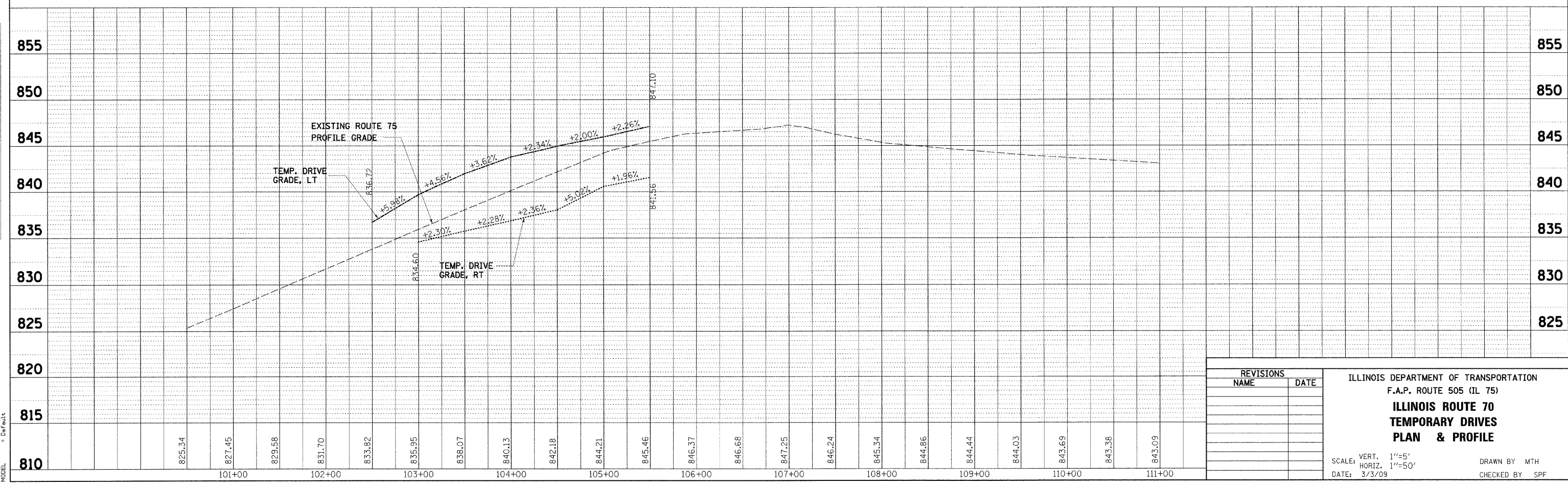
F.A.P. RTE.	SECTION	COUNTY	TOTAL SHEETS	SHEET NO.
505	111RS-4, 111BR-1, Ya-15d-RS-1, & (W-15d)T-1	STEPHENSON & WINNEBAGO	335	82
STA. 104+50		TO STA. 116+30		
FED. ROAD DIST. NO. 2 ILLINOIS FED. AID PROJECT				
CONTRACT NO. 64970				



PLAN	SURVEYED	BY	DATE
NOTE BOOK NO.	ALIGNMENT CHECKED		
	PLANS CHECKED		
	PLAT FILE NAME		

PROFILE	SURVEYED	BY	DATE
NOTE BOOK NO.	GRADES CHECKED		
	RAW NOTES		
	PROFILE W/STATIONS		

PLOT DATE = 3/3/2009
 FILE NAME = k:\11196800\11_75_3p_essat\cadd\design\196800_PLN6.dgn
 PLOT SCALE = 1:50
 USER NAME = JTracy
 PDEFL = Default



REVISIONS	
NAME	DATE

ILLINOIS DEPARTMENT OF TRANSPORTATION
 F.A.P. ROUTE 505 (IL 75)
**ILLINOIS ROUTE 70
 TEMPORARY DRIVES
 PLAN & PROFILE**
 SCALE: VERT. 1"=5'
 HORIZ. 1"=50'
 DATE: 3/3/09
 DRAWN BY: MTH
 CHECKED BY: SPF