


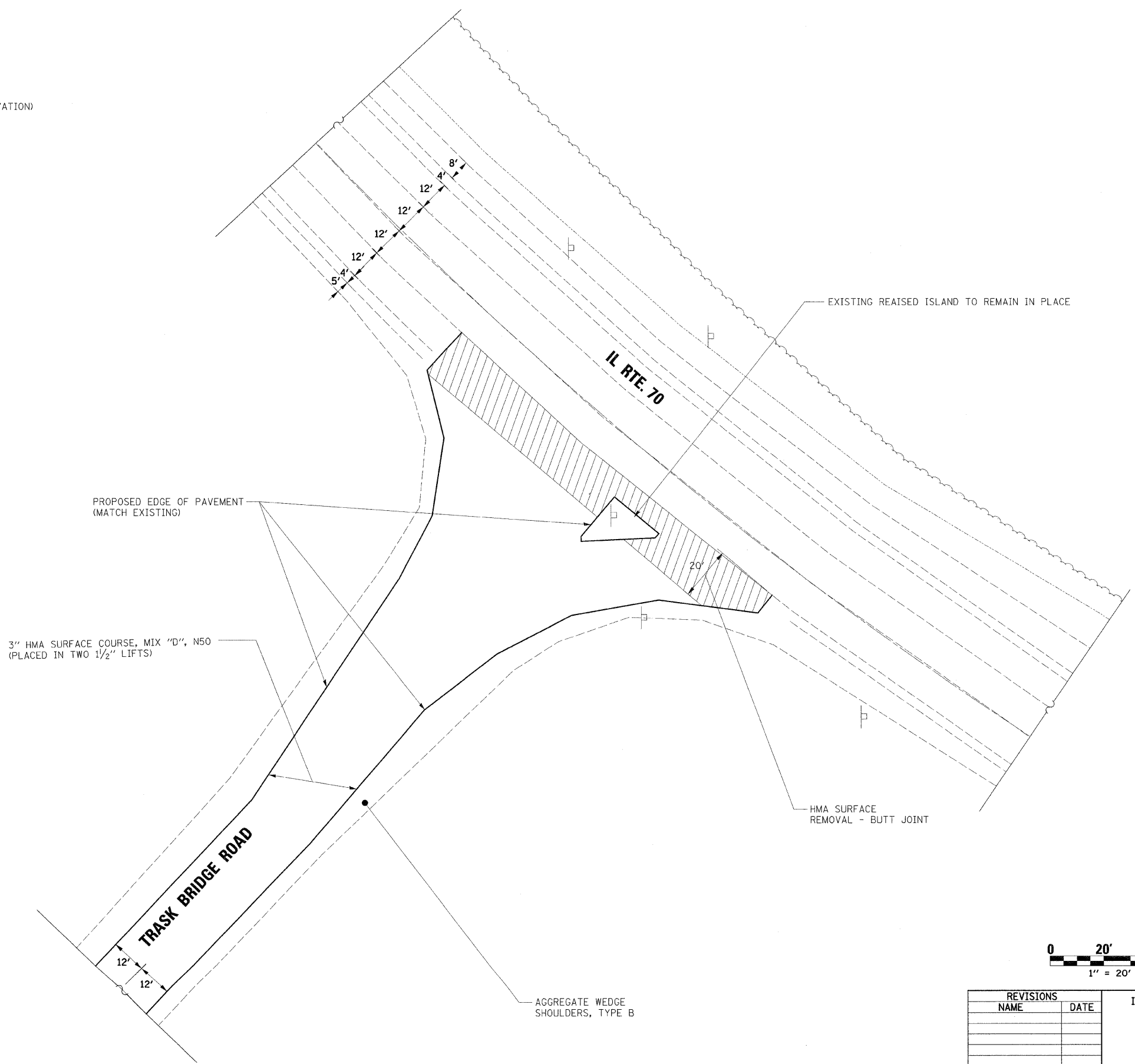


F.A.P. RTE.	SECTION	COUNTY	TOTAL SHEETS	SHEET NO.
505	111RS-4, 111BR-1, Yg-15d-RS-1, & W-15dIT-1	STEPHENSON & WINNEBAGO	335	93
STA.		TO STA.		
FED. ROAD DIST. NO. 2		ILLINOIS FED. AID PROJECT		
CONTRACT NO. 64970				

**REMOVAL LEGEND**

-  DRIVEWAY PAVEMENT REMOVAL (PAID FOR AS EARTH EXCAVATION)
-  BARRIER MEDIAN REMOVAL
-  HOT-MIX ASPHALT REMOVAL



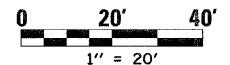
3" HMA SURFACE COURSE, MIX "D", N50  
(PLACED IN TWO 1 1/2" LIFTS)

PROPOSED EDGE OF PAVEMENT  
(MATCH EXISTING)

EXISTING RAISED ISLAND TO REMAIN IN PLACE

HMA SURFACE  
REMOVAL - BUTT JOINT

AGGREGATE WEDGE  
SHOULDERS, TYPE B



REVISIONS	
NAME	DATE

ILLINOIS DEPARTMENT OF TRANSPORTATION  
F.A.P. ROUTE 505 (IL 75)

**TRAFFIC CONTROL PLAN  
DETOUR PAVING DETAILS  
TRASK BRIDGE ROAD & IL RTE. 70**

SCALE: VERT. 1" = 20'  
HORIZ. 1" = 20'  
DATE: 3/3/09

DRAWN BY MTH  
CHECKED BY SPF

PLOT DATE = 3/3/2009  
 FILE NAME = k:\11196800\11\_75\_3p\_east\oad\design\1968001\_Des\_Traf\_Con\_85.dgn  
 PLOT SCALE = 1:20  
 PLOT NAME = 111968001.dwg  
 MODEL = 0