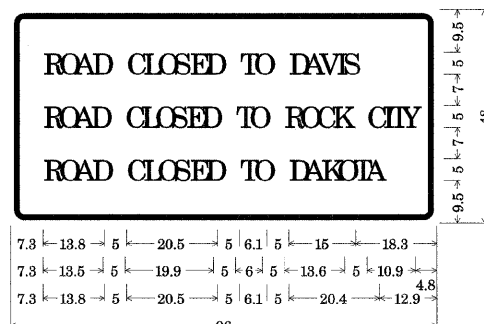


3.0" Radius, 1.3" Border, 0.8" Indent, Black on Orange;
 [ROAD CLOSED TO DAVIS] C 2K;
 [ROAD CLOSED TO ROCK CITY] C 2K 85) spacing;
 [ROAD CLOSED TO DAKOTA] C 2K;

Table of letter and object lefts.

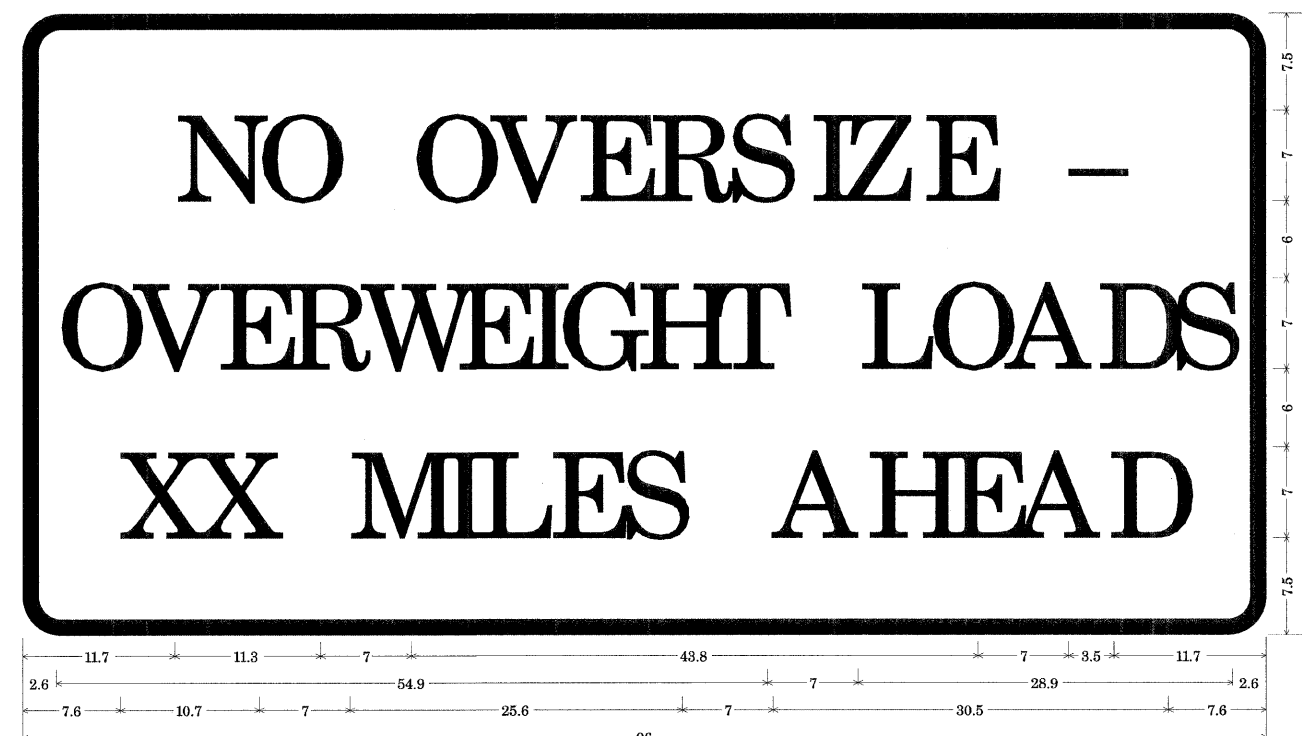
R	O	A	D	C	L	O	S	E	D
7.3	10.9	14.4	18.3	26.1	29.9	33.0	36.8	40.4	43.8
T	O	D	A	V	I	S			
51.6	54.8	62.6	66.1	69.6	73.4	74.9			
R	O	A	D	C	L	O	S	E	D
7.3	10.8	14.1	18.0	25.8	29.4	32.5	36.1	39.6	42.9
T	O	R	O	C	K				
50.6	53.8	61.6	65.1	68.9	72.5				
C	I	T	Y						
80.3	83.9	85.3	88.0						
R	O	A	D	C	L	O	S	E	D
7.3	10.9	14.4	18.3	26.1	29.9	33.0	36.8	40.4	43.8
T	O	D	A	K	O	T	A		
51.6	54.8	62.6	66.1	70.0	73.5	77.1	79.9		



3.0" Radius, 1.3" Border, 0.8" Indent, Black on Orange;
 [ROAD CLOSED TO DAVIS] C 2K;
 [ROAD CLOSED TO ROCK CITY] C 2K 85) spacing;
 [ROAD CLOSED TO DAKOTA] C 2K;

Table of letter and object lefts.

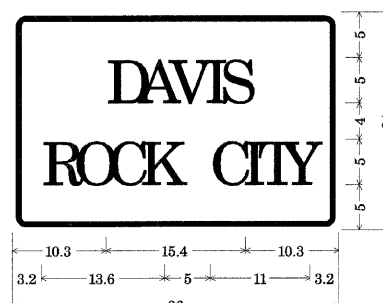
R	O	A	D	C	L	O	S	E	D
7.3	10.9	14.4	18.3	26.1	29.9	33.0	36.8	40.4	43.8
T	O	D	A	V	I	S			
51.6	54.8	62.6	66.1	69.6	73.4	74.9			
R	O	A	D	C	L	O	S	E	D
7.3	10.8	14.1	18.0	25.8	29.4	32.5	36.1	39.6	42.9
T	O	R	O	C	K				
50.6	53.8	61.6	65.1	68.9	72.5				
C	I	T	Y						
80.3	83.9	85.3	88.0						
R	O	A	D	C	L	O	S	E	D
7.3	10.9	14.4	18.3	26.1	29.9	33.0	36.8	40.4	43.8
T	O	D	A	K	O	T	A		
51.6	54.8	62.6	66.1	70.0	73.5	77.1	79.9		



Permit Loads - Loads Over 13 Feet; 3.0" Radius, 1.3" Border, Black on Orange;
 [NO OVERSIZE -] D; [OVERWEIGHT LOADS] D 85) spacing; [XX MILES AHEAD] D;

Table of letter and object lefts.

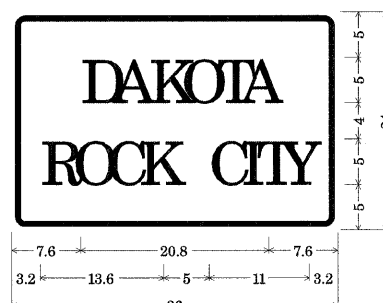
N	O	O	V	E	R	S	I	Z	E	-				
11.7	18.1	30.0	36.2	42.8	48.4	54.4	60.7	63.5	69.5	80.8				
O	V	E	R	W	E	I	G	H	T	L	O	A	D	S
2.6	8.6	15.0	20.4	26.2	33.4	38.8	41.3	47.4	53.2	64.5	69.9	75.9	82.9	88.7
X	X	M	I	L	E	S	A	H	E	A	D			
7.6	13.6	25.3	32.3	35.1	40.6	46.2	57.9	65.1	71.4	76.8	83.7			



1.5" Radius, 0.6" Border, 0.4" Indent, White on Green;
 [DAVIS] C; [ROCK CITY] C;

Table of letter and object lefts.

D	A	V	I	S			
10.3	13.9	17.3	21.2	23.0			
R	O	C	K	C	I	T	Y
3.2	6.7	10.5	14.1	21.8	25.4	26.9	29.7



1.5" Radius, 0.6" Border, 0.4" Indent, White on Green;
 [DAKOTA] C; [ROCK CITY] C;

Table of letter and object lefts.

D	A	K	O	T	A		
7.6	11.2	15.2	18.7	22.5	25.3		
R	O	C	K	C	I	T	Y
3.2	6.7	10.5	14.1	21.8	25.4	26.9	29.7



No border, Black on Orange;
 [OPEN] C 2K;

Table of letter and object lefts.

O	P	E	N
5.0	9.0	12.8	16.1

REVISIONS	
NAME	DATE

ILLINOIS DEPARTMENT OF TRANSPORTATION
 F.A.P. ROUTE 505 (IL 75)

TRAFFIC SIGN DETAIL

SCALE: VERT.
 HORIZ.
 DATE: 3/3/09

DRAWN BY MTH
 CHECKED BY SPF