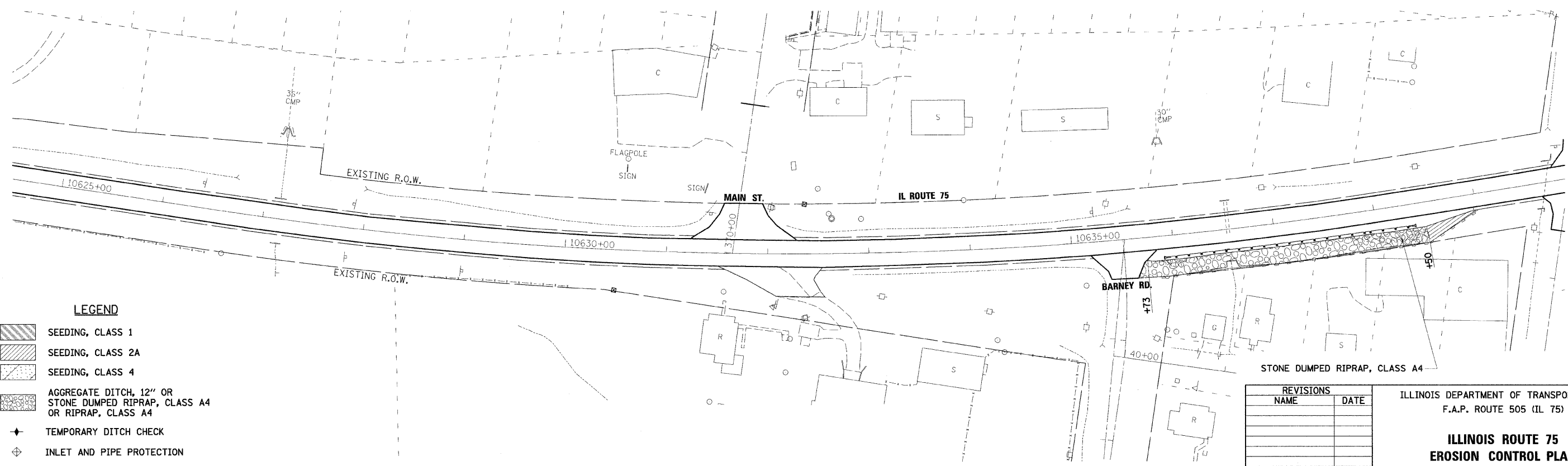
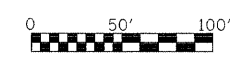
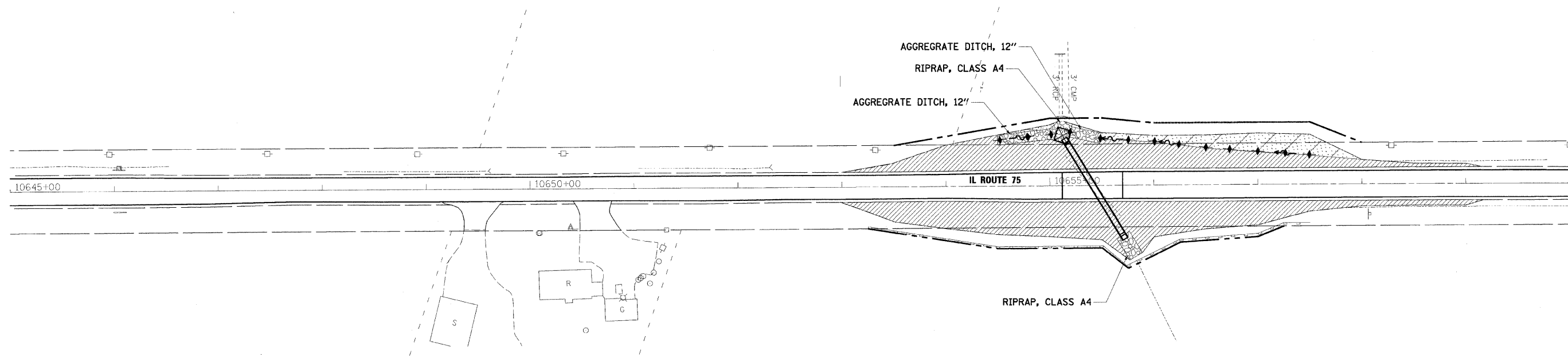


F.A.P. RTE.	SECTION	COUNTY	TOTAL SHEETS	SHEET NO.
505	111RS-4, 111BR-1, Yg-15d-RS-1, & W-15dIT-1	STEPHENSON & WINNEBAGO	335	100
STA.		TO STA.		
FED. ROAD DIST. NO. 2		ILLINOIS FED. AID PROJECT		
CONTRACT NO. 64970				



LEGEND

- SEEDING, CLASS 1
- SEEDING, CLASS 2A
- SEEDING, CLASS 4
- AGGREGATE DITCH, 12" OR STONE DUMPED RIPRAP, CLASS A4 OR RIPRAP, CLASS A4
- TEMPORARY DITCH CHECK
- INLET AND PIPE PROTECTION
- PERIMETER EROSION BARRIER

REVISIONS	
NAME	DATE

ILLINOIS DEPARTMENT OF TRANSPORTATION
F.A.P. ROUTE 505 (IL 75)

**ILLINOIS ROUTE 75
EROSION CONTROL PLAN**

SCALE: VERT. 1"=50'
HORIZ. 1"=50'

DATE: 3/3/09

DRAWN BY: MTH
CHECKED BY: SPF

PLOT DATE = 3/3/2009
 FILE NAME = k:\11196800\11_75_3p_ess\add\design\196800_1175_3p.dgn
 PLOT SCALE = 1"=50'
 PLOT NAME = J:\Jreney
 MODEL = Default