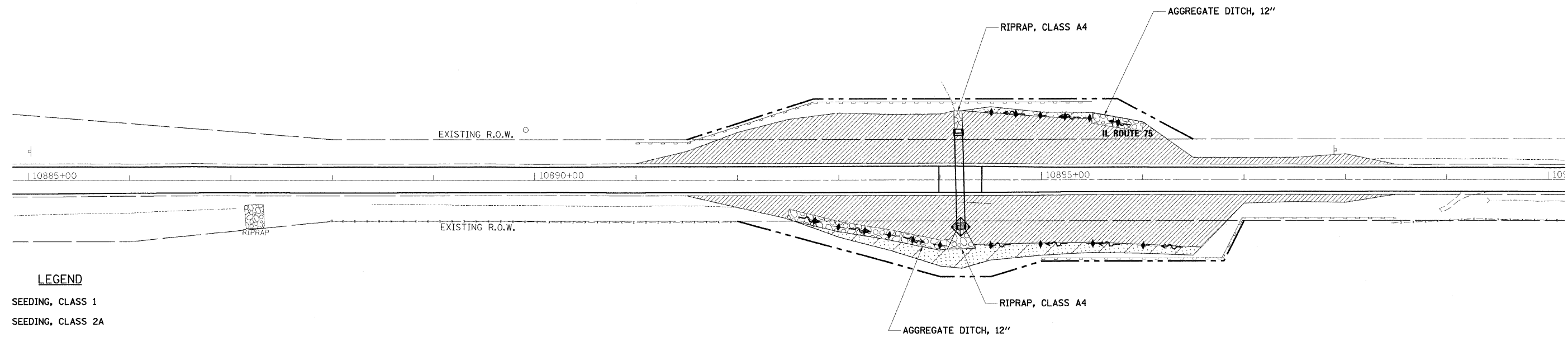
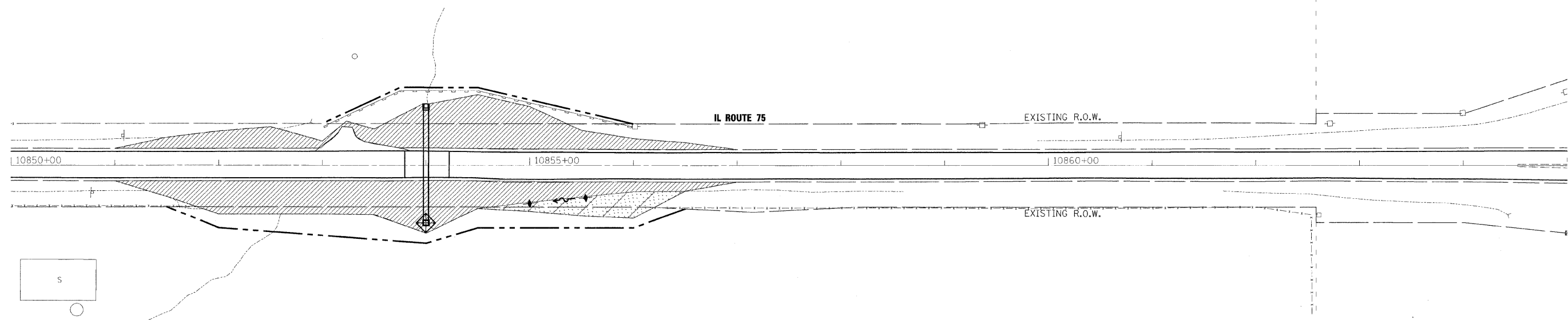









F.A.P. RTE.	SECTION	COUNTY	TOTAL SHEETS	SHEET NO.
505	111RS-4, 111BR-1, Yg-15d-RS-1, & (W-15d)T-1	STEPHENSON & WINNEBAGO	335	103
STA.		TO STA.		
FED. ROAD DIST. NO. 2 ILLINOIS FED. AID PROJECT				
CONTRACT NO. 64970				



LEGEND

-  SEEDING, CLASS 1
-  SEEDING, CLASS 2A
-  SEEDING, CLASS 4
-  AGGREGATE DITCH, 12" OR STONE DUMPED RIPRAP, CLASS A4 OR RIPRAP, CLASS A4
-  TEMPORARY DITCH CHECK
-  INLET AND PIPE PROTECTION
-  PERIMETER EROSION BARRIER

REVISIONS	
NAME	DATE

ILLINOIS DEPARTMENT OF TRANSPORTATION
 F.A.P. ROUTE 505 (IL 75)

**ILLINOIS ROUTE 75
 EROSION CONTROL PLAN**

SCALE: VERT. 1"=50'
 HORIZ. 1"=50'
 DATE: 3/3/09

DRAWN BY MTH
 CHECKED BY SPF

PLOT DATE = 3/3/2009
 FILE NAME = k:\11198800\11_75_3p_east\cadd\design\198800\EROSION.dgn
 PLOT SCALE = 1:50
 USER NAME = JTreacy
 PLOTTED = 3/3/09